Appendix A3: Local NOx emissions inequality for each local authority in England (Dudley to York)

LOCAL AUTHORITY	PAGE
DUDLEY	3
EALING	5
EAST RIDING OF YORKSHIRE	7
EAST SUSSEX	9
ENFIELD	11
ESSEX	13
GATESHEAD	15
GLOUCESTERSHIRE	17
GREENWICH	19
HACKNEY	21
HALTON	23
HAMMERSMITH AND FULHAM	25
HAMPSHIRE	27
HARINGEY	29
HARROW	31
HARTLEPOOL	33
HAVERING	35
HEREFORDSHIRE	37
HERTFORDSHIRE	39
HILLINGDON	41
HOUNSLOW	43
ISLE OF WIGHT	45
ISLES OF SCILLY	47
ISLINGTON	49
KENSINGTON AND CHELSEA	51
KENT	53
KINGSTON UPON HULL	55
KINGSTON UPON THAMES	57
KIRKLEES	59
KNOWSLEY	61
LAMBETH	63
LANCASHIRE	65
LEEDS	67
LEICESTER	69
LEICESTERSHIRE	71
LEWISHAM	73
LINCOLNSHIRE	75
LIVERPOOL	77
LUTON	79
MANCHESTER	81
MEDWAY	83
MERTON	85
MIDDLESBROUGH	87

LOCAL AUTHORITY	PAGE
MILTON KEYNES	89
NEWCASTLE UPON TYNE	91
NEWHAM	93
NORFOLK	95
NORTH EAST LINCOLNSHIRE	97
NORTH LINCOLNSHIRE	99
NORTH NORTHAMPTONSHIRE	101
NORTH SOMERSET	103
NORTH TYNESIDE	105
NORTH YORKSHIRE	107
NORTHUMBERLAND	109
NOTTINGHAM	111
NOTTINGHAMSHIRE	113
OLDHAM	115
OXFORDSHIRE	117
PETERBOROUGH	119
PLYMOUTH	121
PORTSMOUTH	123
READING	125
REDBRIDGE	127
REDCAR AND CLEVELAND	129
RICHMOND UPON THAMES	131
ROCHDALE	133
ROTHERHAM	135
RUTLAND	137
SALFORD	139
SANDWELL	141
SEFTON	143
SHEFFIELD	145
SHROPSHIRE	147
SLOUGH	149
SOLIHULL	151
SOMERSET	153
SOUTH GLOUCESTERSHIRE	155
SOUTH TYNESIDE	157
SOUTHAMPTON	159
SOUTHEND-ON-SEA	161
SOUTHWARK	163
ST. HELENS	165
STAFFORDSHIRE	167
STOCKPORT	169
STOCKTON-ON-TEES	171
STOKE-ON-TRENT	173

LOCAL AUTHORITY	PAGE
SUFFOLK	175
SUNDERLAND	177
SURREY	179
SUTTON	181
SWINDON	183
TAMESIDE	185
TELFORD AND WREKIN	187
THURROCK	189
TORBAY	191
TOWER HAMLETS	193
TRAFFORD	195
WAKEFIELD	197
WALSALL	199
WALTHAM FOREST	201
WANDSWORTH	203
WARRINGTON	205
WARWICKSHIRE	207
WEST BERKSHIRE	209
WEST NORTHAMPTONSHIRE	211
WEST SUSSEX	213
WESTMINSTER	215
WIGAN	217
WILTSHIRE	219
WINDSOR AND MAIDENHEAD	221
WIRRAL	223
WOKINGHAM	225
WOLVERHAMPTON	227
WORCESTERSHIRE	229
YORK	231

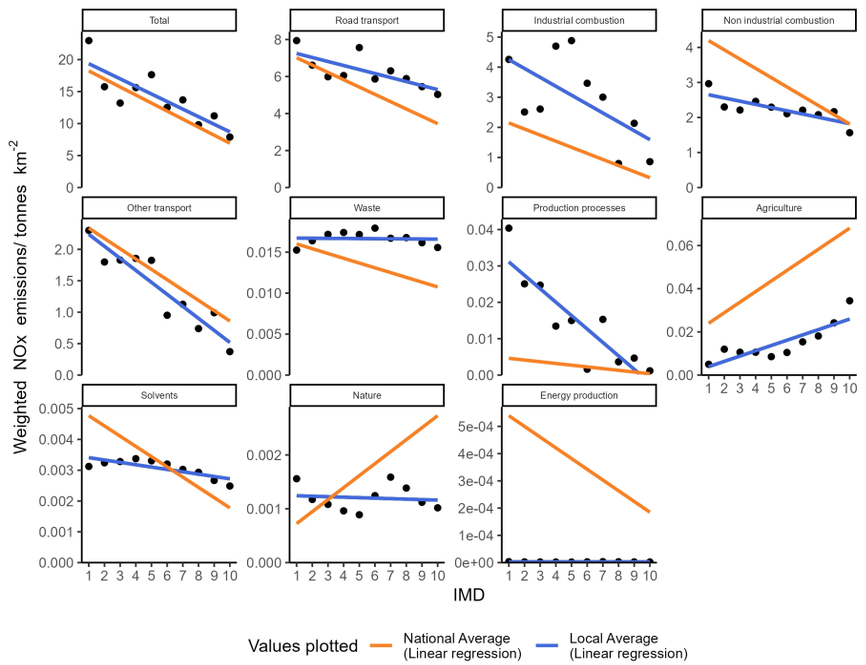

Appendix A2.37.1: Socioeconomic NOx emissions inequality in Dudley during 2022
The local average emissions for each deprivation decile are shown as a point

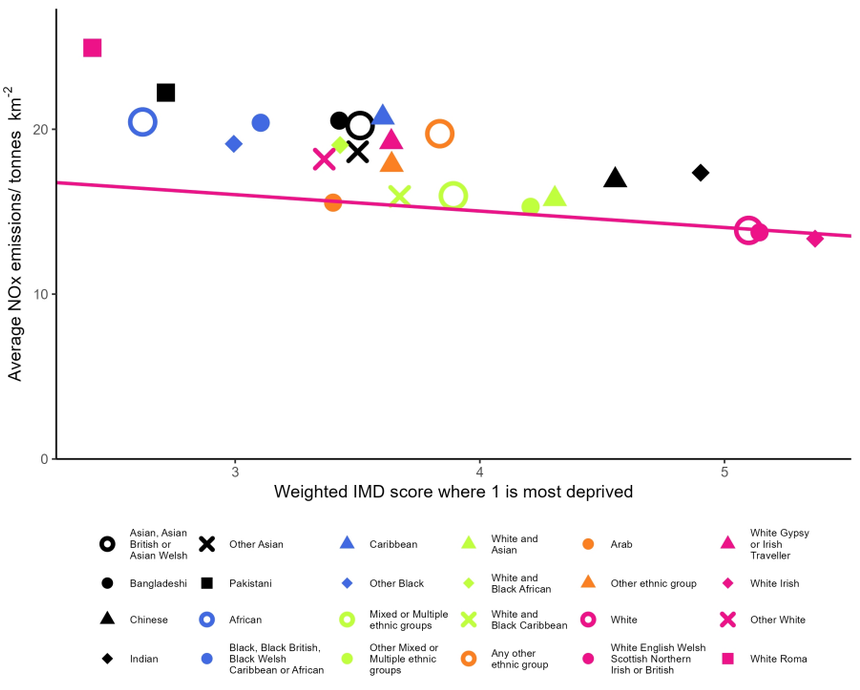

Appendix A2.37.2: Ethnicity based inequality in NOx emissions in Dudley during 2022

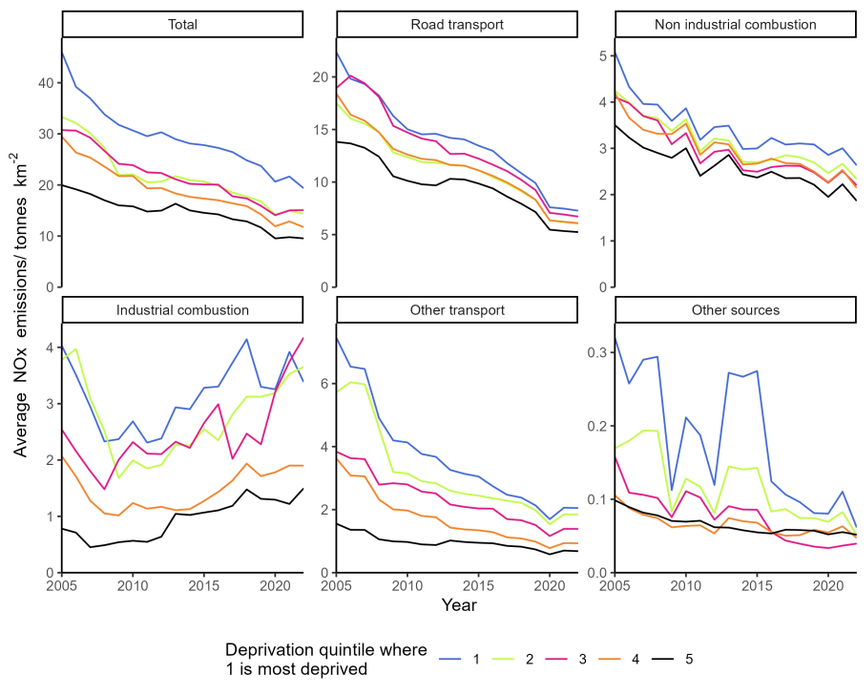

Appendix A2.37.3: Changes in deprivation based NOx emissions inequality over time in Dudley

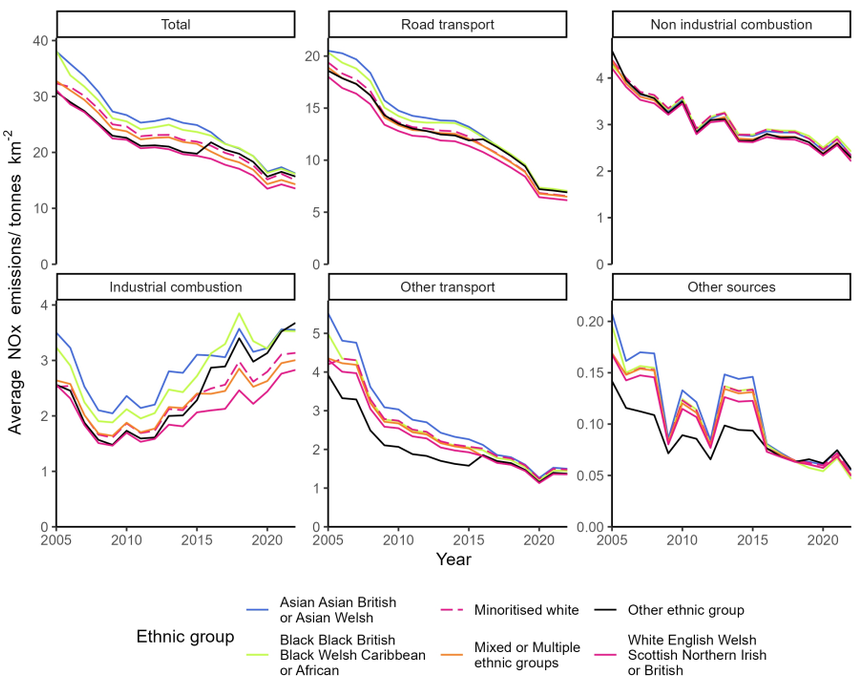

Appendix A2.37.4: Changes in ethnicity based NOx emissions inequality over time in Dudley

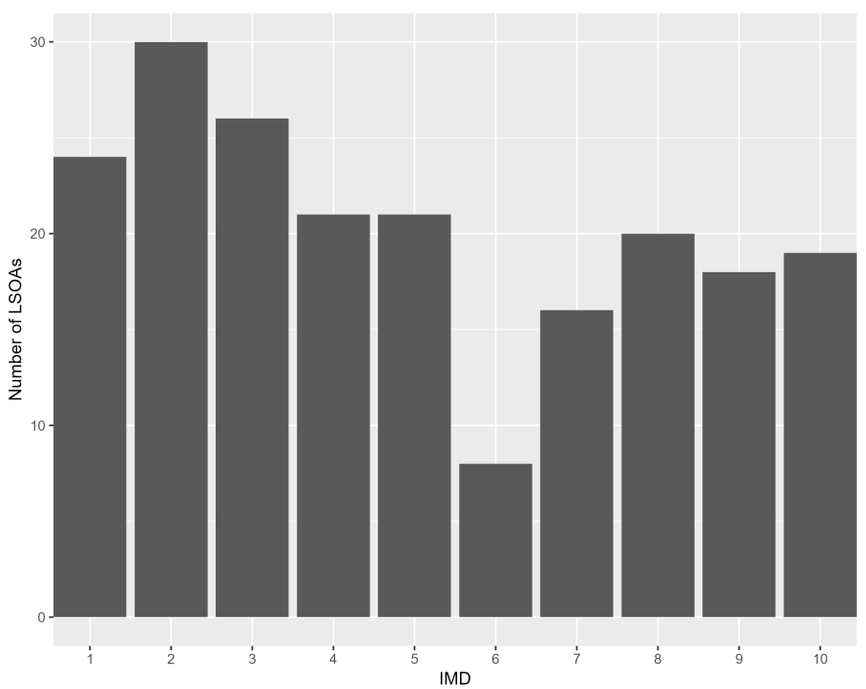

Appendix A2.37.5: The distribution of residential deprivation in Dudley (IMD 2019)

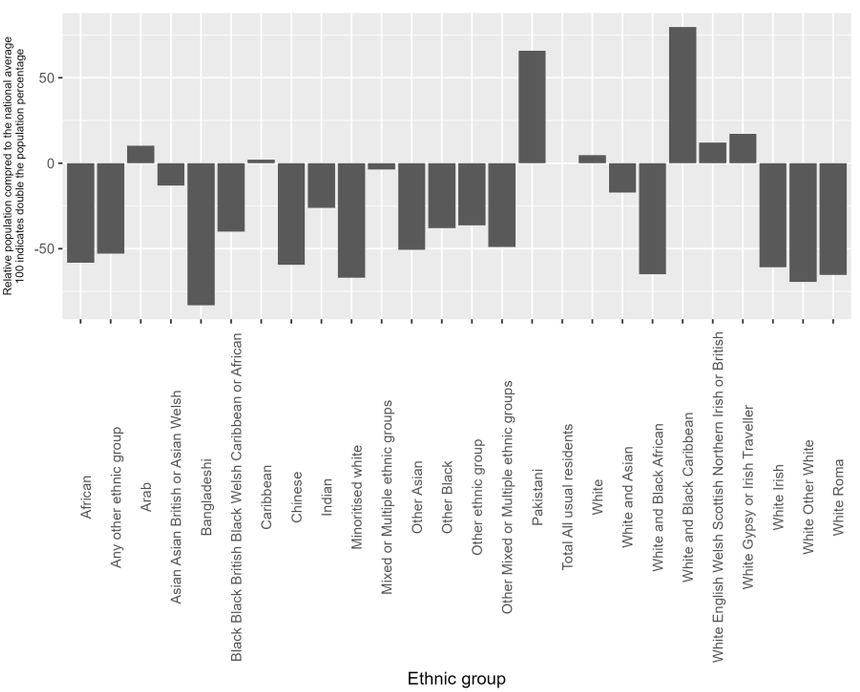

Appendix A2.37.6: the ethnic composition of Dudley (Census 2019) compared to the national average

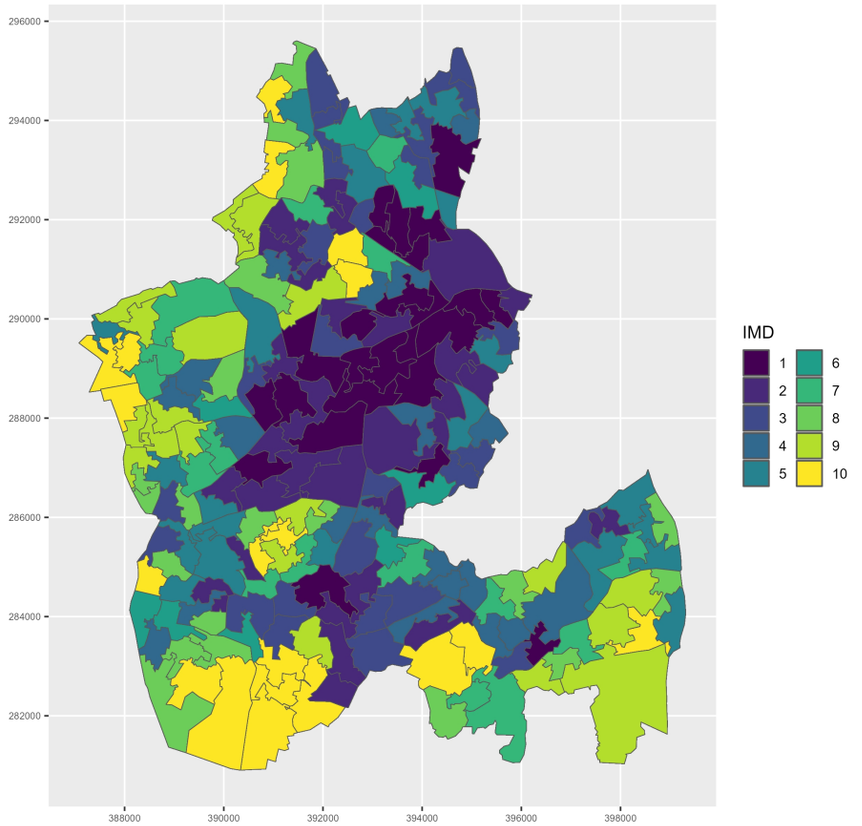

Appendix A2.37.7: Mapped IMD 2019 distribution in Dudley

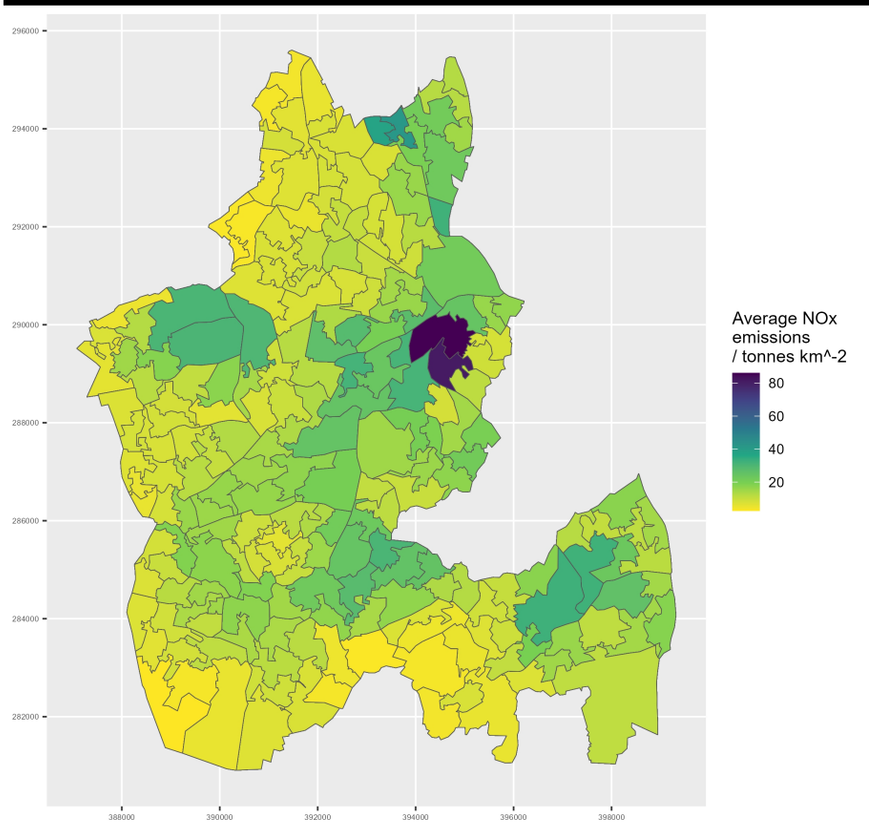

Appendix A2.37.8: Mapped NOx emissions in Dudley during 2022

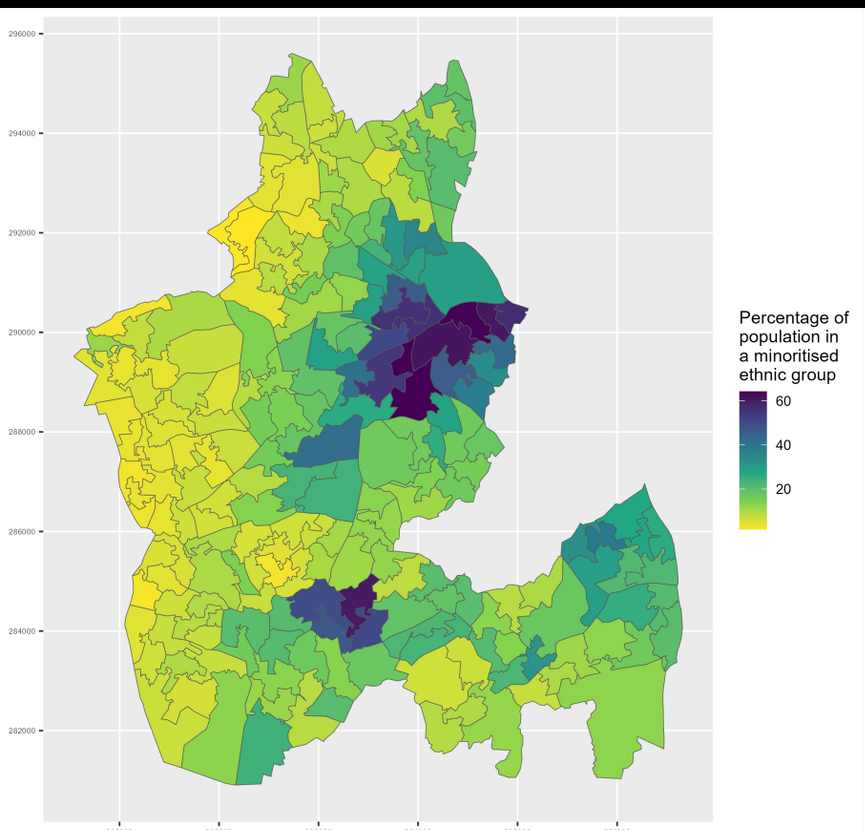

Appendix A2.37.9: Map of minoritised ethnic population in Dudley

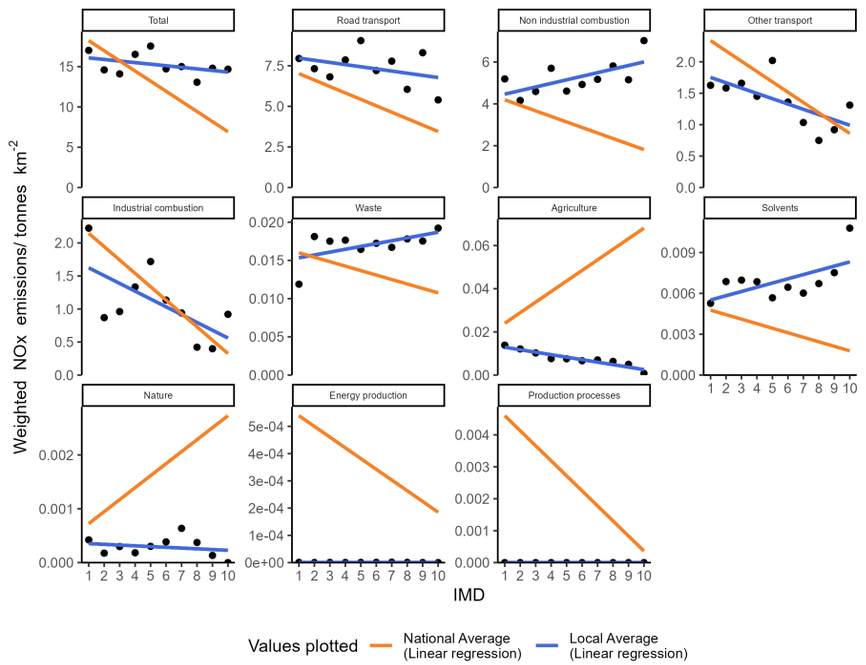

Appendix A2.38.1: Socioeconomic NOx emissions inequality in Ealing during 2022
The local average emissions for each deprivation decile are shown as a point

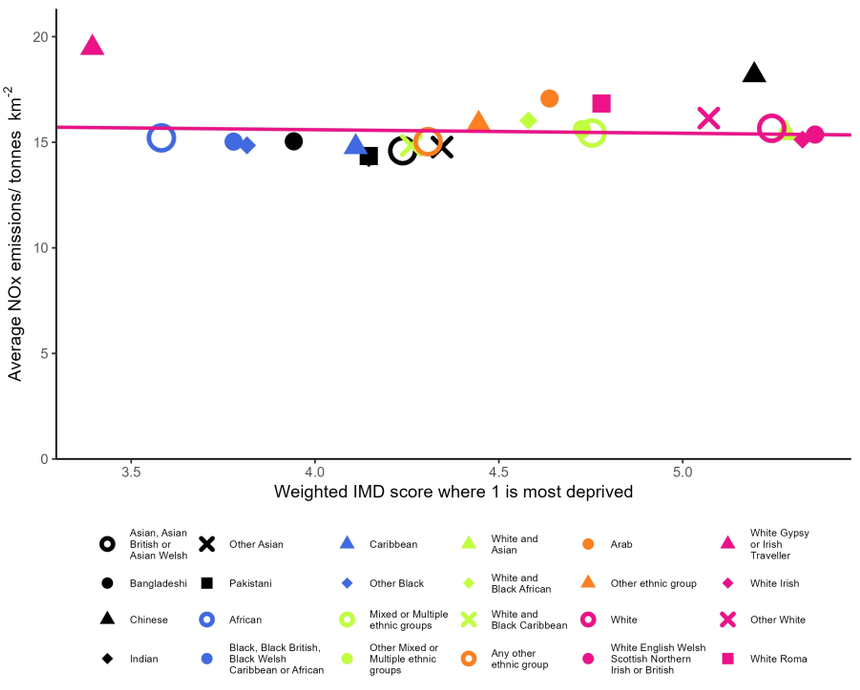

Appendix A2.38.2: Ethnicity based inequality in NOx emissions in Ealing during 2022

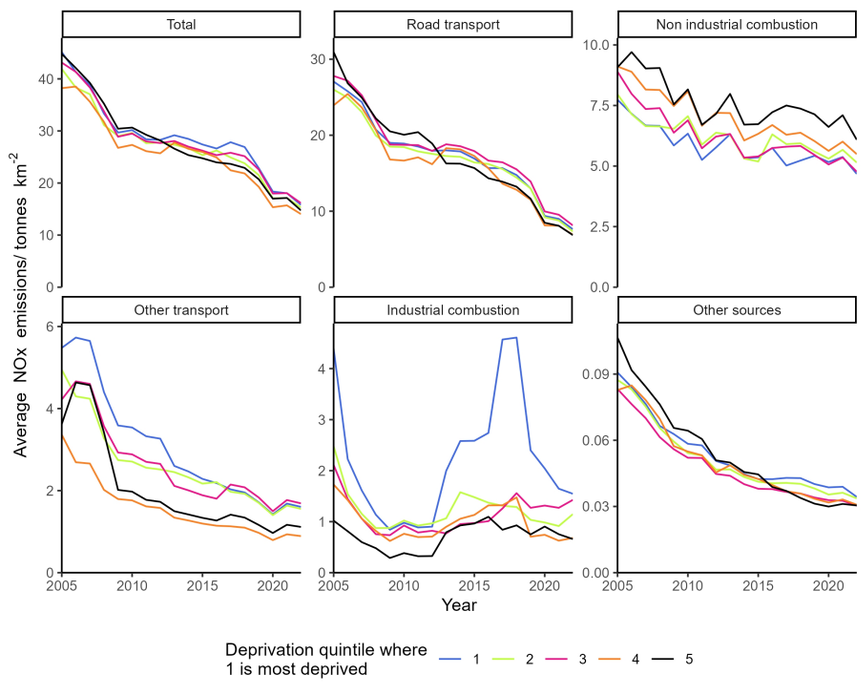

Appendix A2.38.3: Changes in deprivation based NOx emissions inequality over time in Ealing

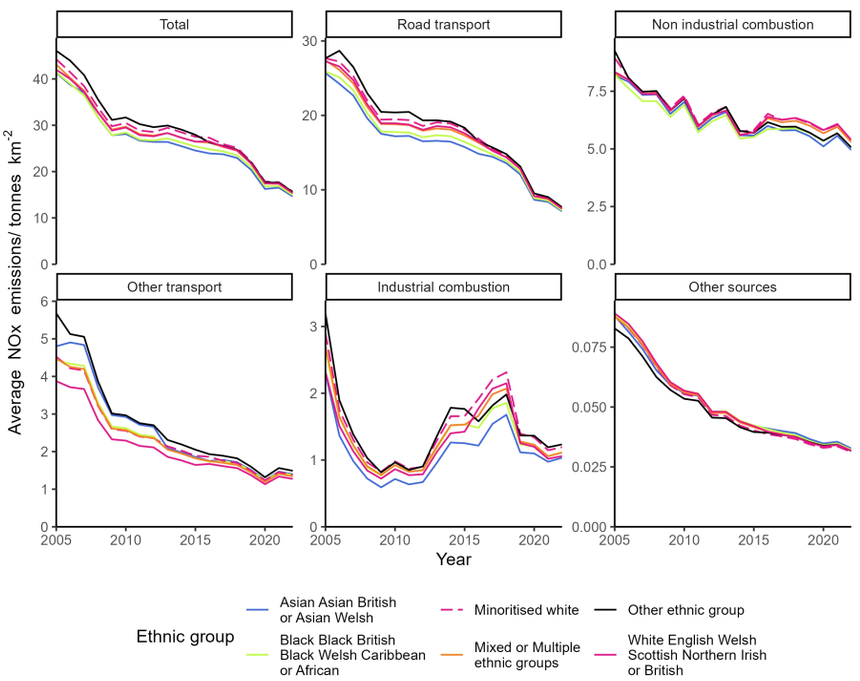

Appendix A2.38.4: Changes in ethnicity based NOx emissions inequality over time in Ealing

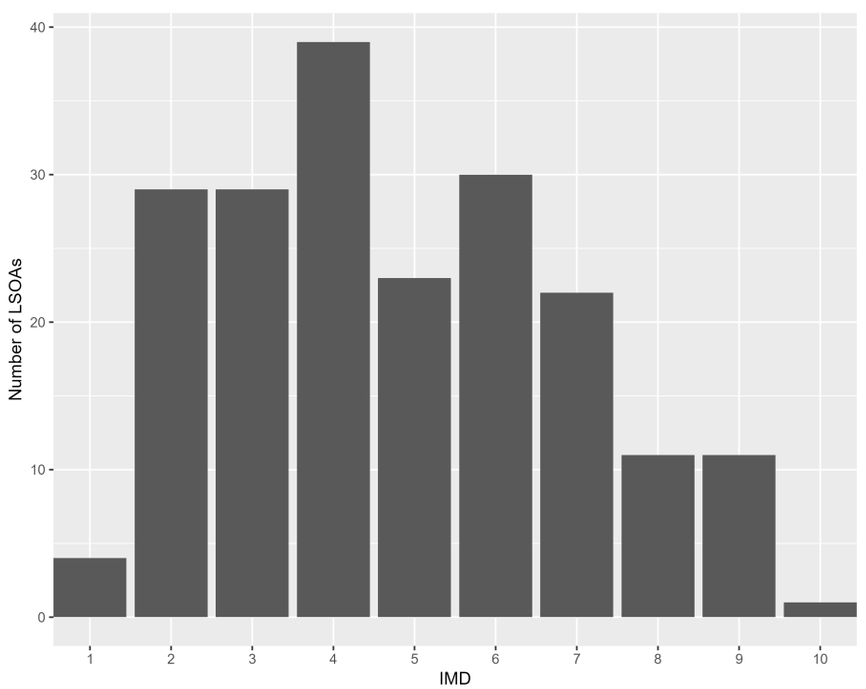

Appendix A2.38.5: The distribution of residential deprivation in Ealing (IMD 2019)

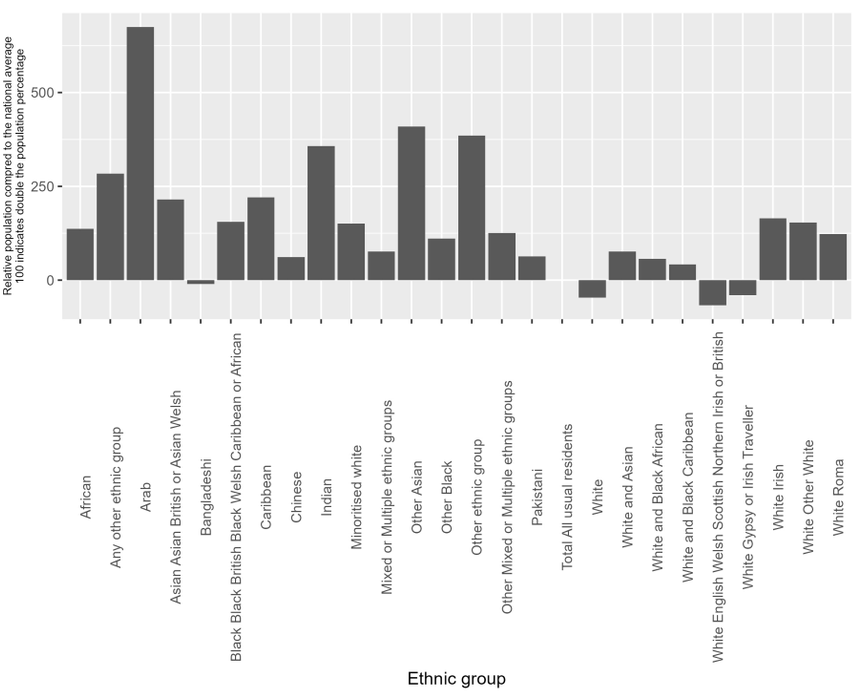

Appendix A2.38.6: the ethnic composition of Ealing (Census 2019) compared to the national average

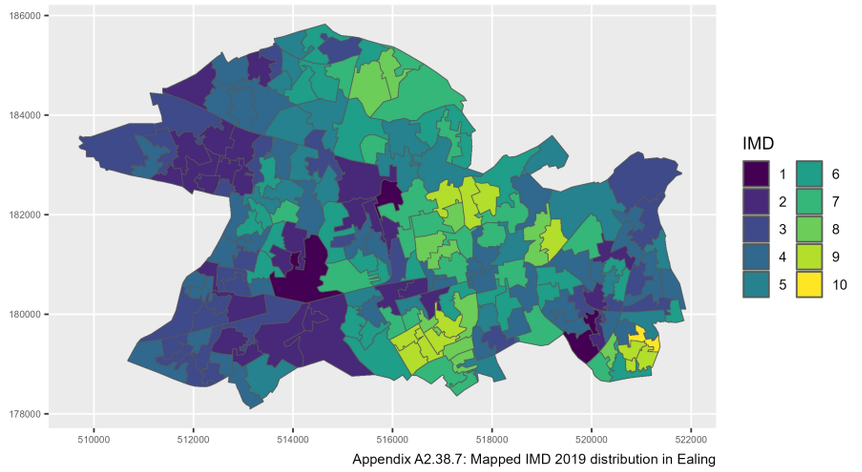

Appendix A2.38.7: Mapped IMD 2019 distribution in Ealing

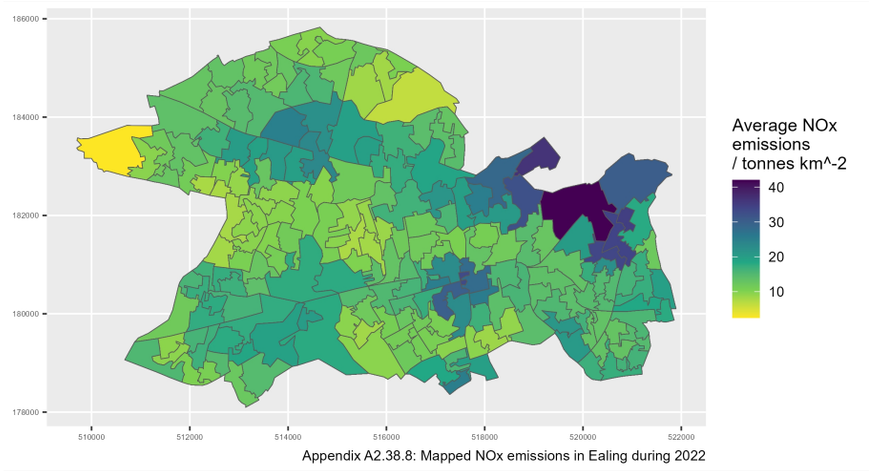

Appendix A2.38.8: Mapped NOx emissions in Ealing during 2022



Appendix A2.38.9: Map of minoritised ethnic population in Ealing

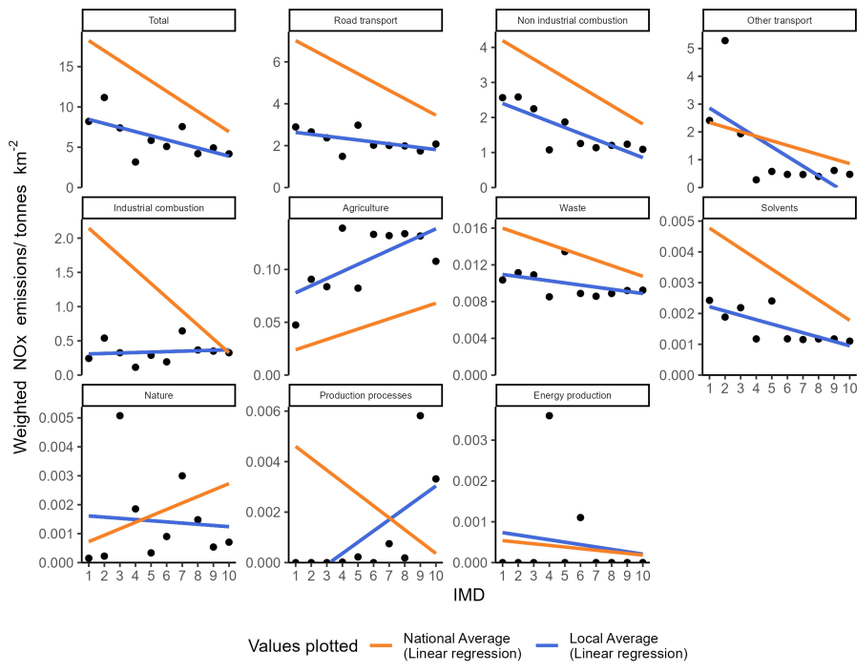

Appendix A2.39.1: Socioeconomic NOx emissions inequality in East Riding of Yorkshire during 2022
The local average emissions for each deprivation decile are shown as a point

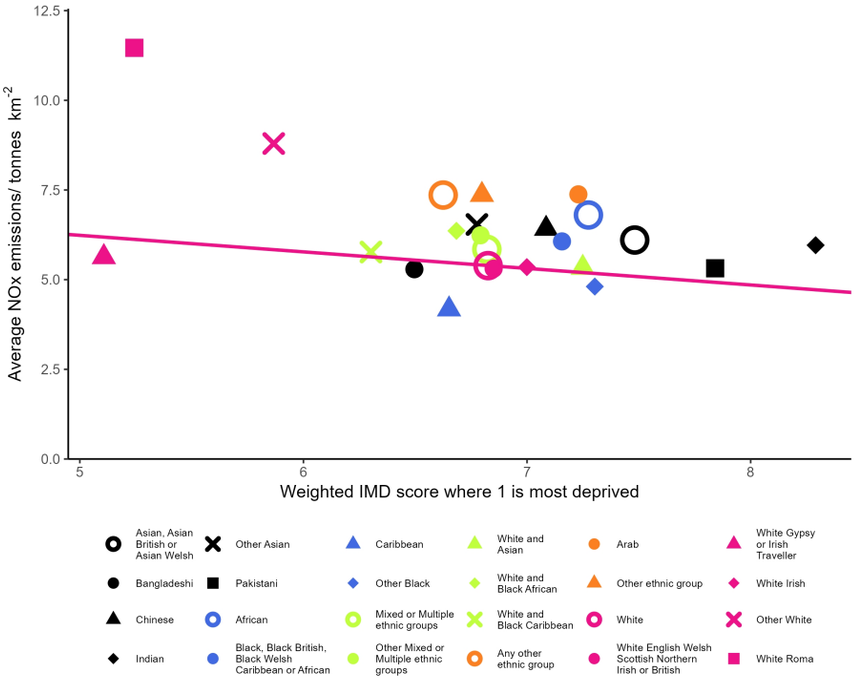

Appendix A2.39.2: Ethnicity based inequality in NOx emissions in East Riding of Yorkshire during 2022

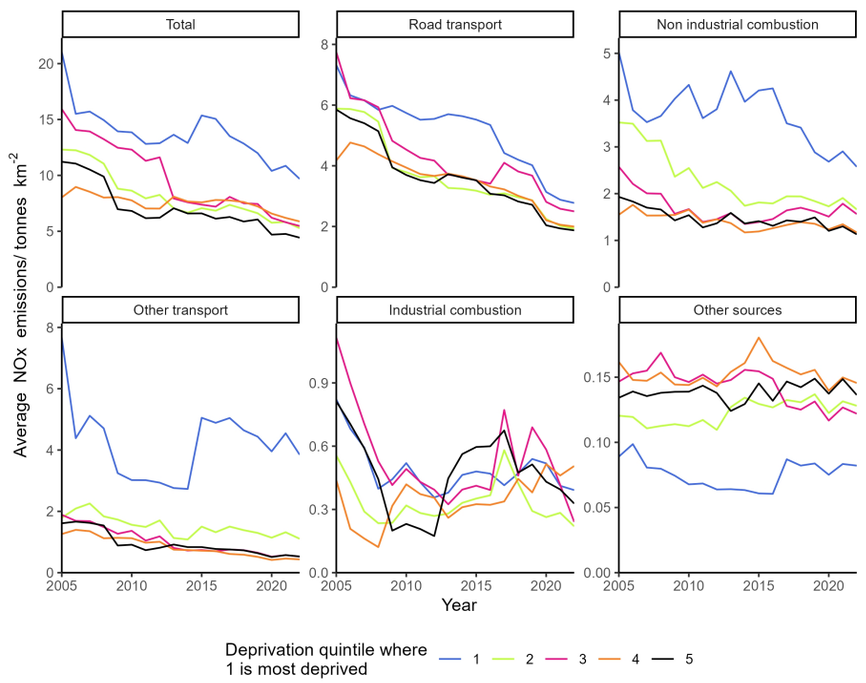

Appendix A2.39.3: Changes in deprivation based NOx emissions inequality over time in East Riding of Yorkshire

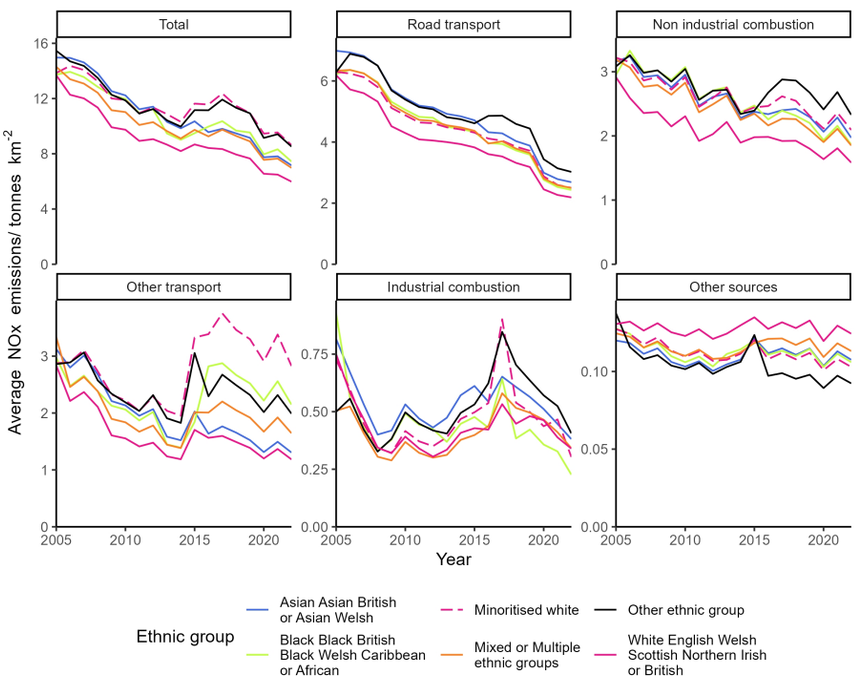

Appendix A2.39.4: Changes in ethnicity based NOx emissions inequality over time in East Riding of Yorkshire

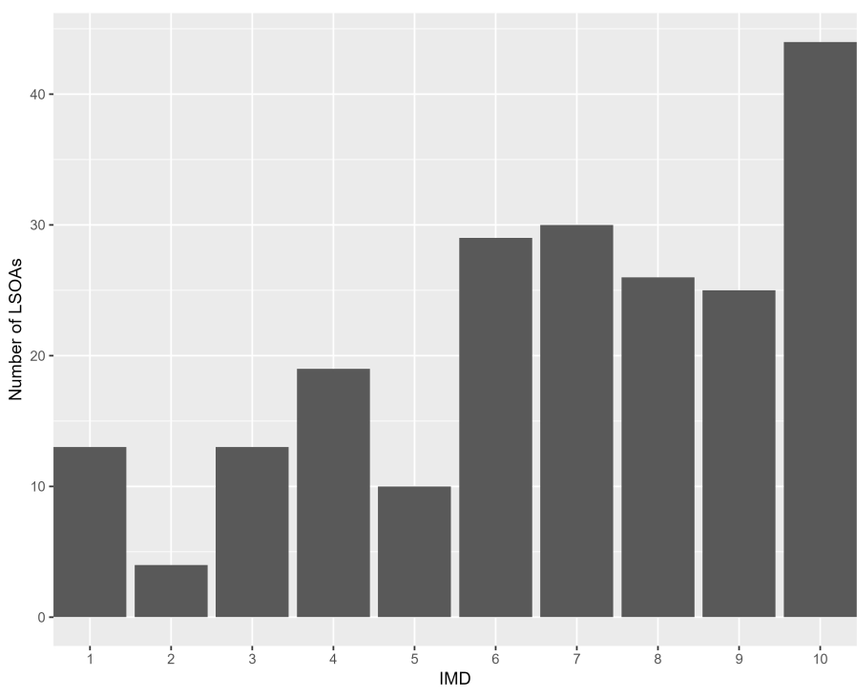

Appendix A2.39.5: The distribution of residential deprivation in East Riding of Yorkshire (IMD 2019)

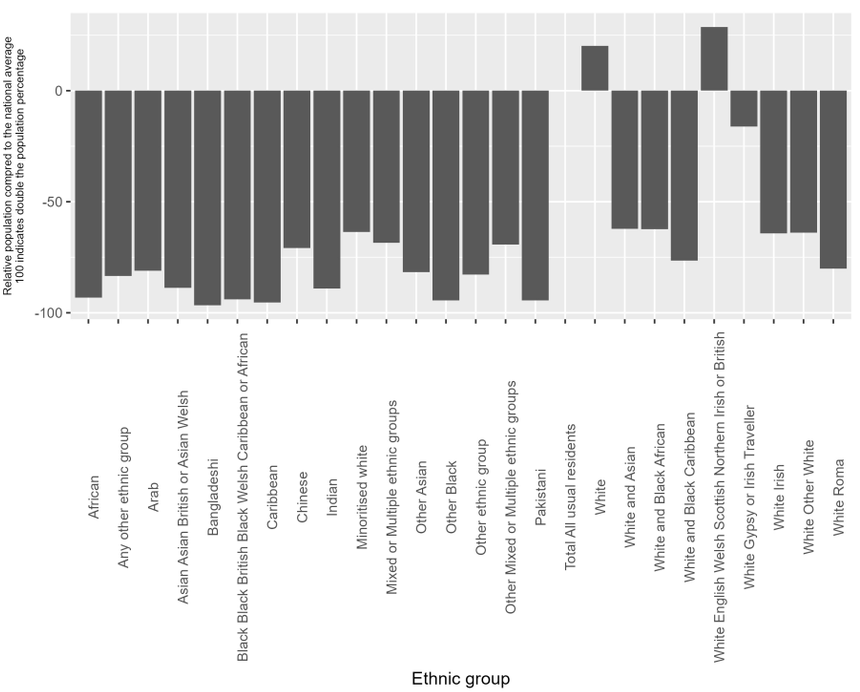

Appendix A2.39.6: the ethnic composition of East Riding of Yorkshire (Census 2019) compared to the national average

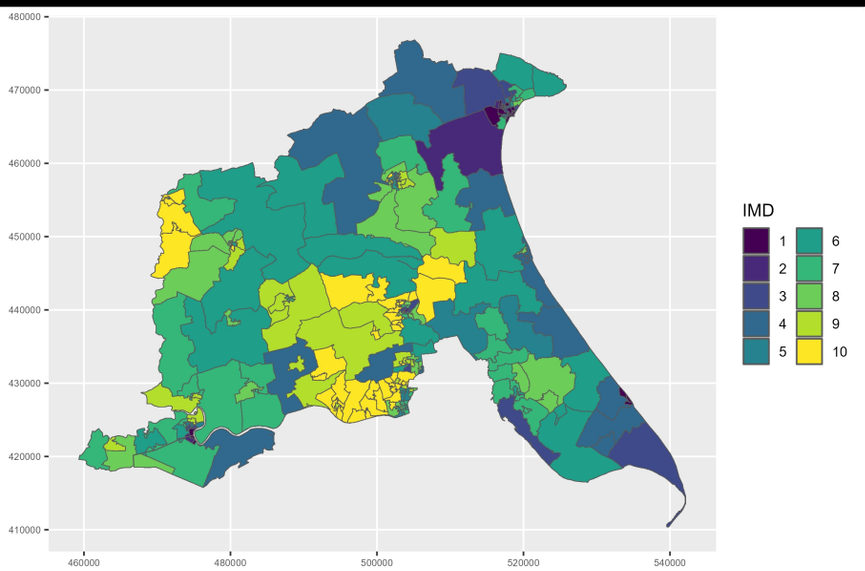

Appendix A2.39.7: Mapped IMD 2019 distribution in East Riding of Yorkshire

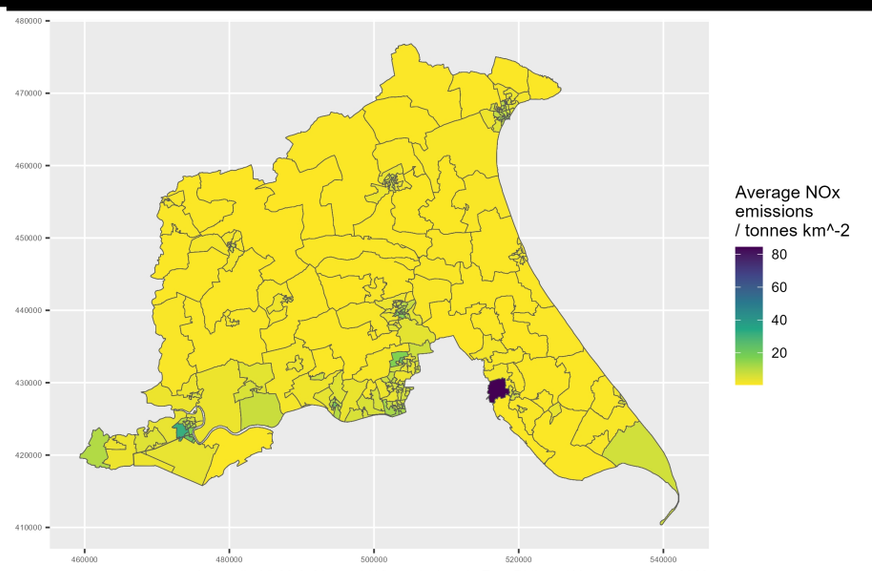

Appendix A2.39.8: Mapped NOx emissions in East Riding of Yorkshire during 2022

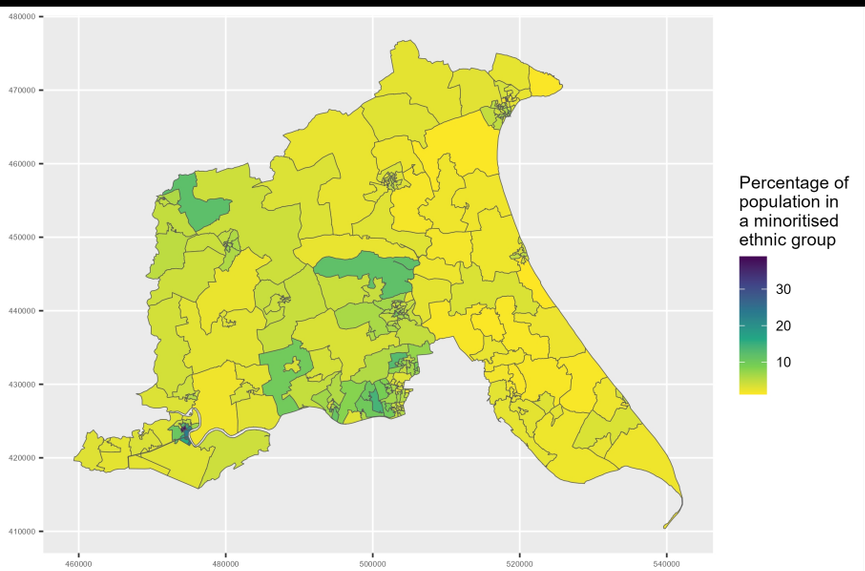

Appendix A2.39.9: Map of minoritised ethnic population in East Riding of Yorkshire

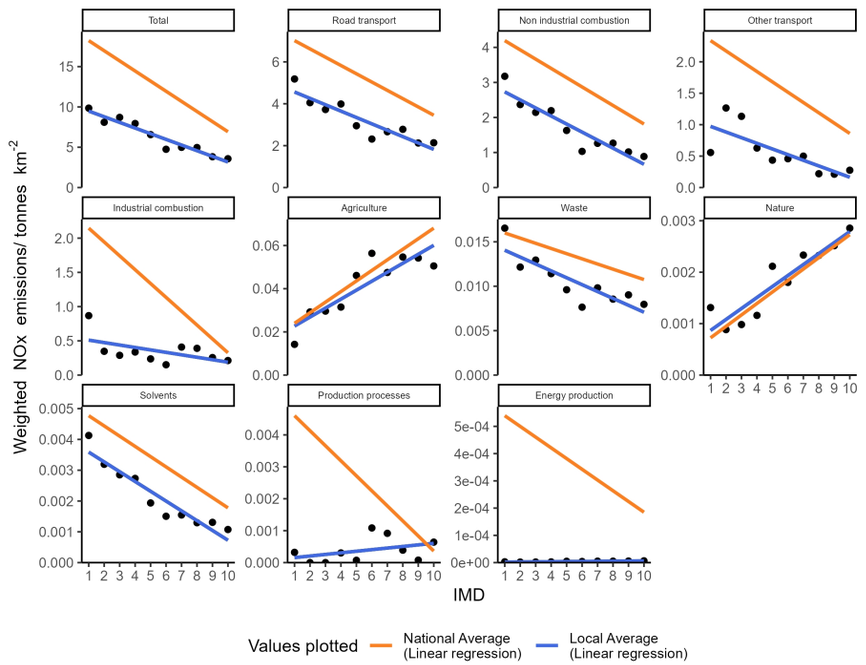

Appendix A2.40.1: Socioeconomic NOx emissions inequality in East Sussex during 2022
The local average emissions for each deprivation decile are shown as a point

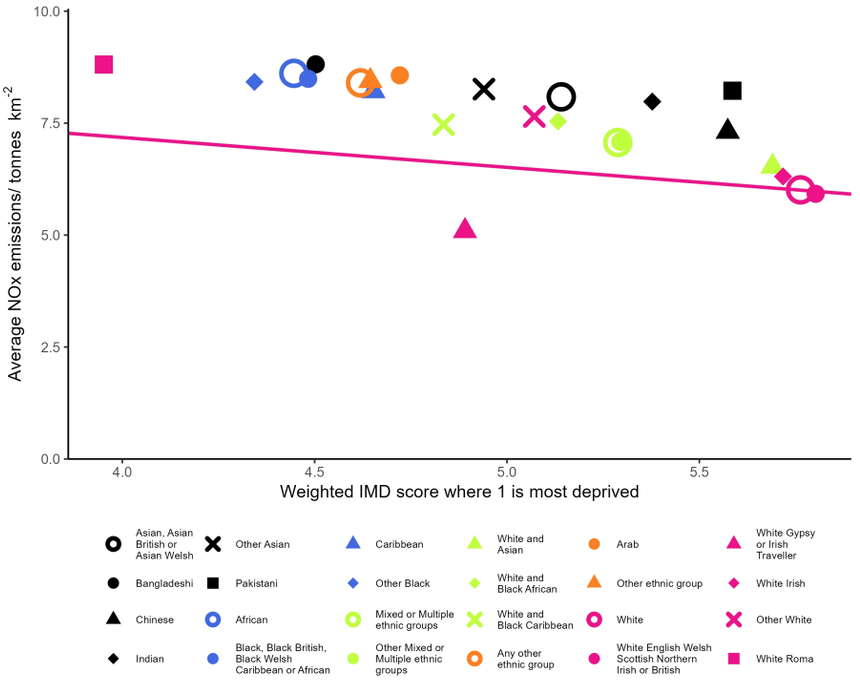

Appendix A2.40.2: Ethnicity based inequality in NOx emissions in East Sussex during 2022

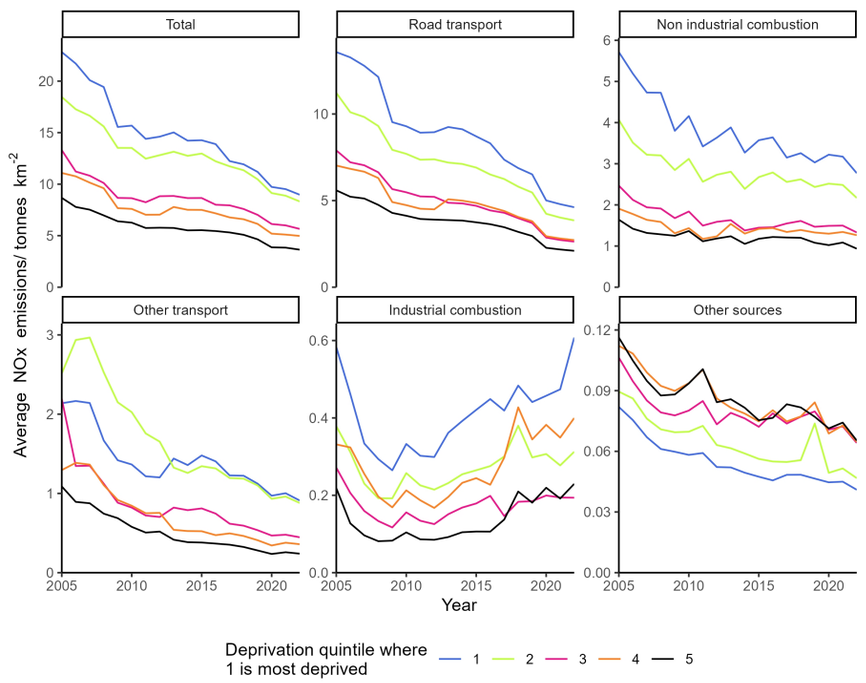

Appendix A2.40.3: Changes in deprivation based NOx emissions inequality over time in East Sussex

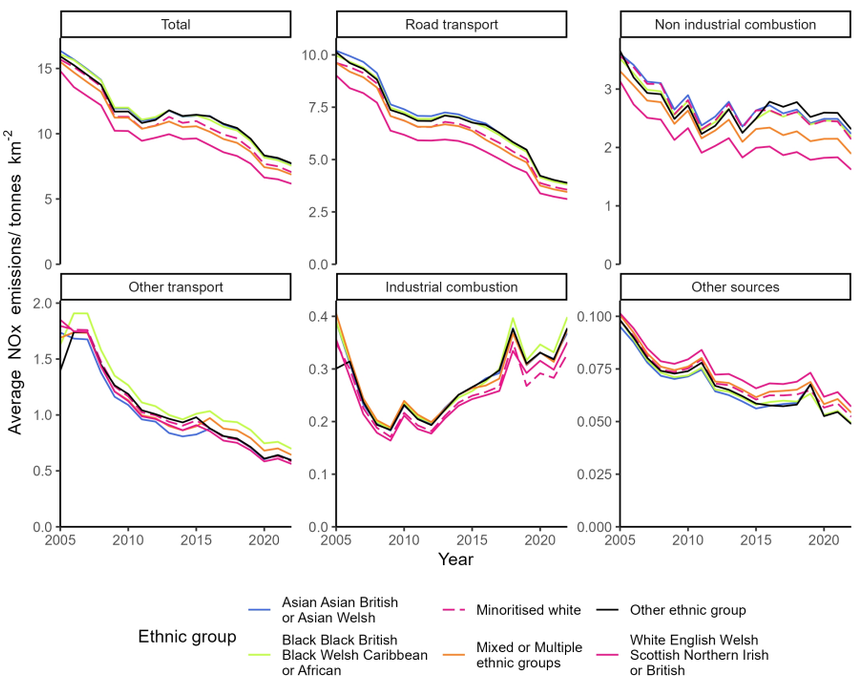

Appendix A2.40.4: Changes in ethnicity based NOx emissions inequality over time in East Sussex

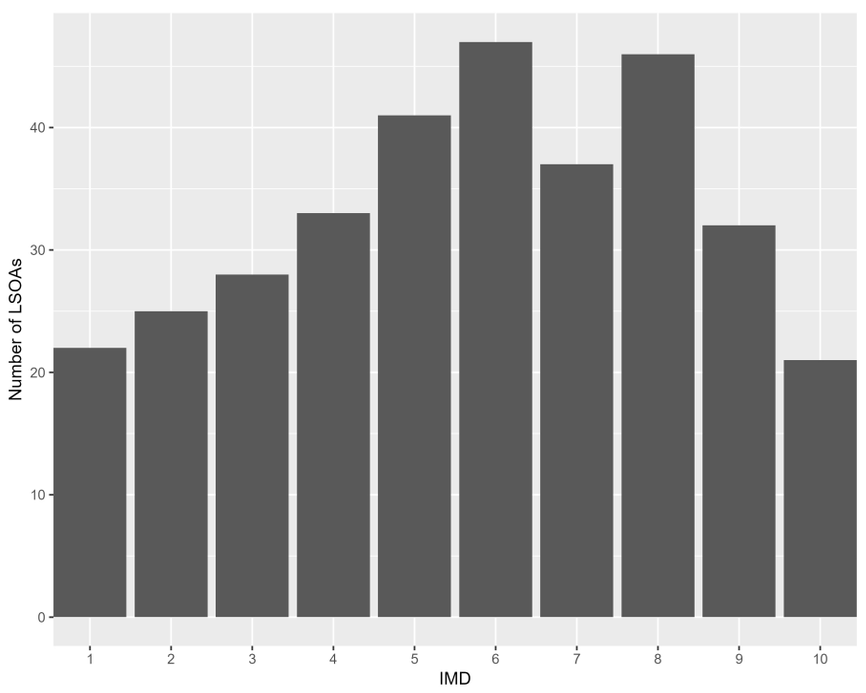

Appendix A2.40.5: The distribution of residential deprivation in East Sussex (IMD 2019)

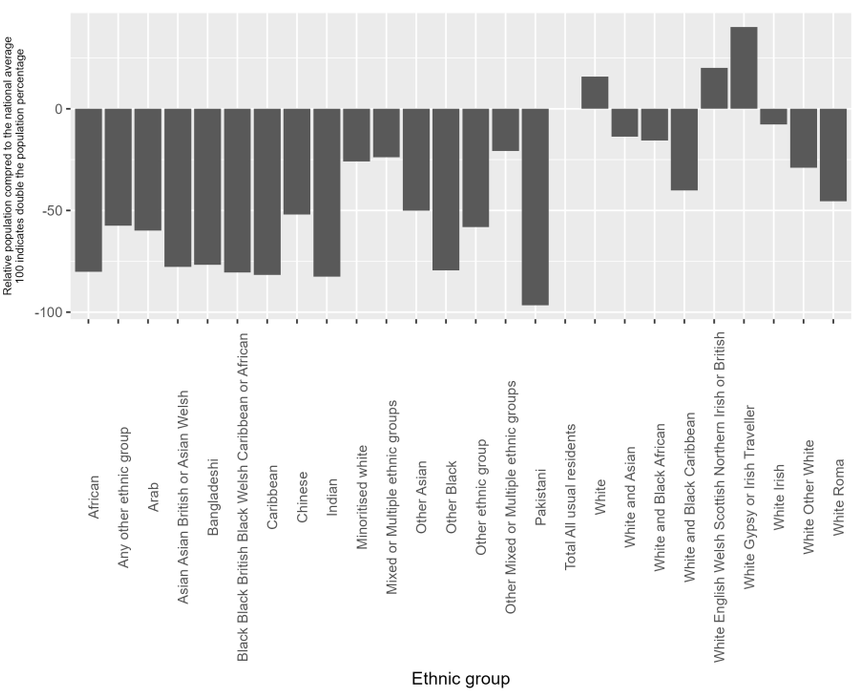

Appendix A2.40.6: the ethnic composition of East Sussex (Census 2019) compared to the national average

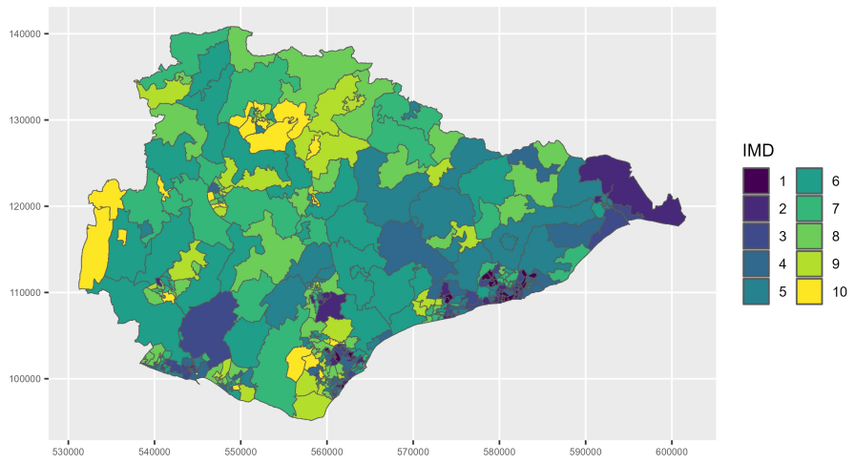

Appendix A2.40.7: Mapped IMD 2019 distribution in East Sussex

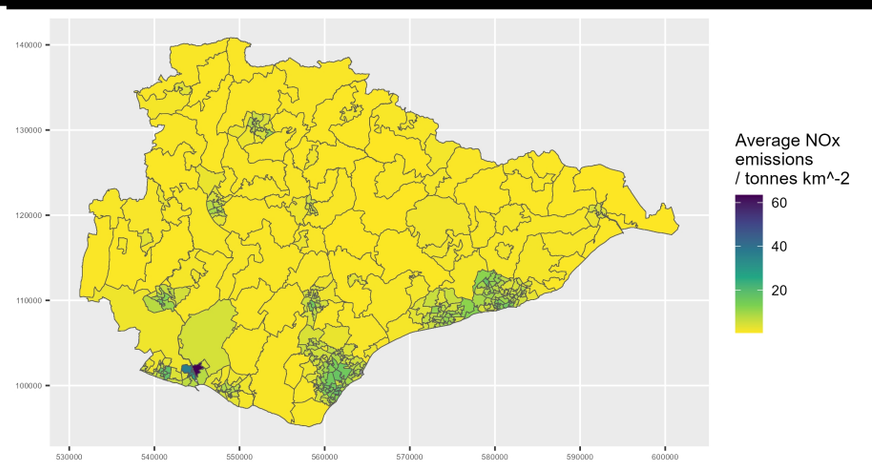

Appendix A2.40.8: Mapped NOx emissions in East Sussex during 2022

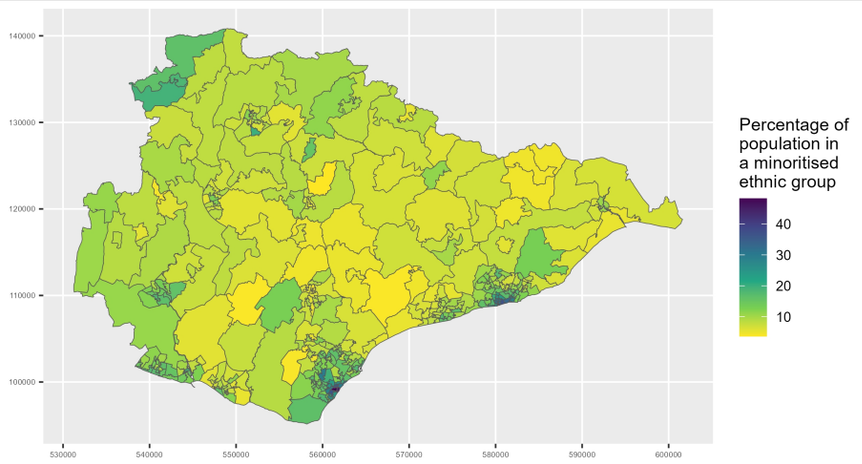

Appendix A2.40.9: Map of minoritised ethnic population in East Sussex

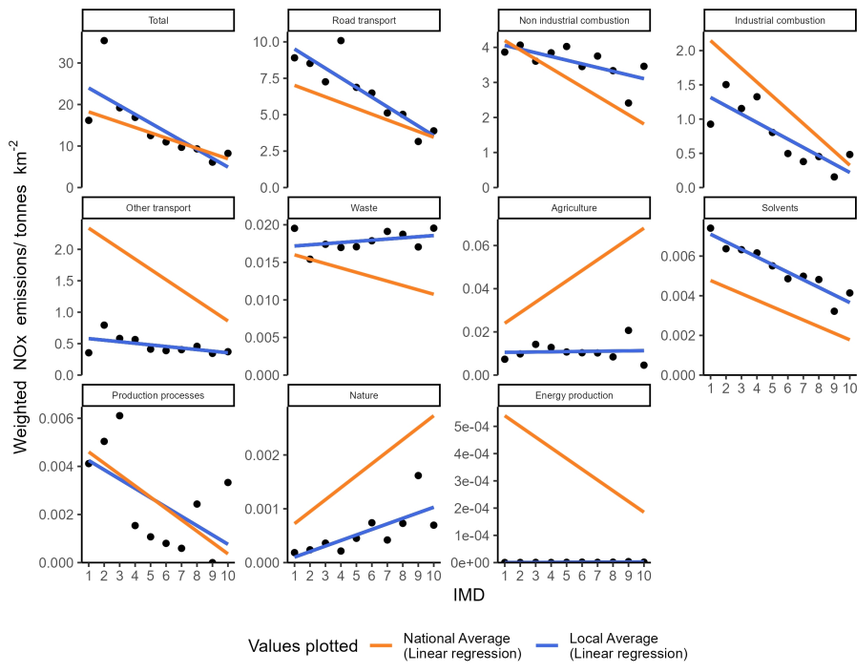

Appendix A2.41.1: Socioeconomic NOx emissions inequality in Enfield during 2022
The local average emissions for each deprivation decile are shown as a point

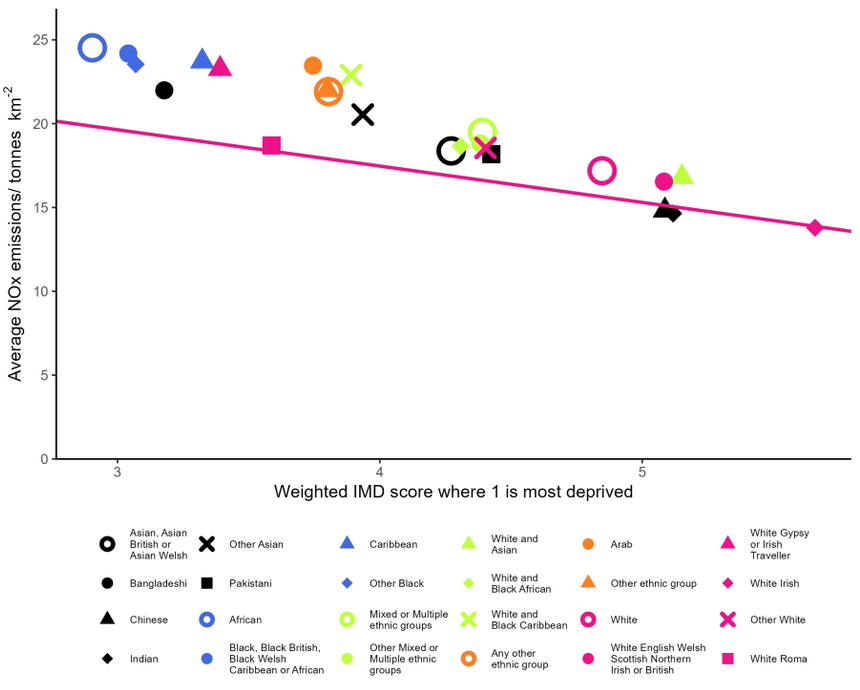

Appendix A2.41.2: Ethnicity based inequality in NOx emissions in Enfield during 2022

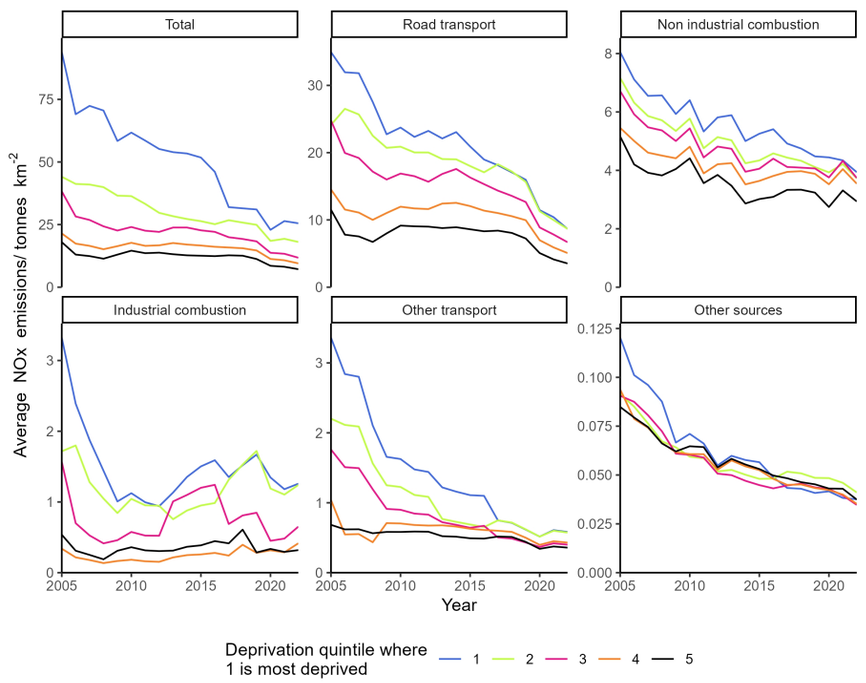

Appendix A2.41.3: Changes in deprivation based NOx emissions inequality over time in Enfield

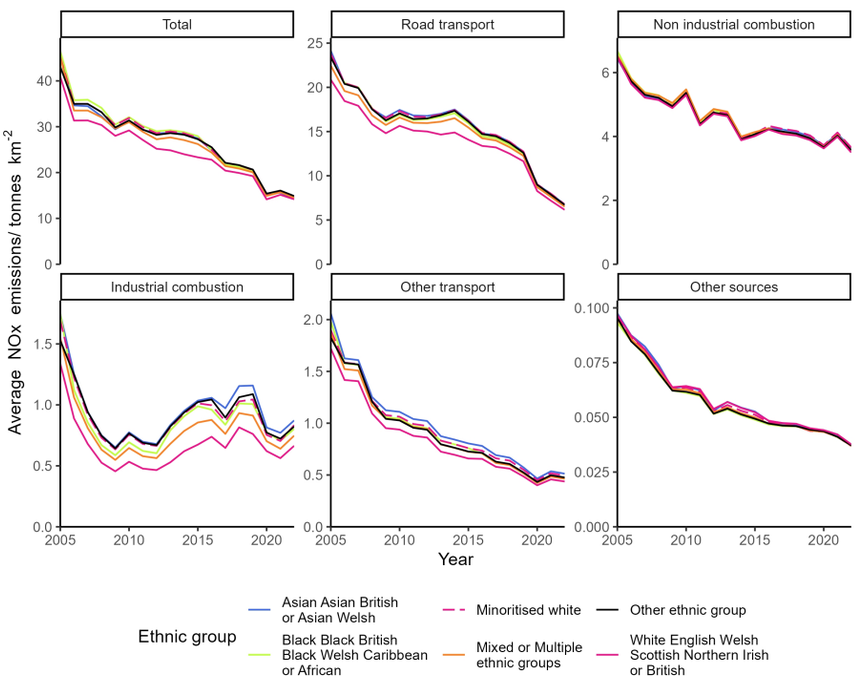

Appendix A2.41.4: Changes in ethnicity based NOx emissions inequality over time in Enfield

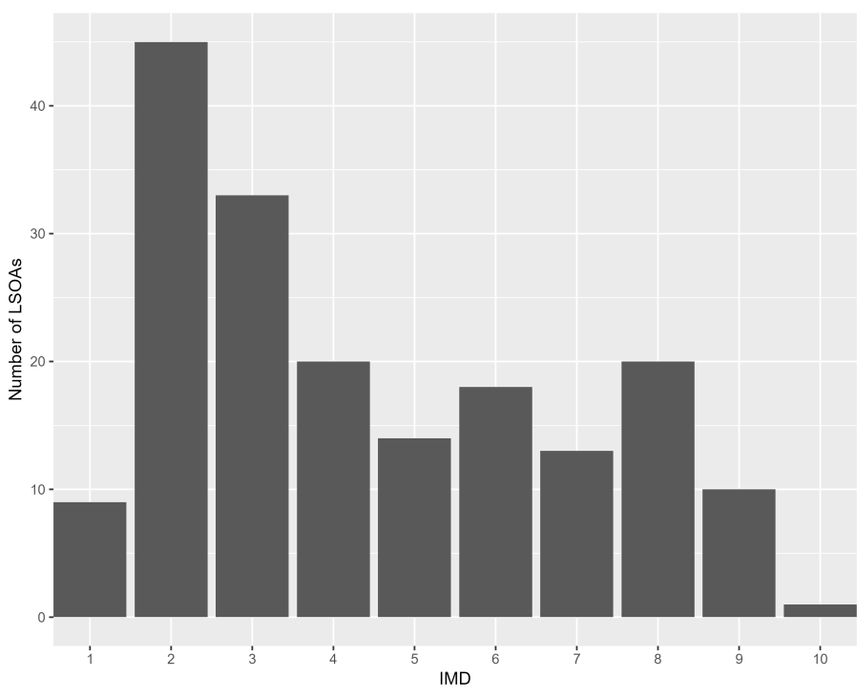

Appendix A2.41.5: The distribution of residential deprivation in Enfield (IMD 2019)

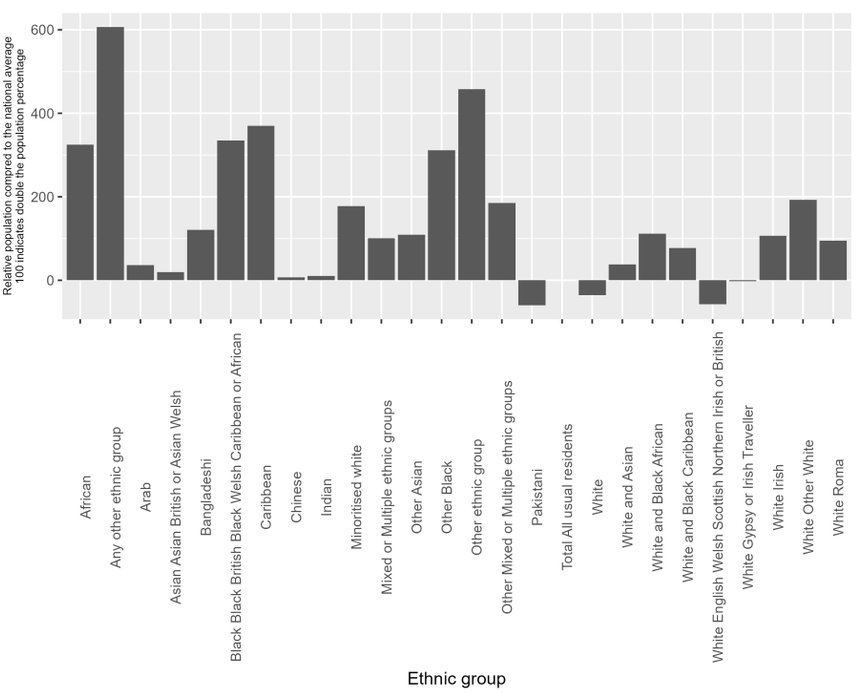

Appendix A2.41.6: the ethnic composition of Enfield (Census 2019) compared to the national average

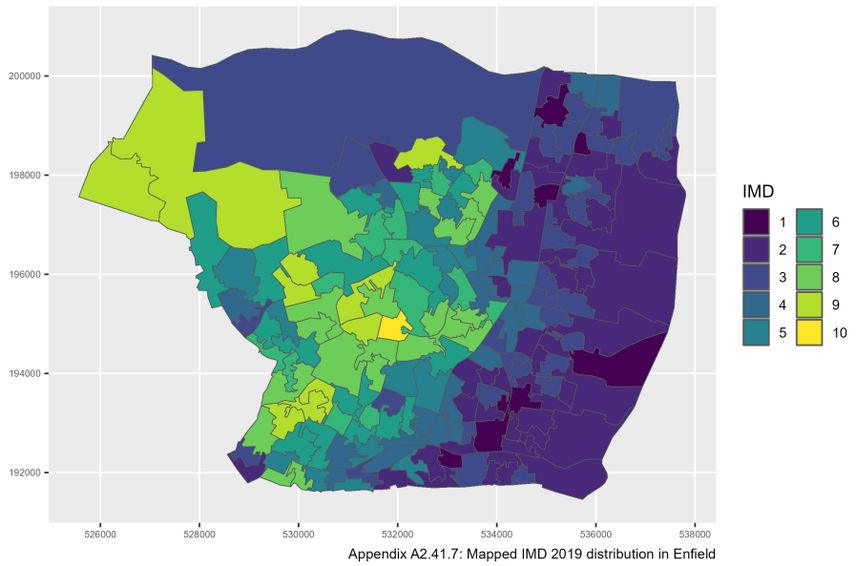

Appendix A2.41.7: Mapped IMD 2019 distribution in Enfield

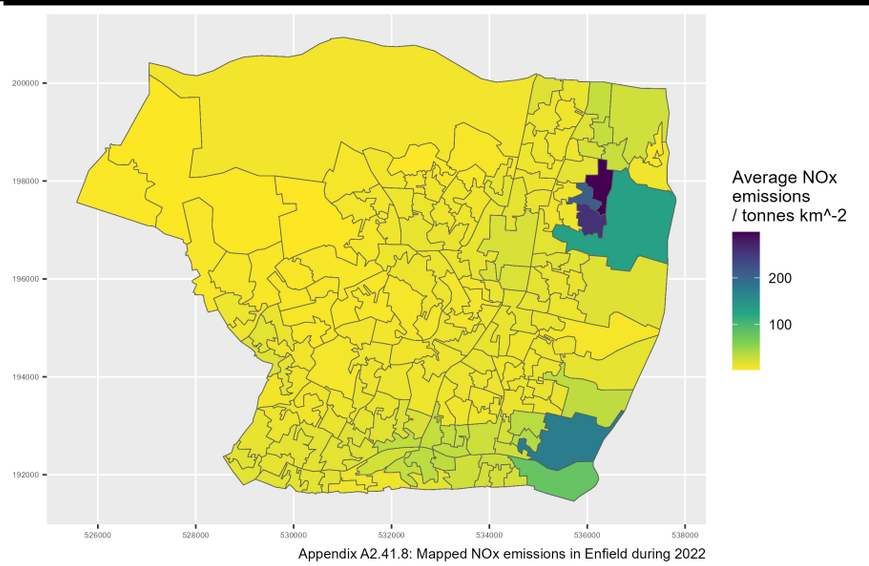

Appendix A2.41.8: Mapped NOx emissions in Enfield during 2022

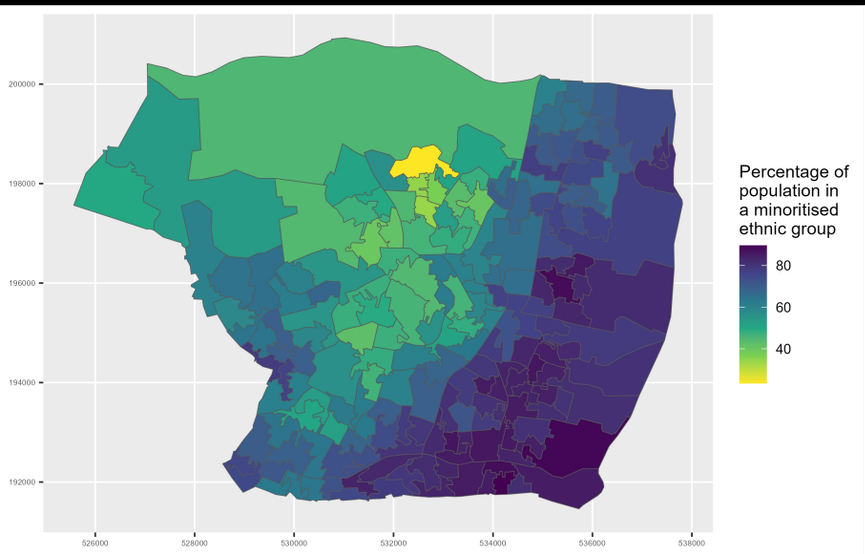

Appendix A2.41.9: Map of minoritised ethnic population in Enfield

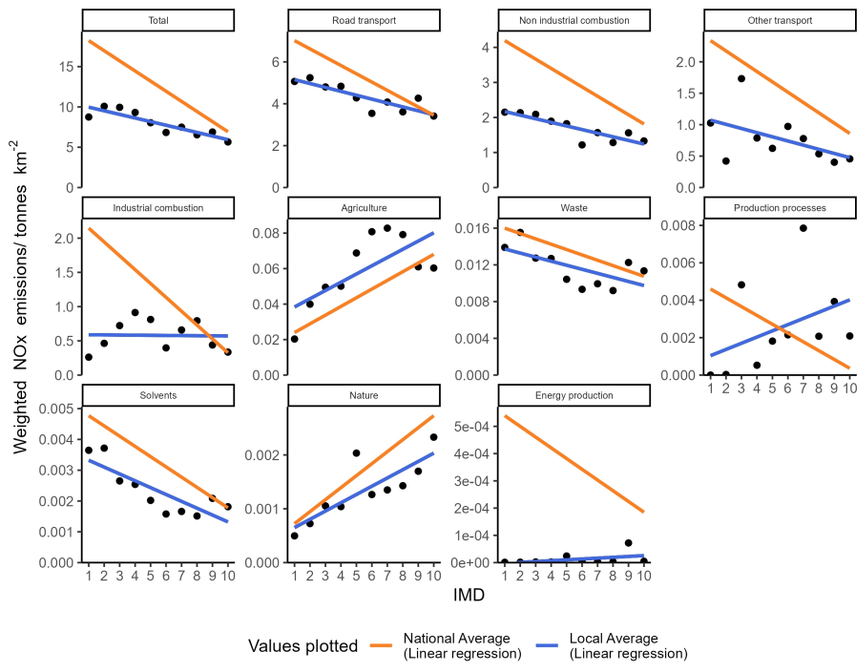

Appendix A2.42.1: Socioeconomic NOx emissions inequality in Essex during 2022
The local average emissions for each deprivation decile are shown as a point

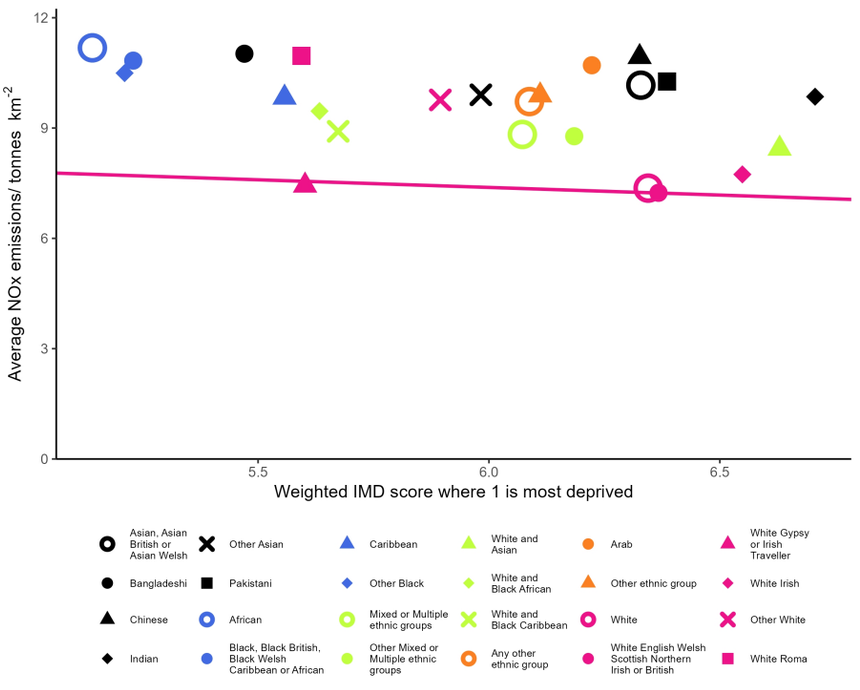

Appendix A2.42.2: Ethnicity based inequality in NOx emissions in Essex during 2022

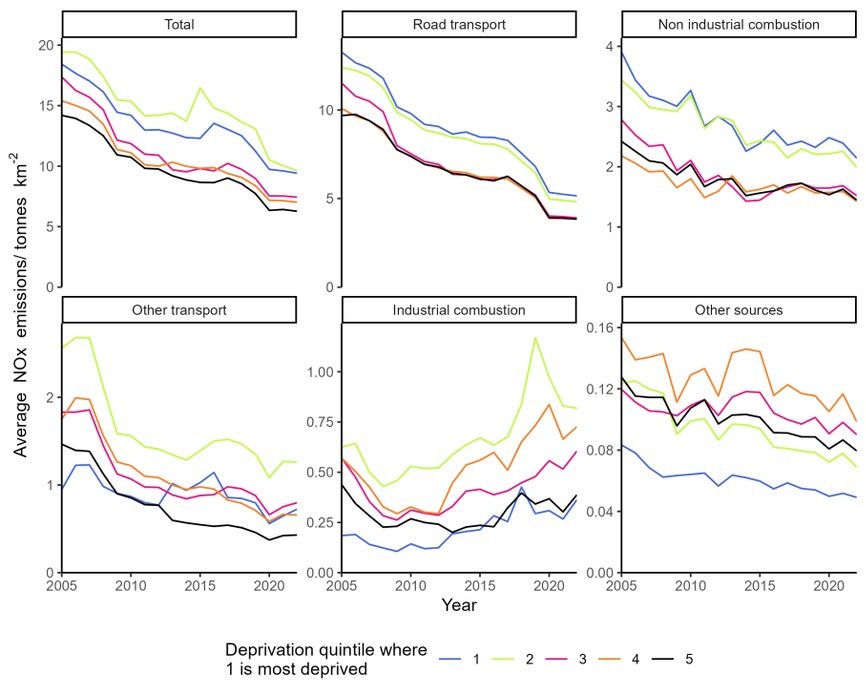

Appendix A2.42.3: Changes in deprivation based NOx emissions inequality over time in Essex

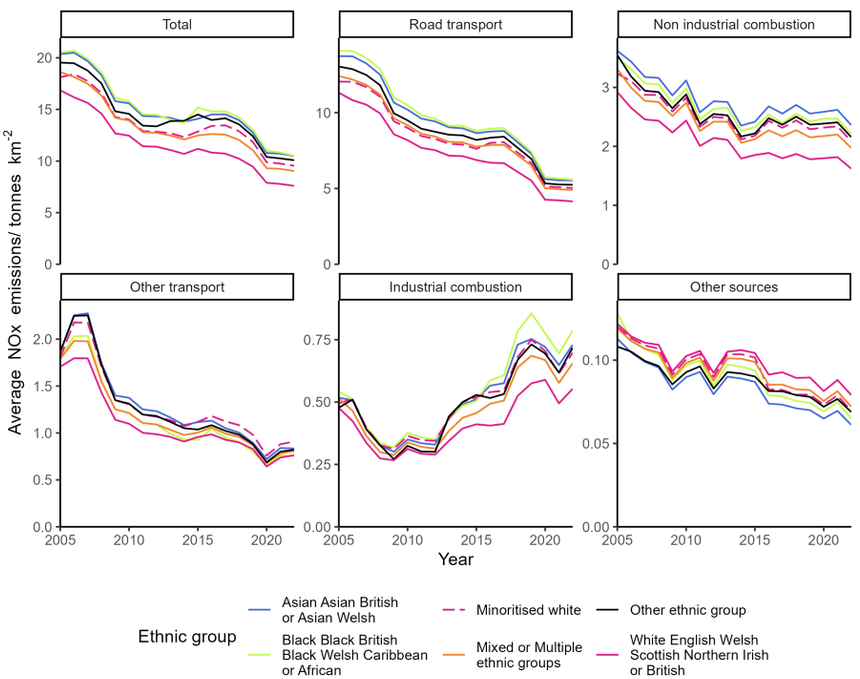

Appendix A2.42.4: Changes in ethnicity based NOx emissions inequality over time in Essex

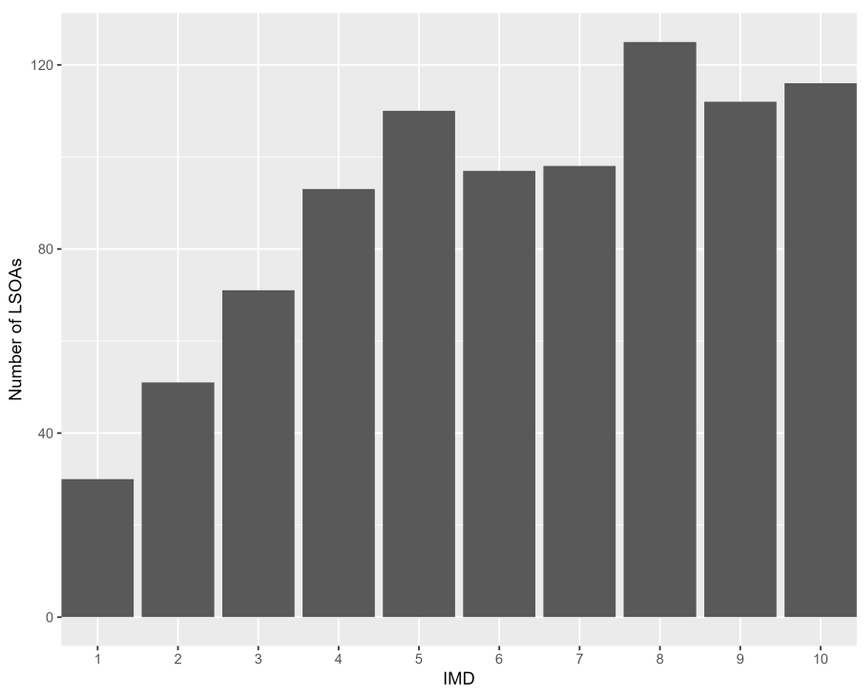

Appendix A2.42.5: The distribution of residential deprivation in Essex (IMD 2019)

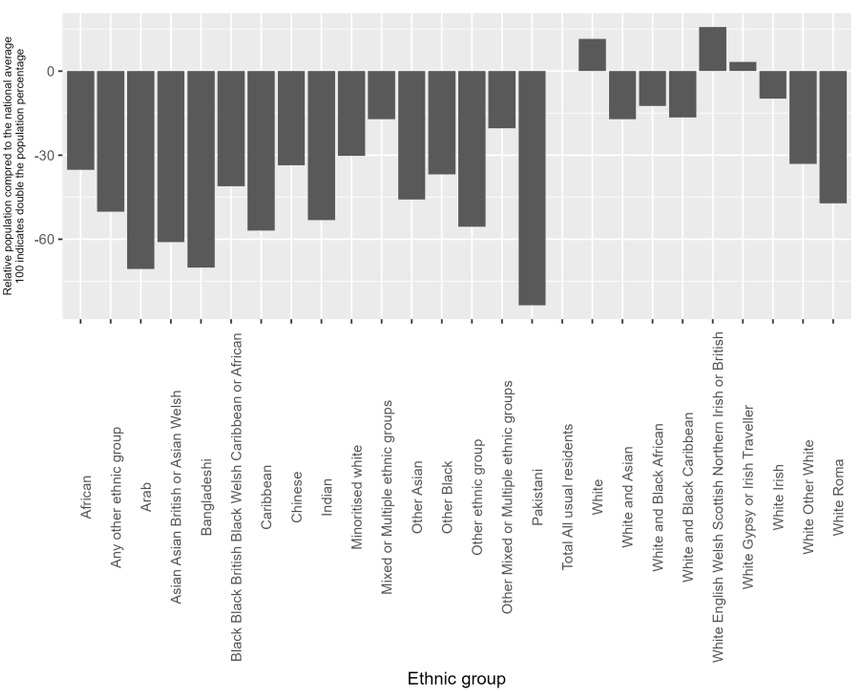

Appendix A2.42.6: the ethnic composition of Essex (Census 2019) compared to the national average

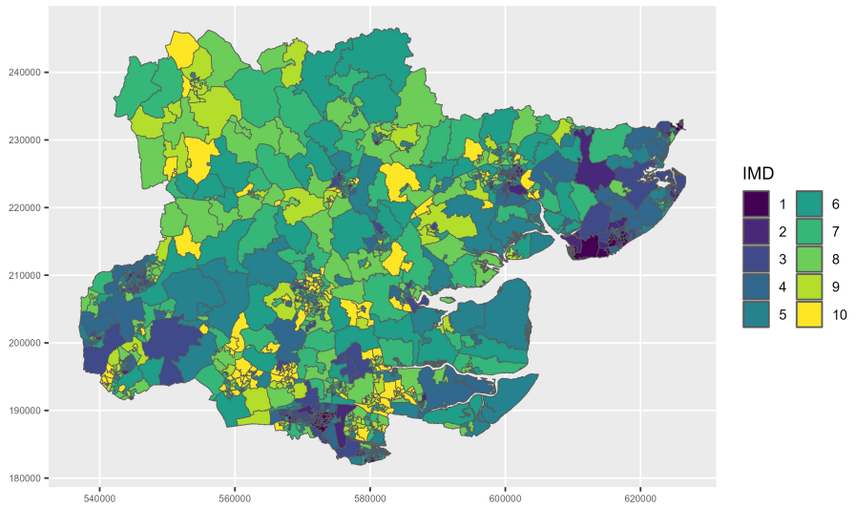

Appendix A2.42.7: Mapped IMD 2019 distribution in Essex

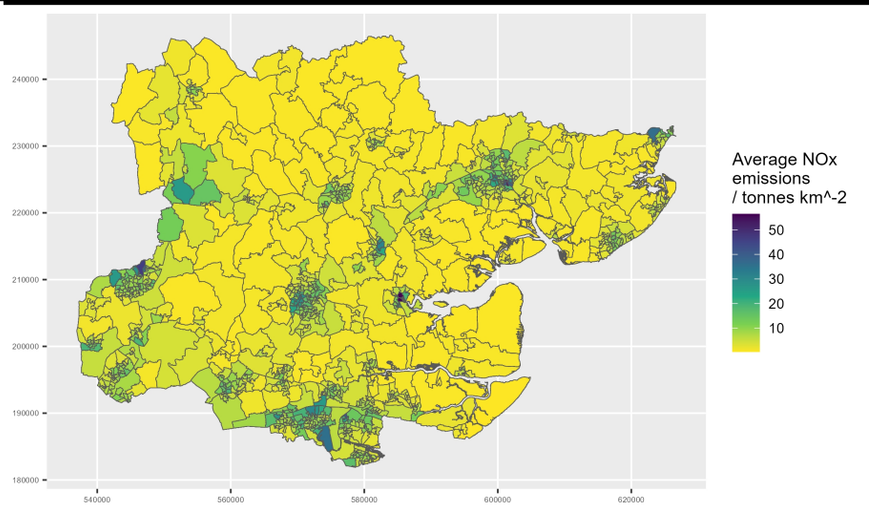

Appendix A2.42.8: Mapped NOx emissions in Essex during 2022

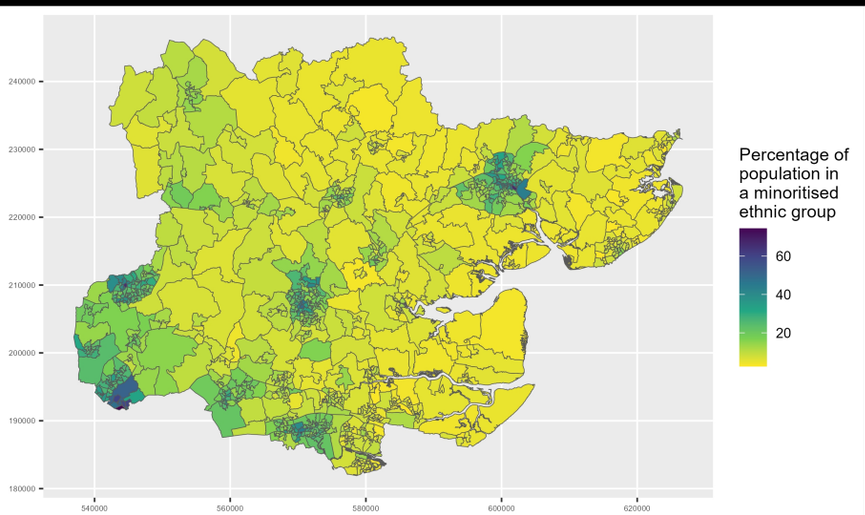

Appendix A2.42.9: Map of minoritised ethnic population in Essex

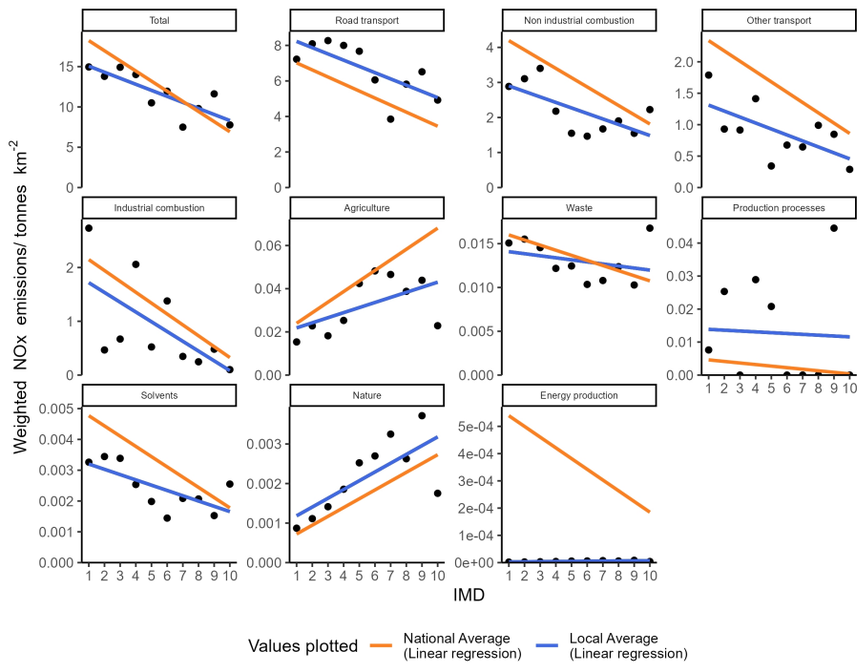

Appendix A2.43.1: Socioeconomic NOx emissions inequality in Gateshead during 2022
The local average emissions for each deprivation decile are shown as a point

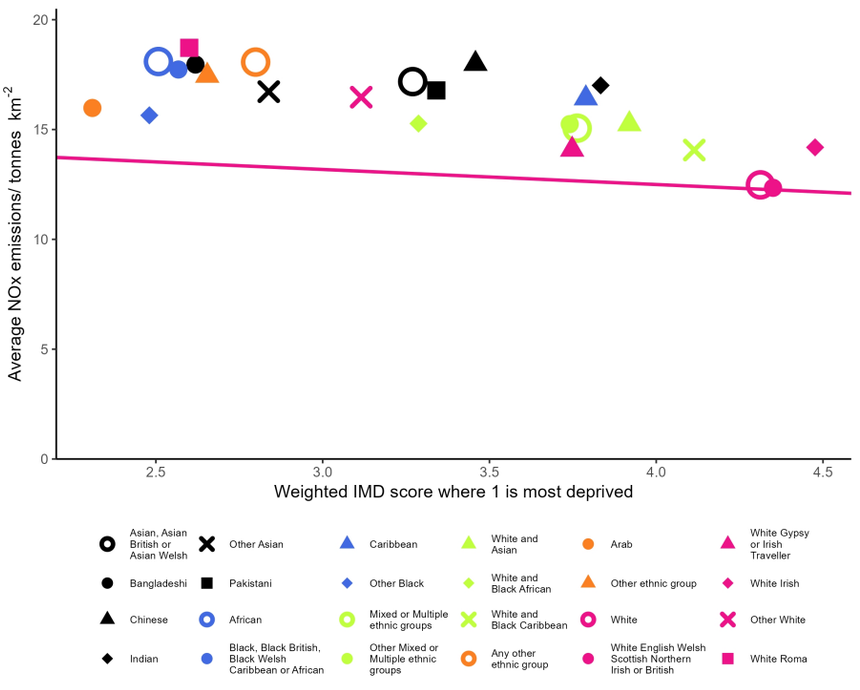

Appendix A2.43.2: Ethnicity based inequality in NOx emissions in Gateshead during 2022

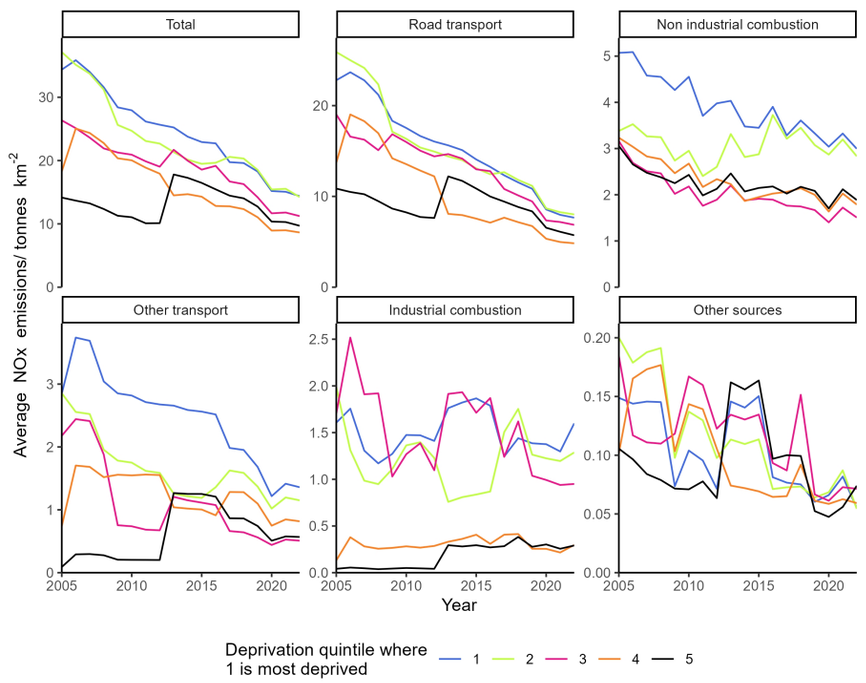

Appendix A2.43.3: Changes in deprivation based NOx emissions inequality over time in Gateshead

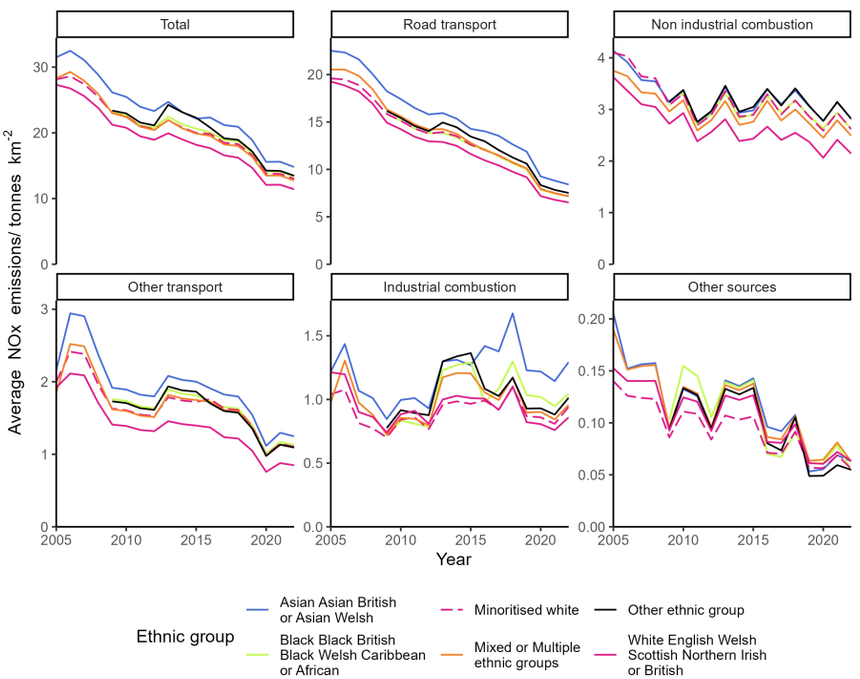

Appendix A2.43.4: Changes in ethnicity based NOx emissions inequality over time in Gateshead

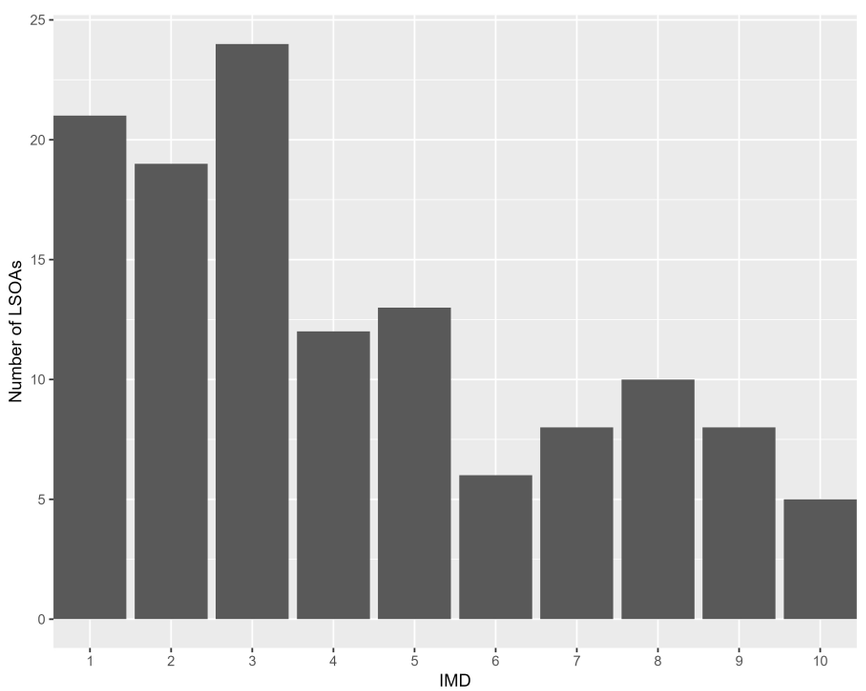

Appendix A2.43.5: The distribution of residential deprivation in Gateshead (IMD 2019)

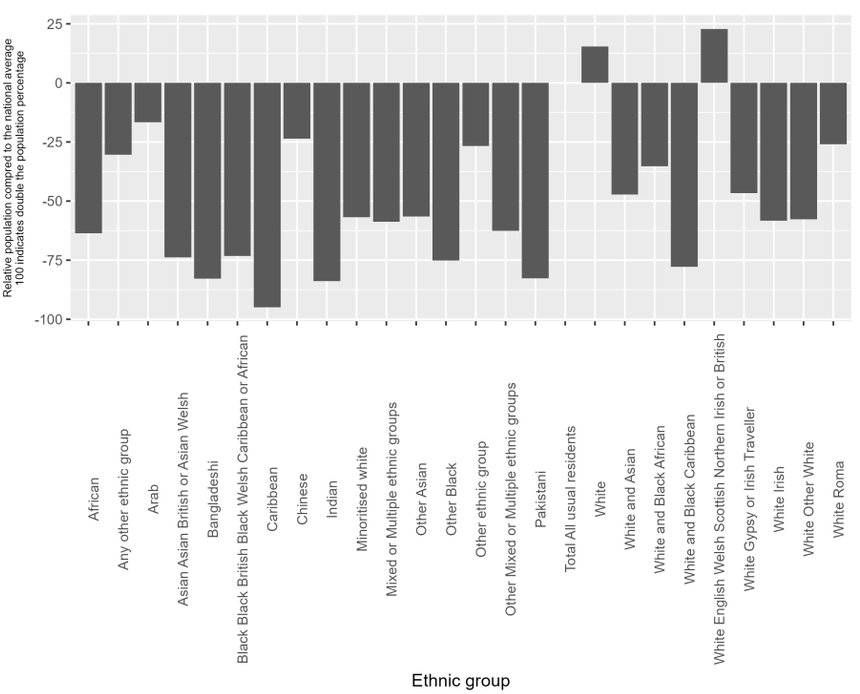

Appendix A2.43.6: the ethnic composition of Gateshead (Census 2019) compared to the national average

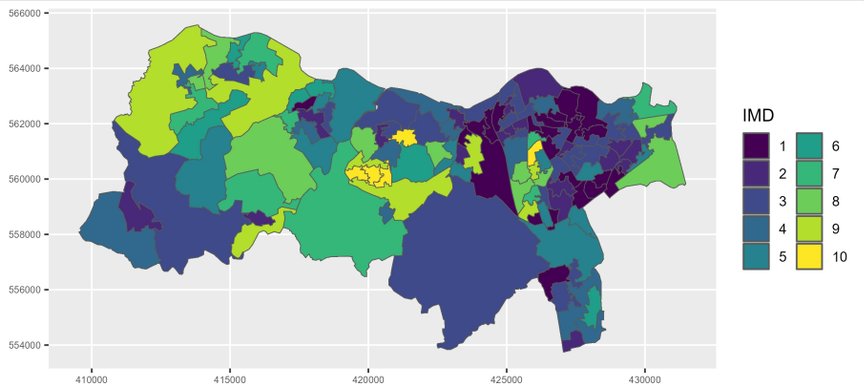

Appendix A2.43.7: Mapped IMD 2019 distribution in Gateshead

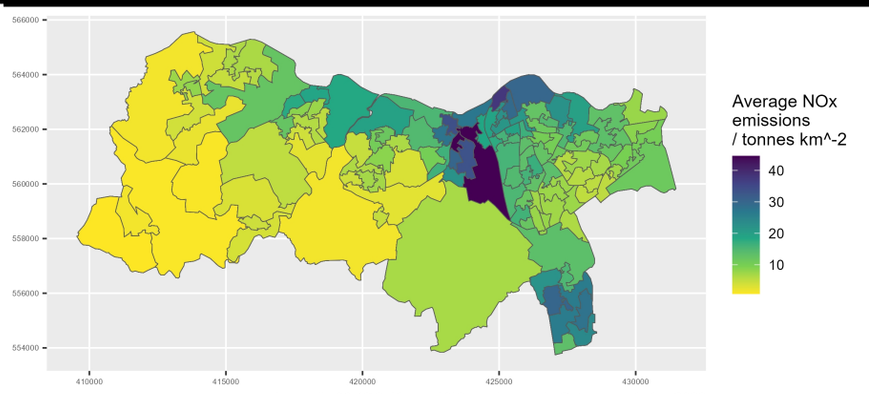

Appendix A2.43.8: Mapped NOx emissions in Gateshead during 2022

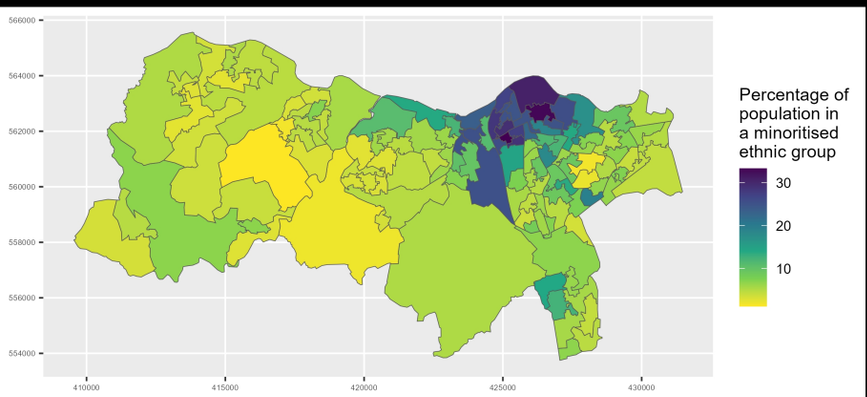

Appendix A2.43.9: Map of minoritised ethnic population in Gateshead

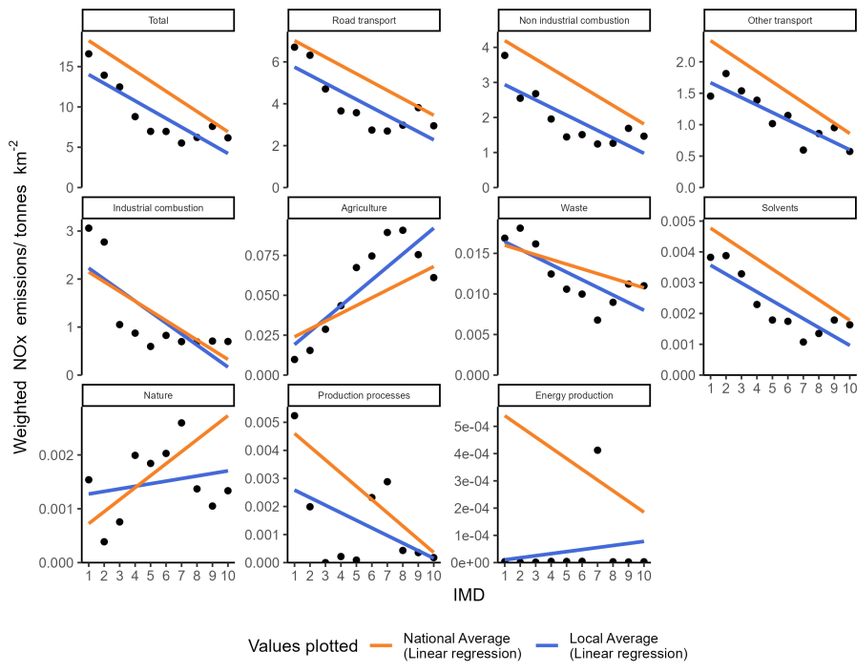

Appendix A2.44.1: Socioeconomic NOx emissions inequality in Gloucestershire during 2022
The local average emissions for each deprivation decile are shown as a point

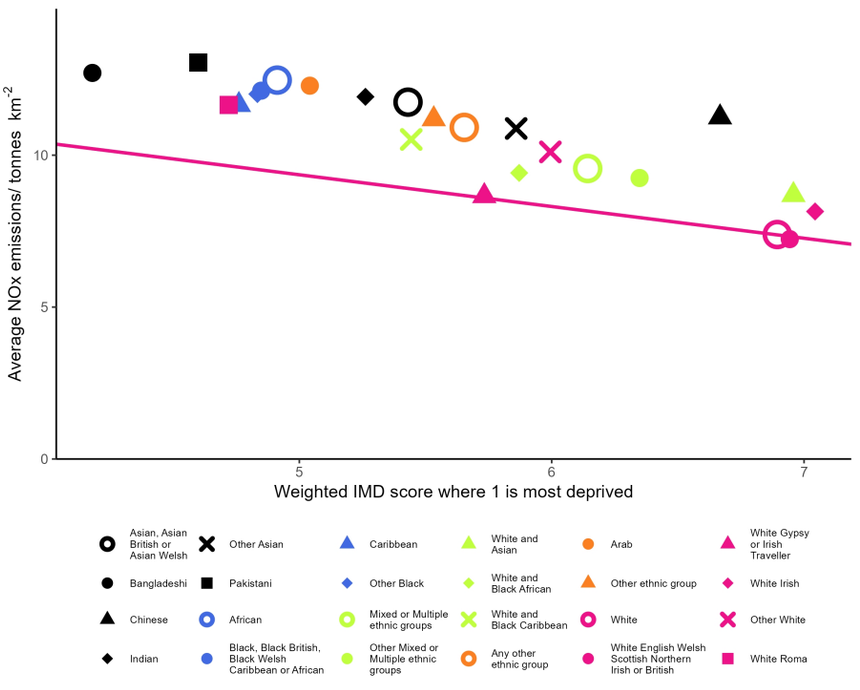

Appendix A2.44.2: Ethnicity based inequality in NOx emissions in Gloucestershire during 2022

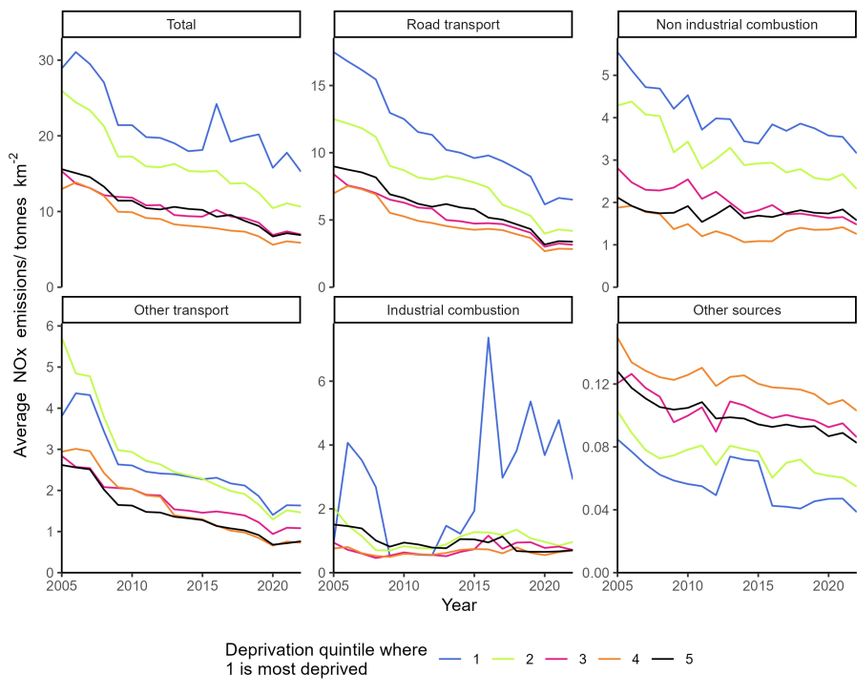

Appendix A2.44.3: Changes in deprivation based NOx emissions inequality over time in Gloucestershire

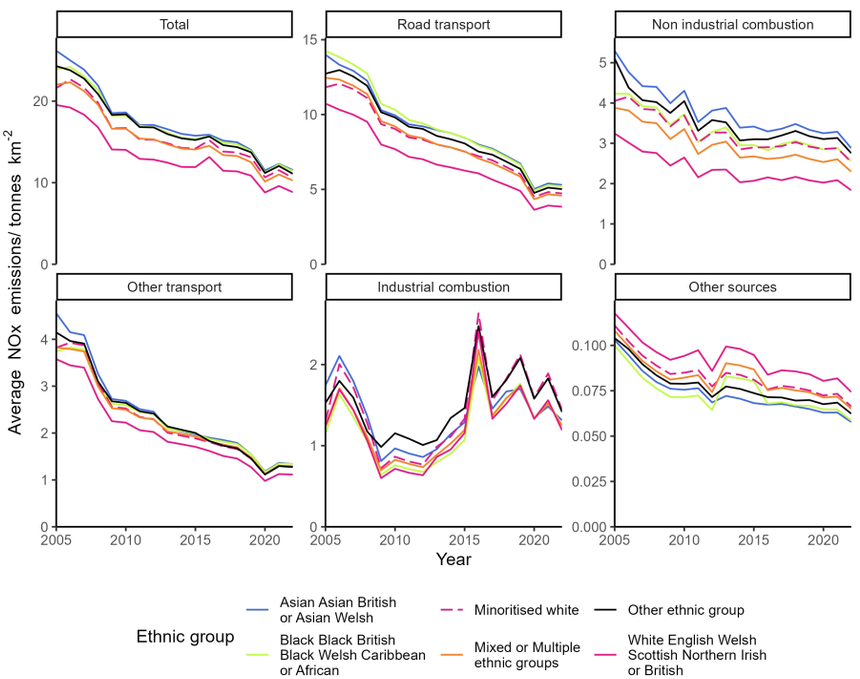

Appendix A2.44.4: Changes in ethnicity based NOx emissions inequality over time in Gloucestershire

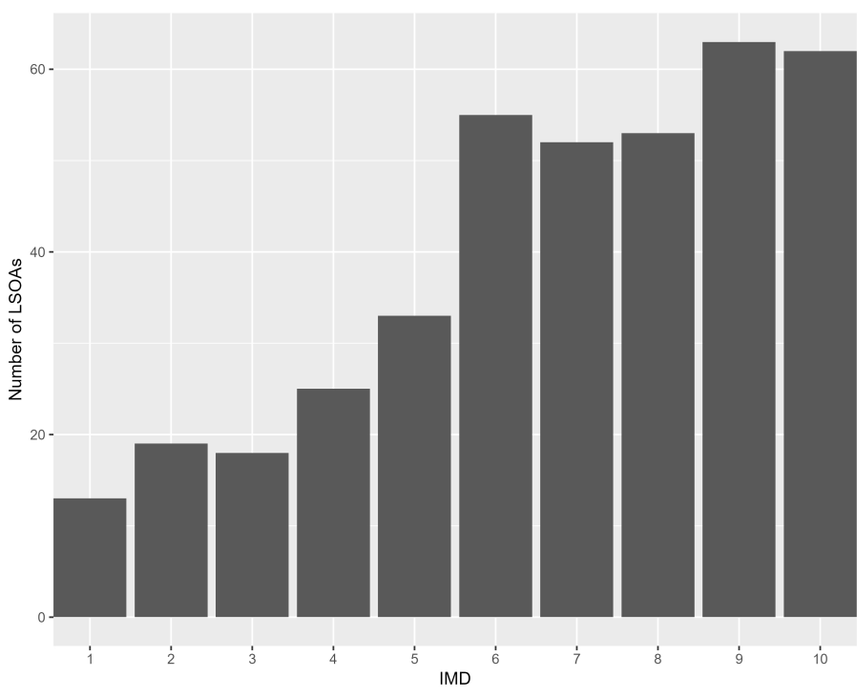

Appendix A2.44.5: The distribution of residential deprivation in Gloucestershire (IMD 2019)

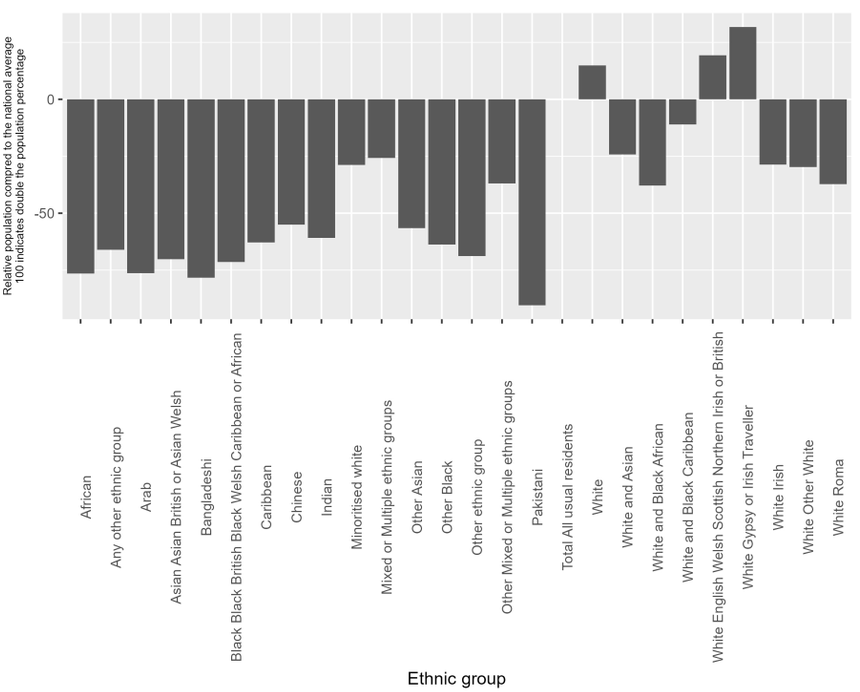

Appendix A2.44.6: the ethnic composition of Gloucestershire (Census 2019) compared to the national average

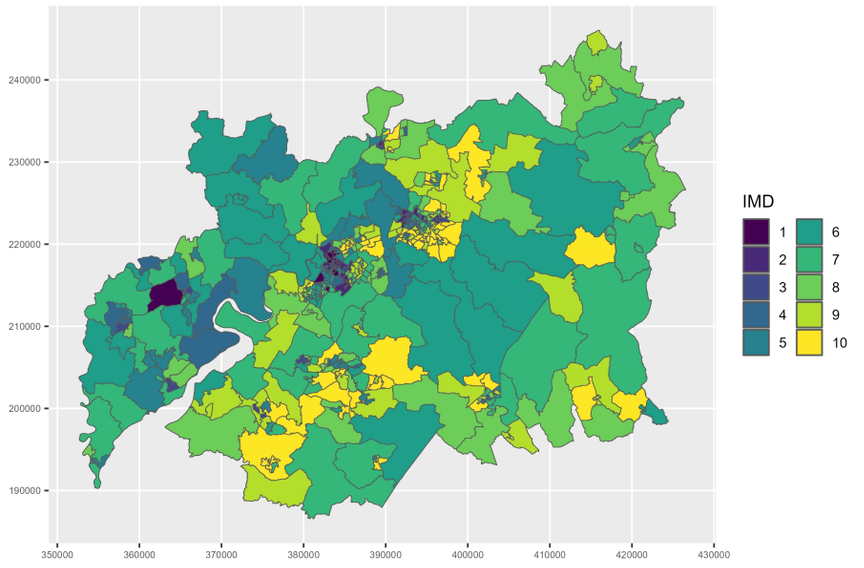

Appendix A2.44.7: Mapped IMD 2019 distribution in Gloucestershire

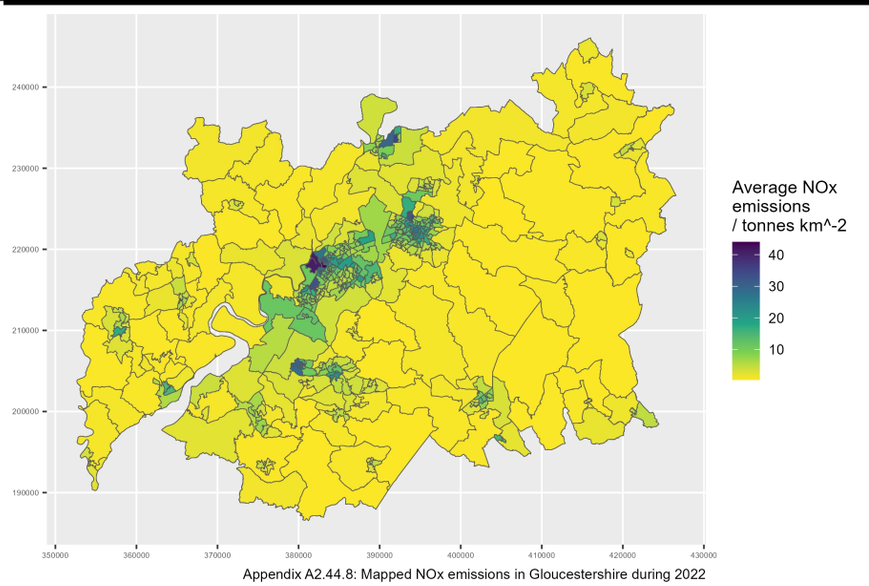

Appendix A2.44.8: Mapped NOx emissions in Gloucestershire during 2022

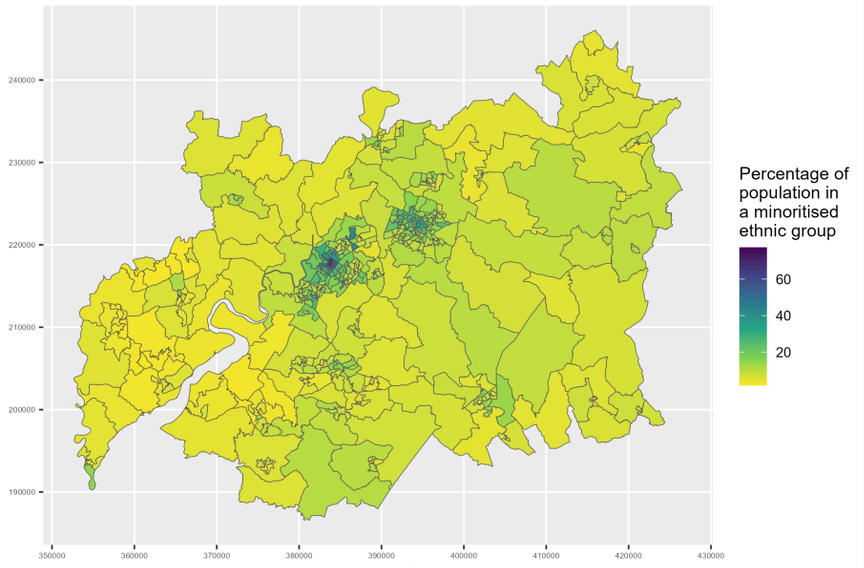

Appendix A2.44.9: Map of minoritised ethnic population in Gloucestershire

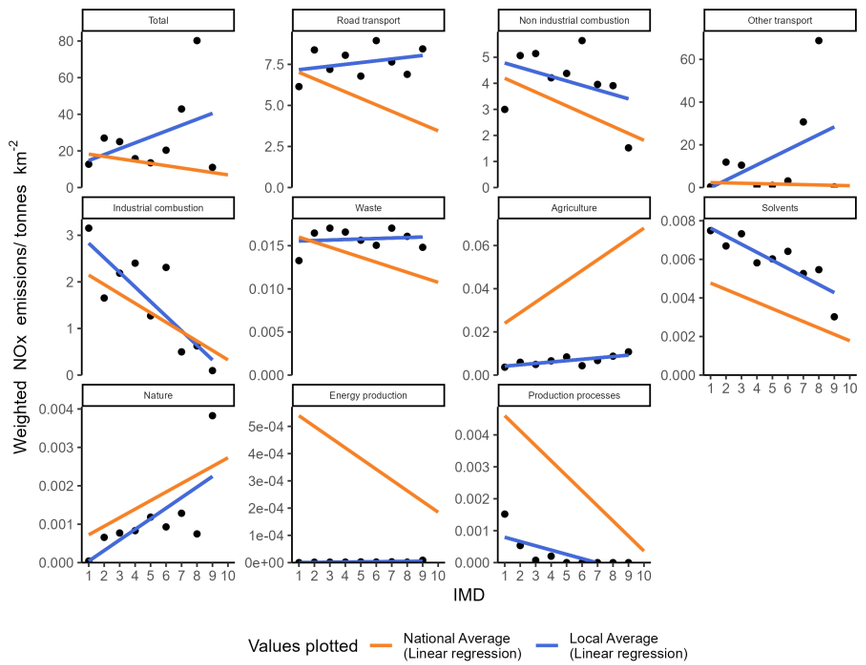

Appendix A2.45.1: Socioeconomic NOx emissions inequality in Greenwich during 2022
The local average emissions for each deprivation decile are shown as a point

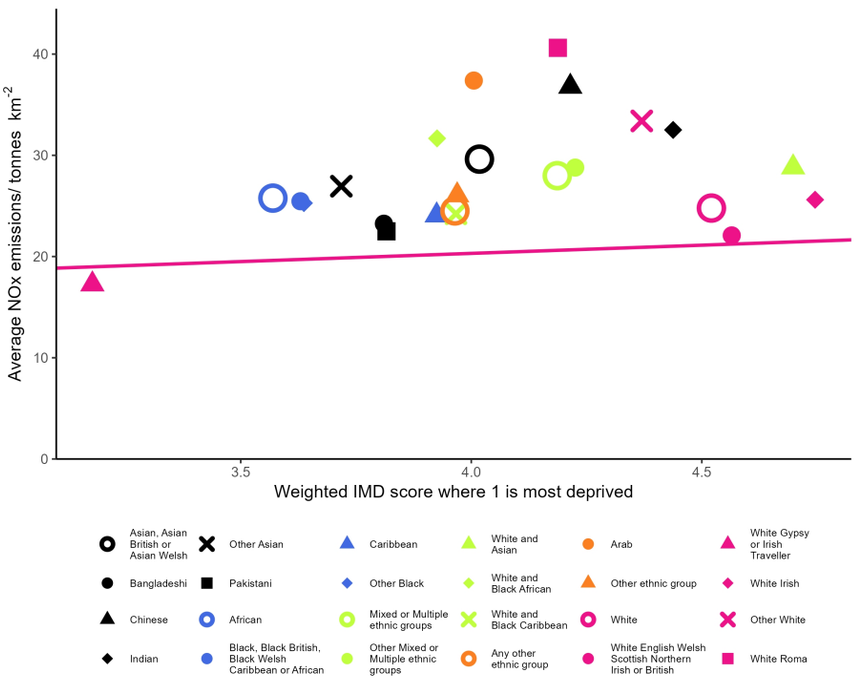

Appendix A2.45.2: Ethnicity based inequality in NOx emissions in Greenwich during 2022

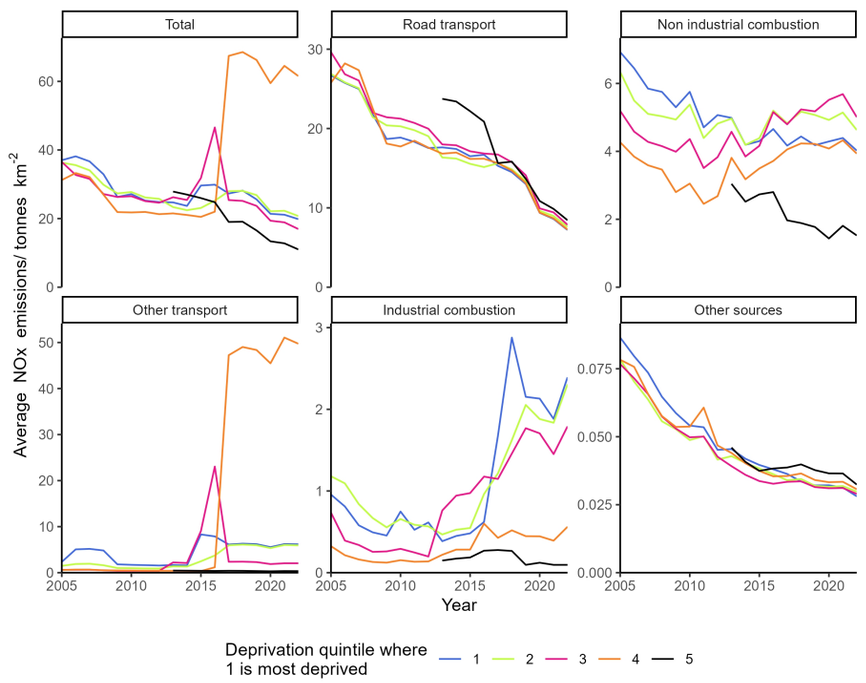

Appendix A2.45.3: Changes in deprivation based NOx emissions inequality over time in Greenwich

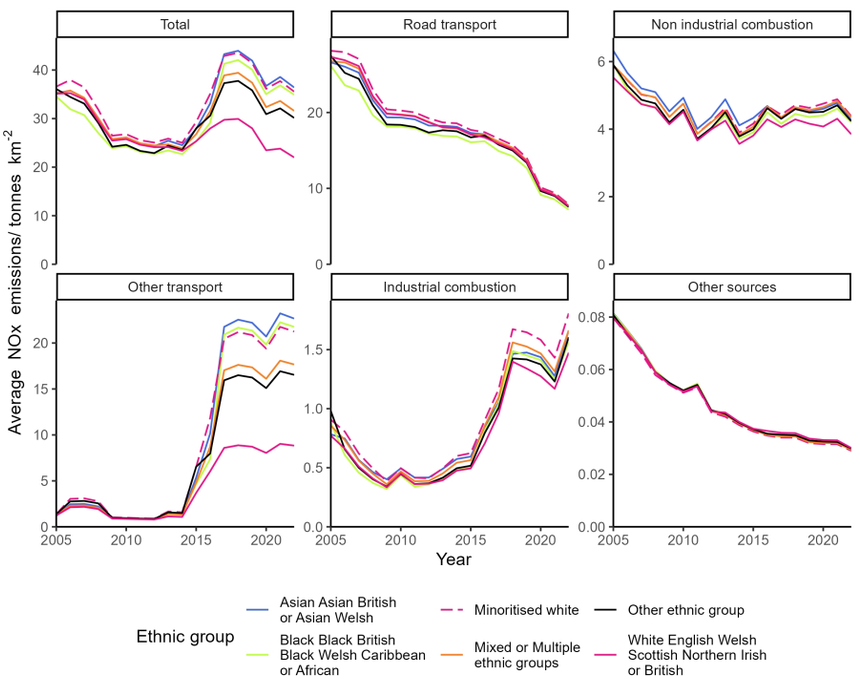

Appendix A2.45.4: Changes in ethnicity based NOx emissions inequality over time in Greenwich

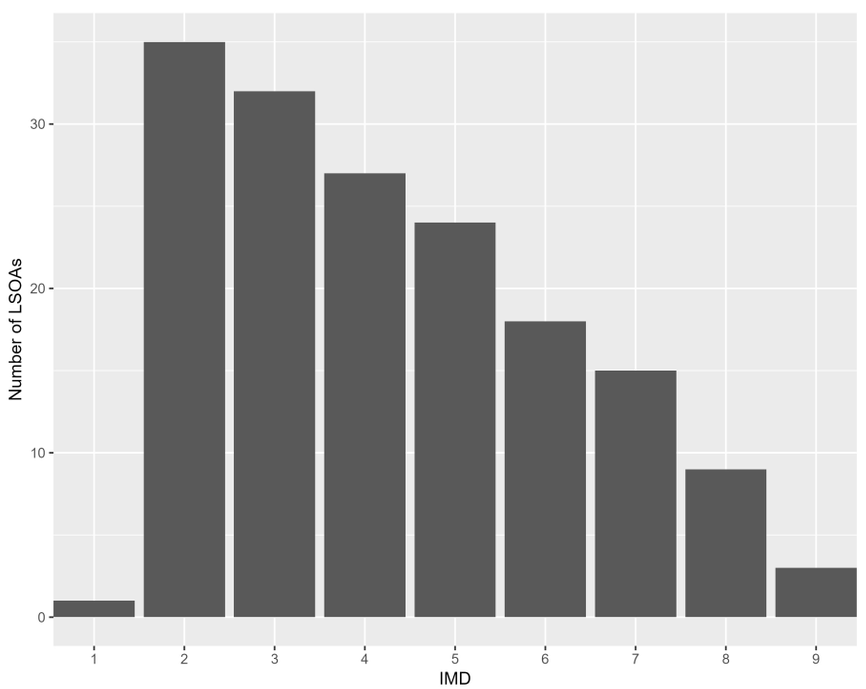

Appendix A2.45.5: The distribution of residential deprivation in Greenwich (IMD 2019)

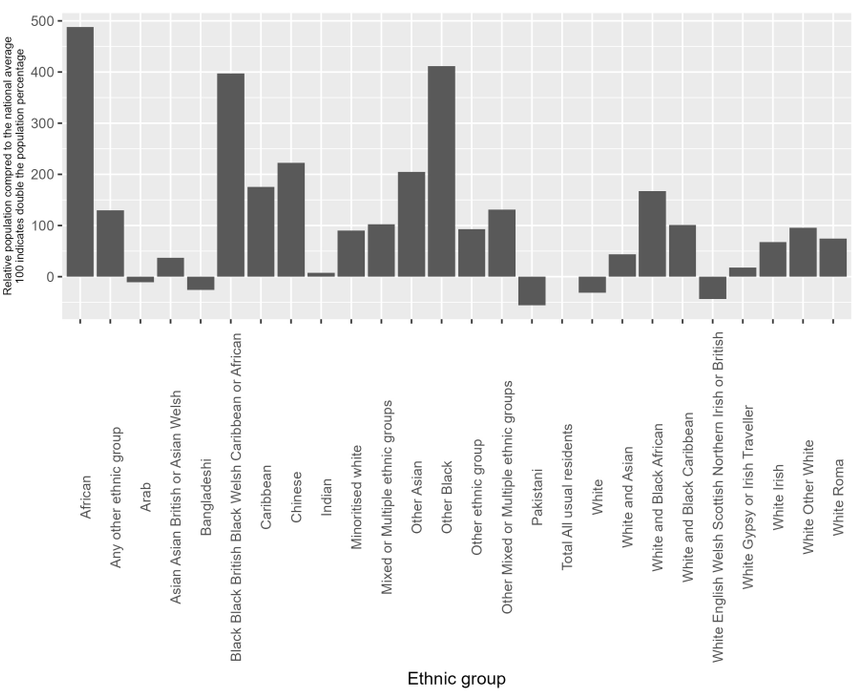

Appendix A2.45.6: the ethnic composition of Greenwich (Census 2019) compared to the national average

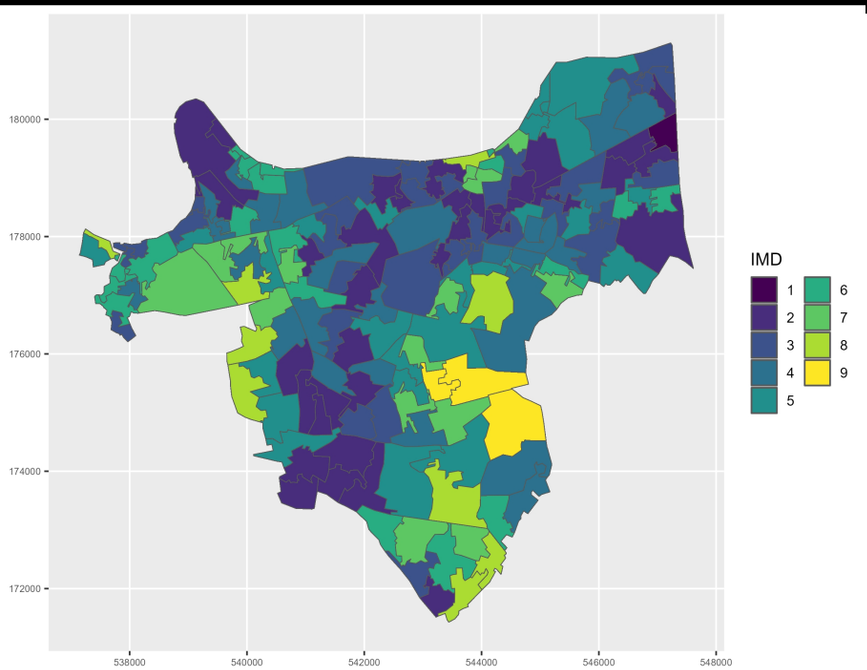

Appendix A2.45.7: Mapped IMD 2019 distribution in Greenwich

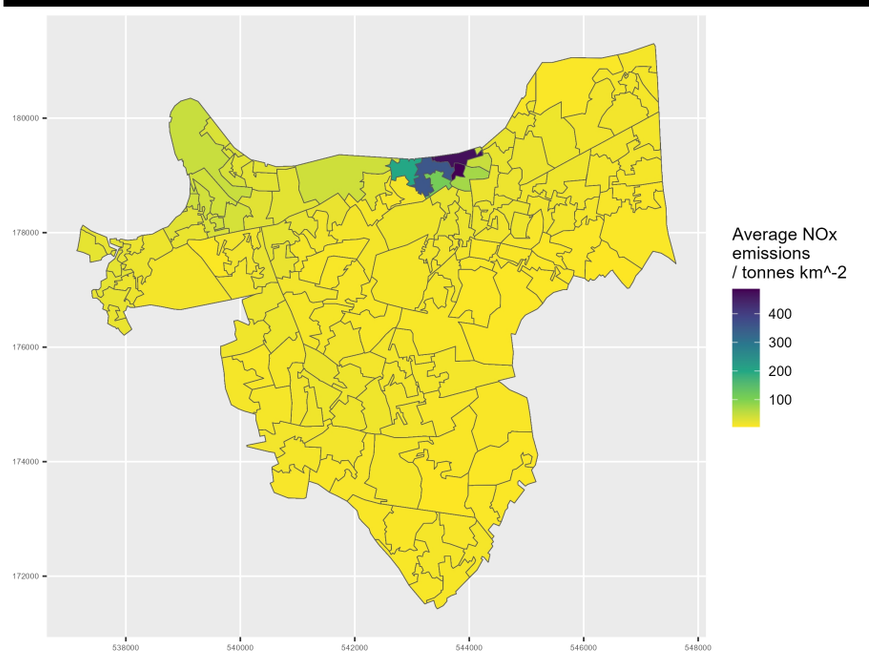

Appendix A2.45.8: Mapped NOx emissions in Greenwich during 2022

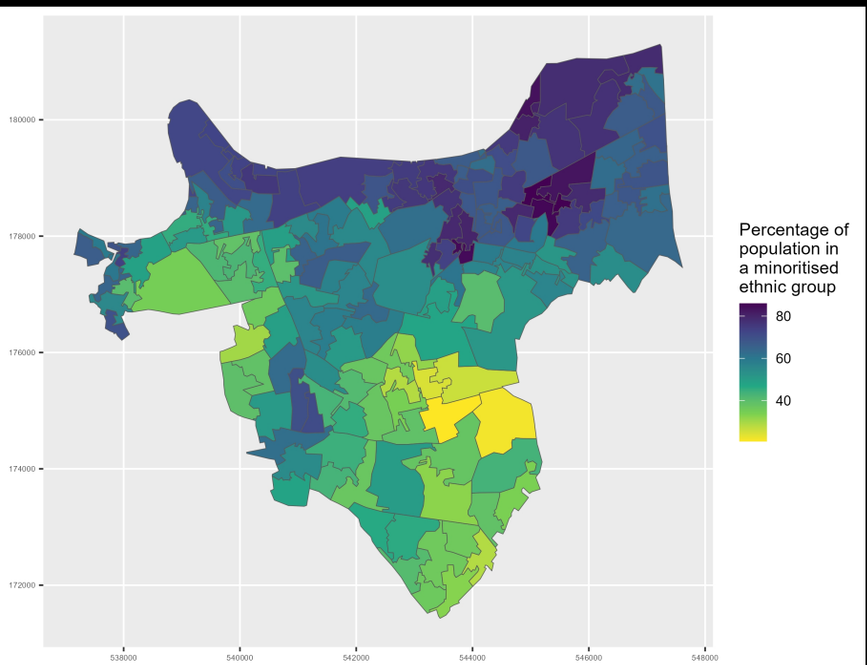

Appendix A2.45.9: Map of minoritised ethnic population in Greenwich

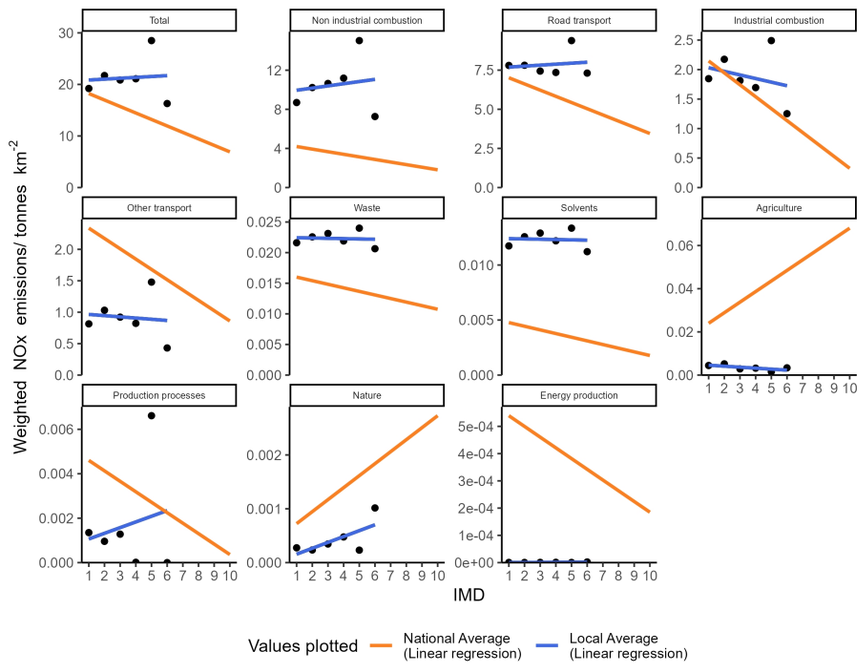

Appendix A2.46.1: Socioeconomic NOx emissions inequality in Hackney during 2022
The local average emissions for each deprivation decile are shown as a point

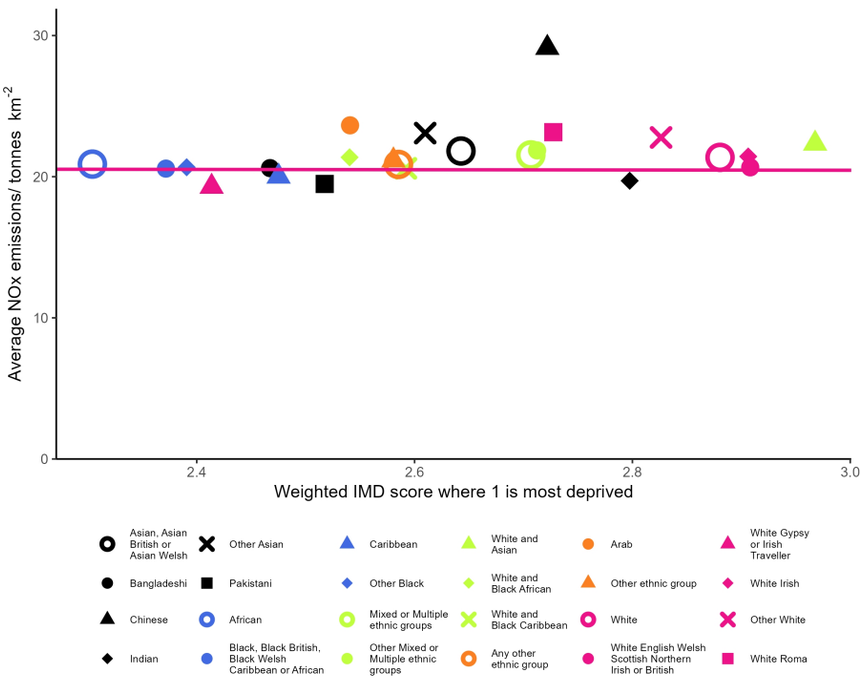

Appendix A2.46.2: Ethnicity based inequality in NOx emissions in Hackney during 2022

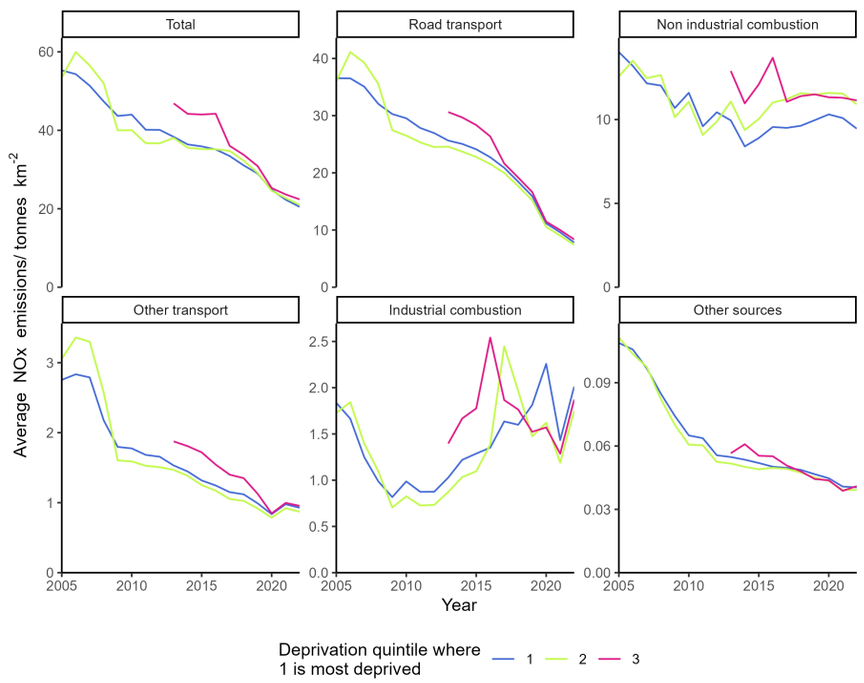

Appendix A2.46.3: Changes in deprivation based NOx emissions inequality over time in Hackney

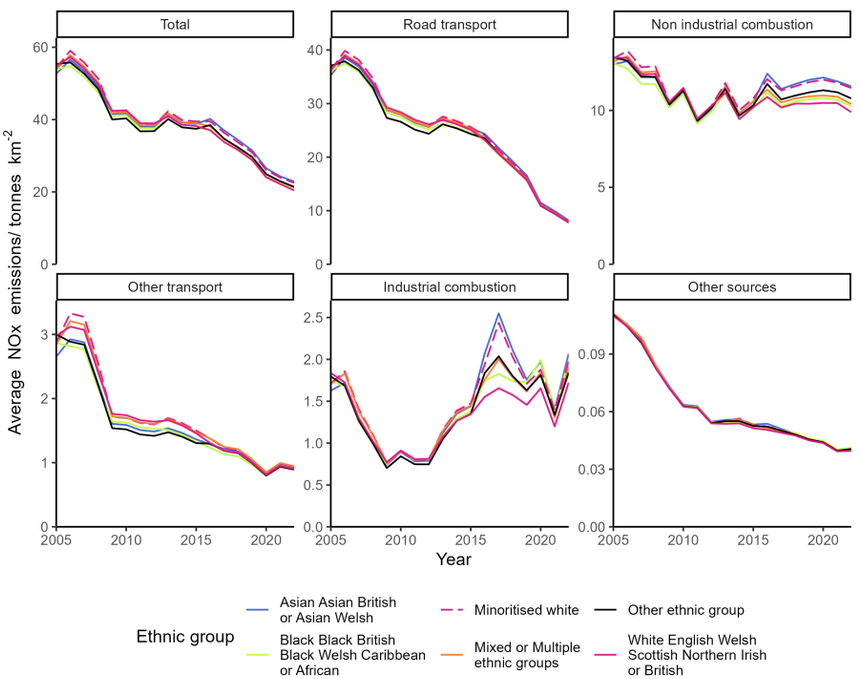

Appendix A2.46.4: Changes in ethnicity based NOx emissions inequality over time in Hackney

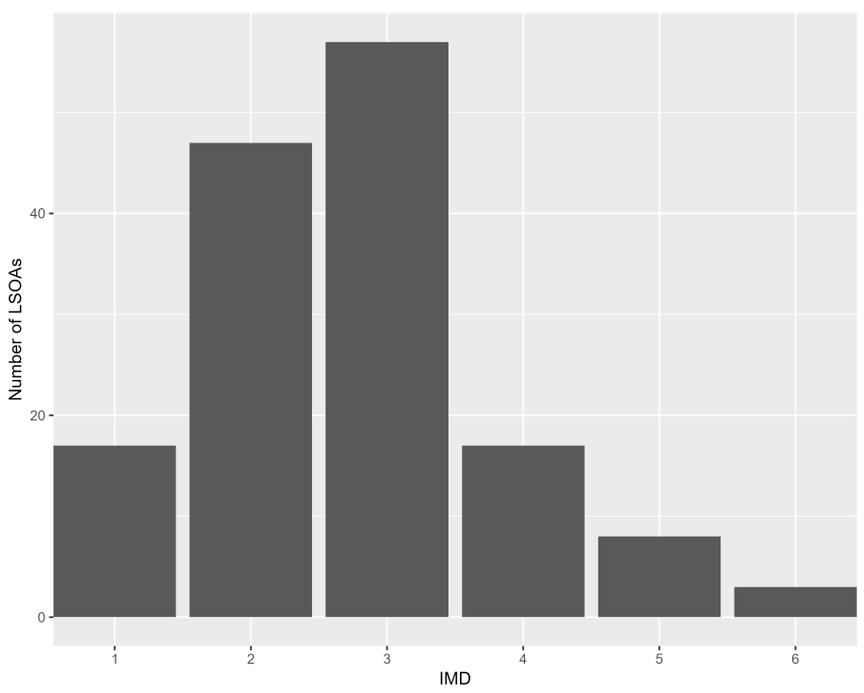

Appendix A2.46.5: The distribution of residential deprivation in Hackney (IMD 2019)

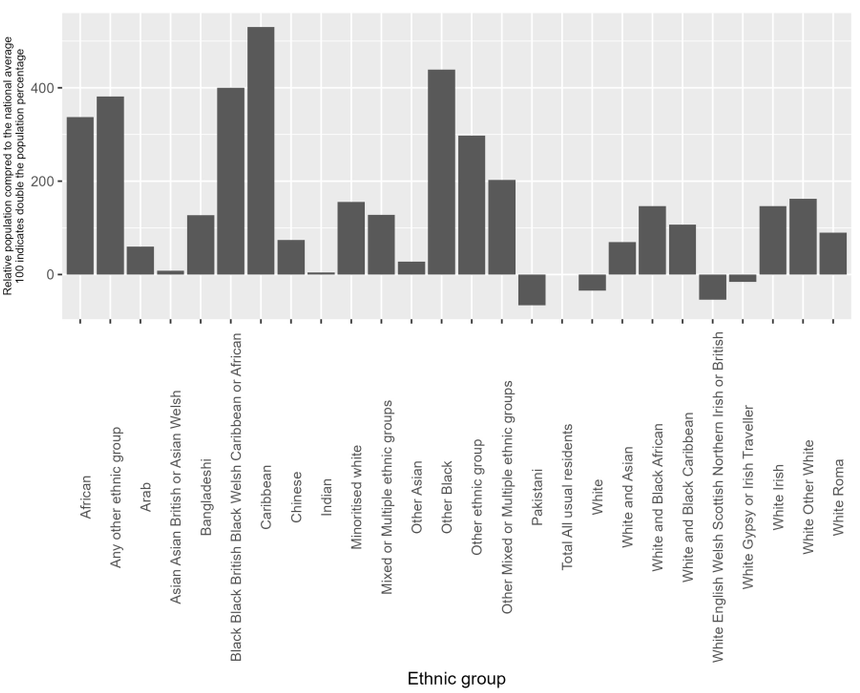

Appendix A2.46.6: the ethnic composition of Hackney (Census 2019) compared to the national average

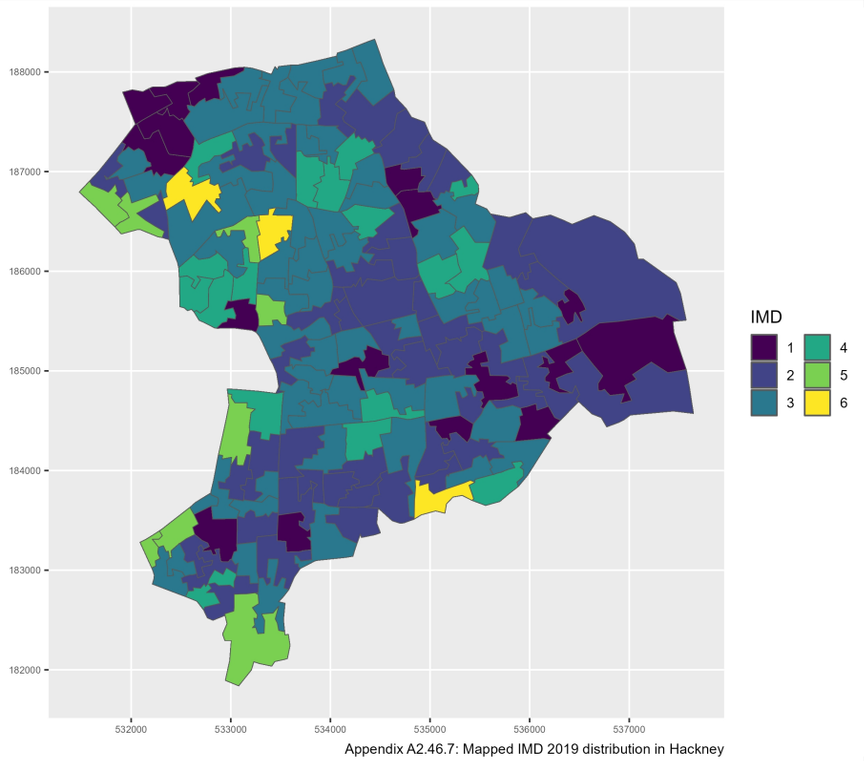

Appendix A2.46.7: Mapped IMD 2019 distribution in Hackney

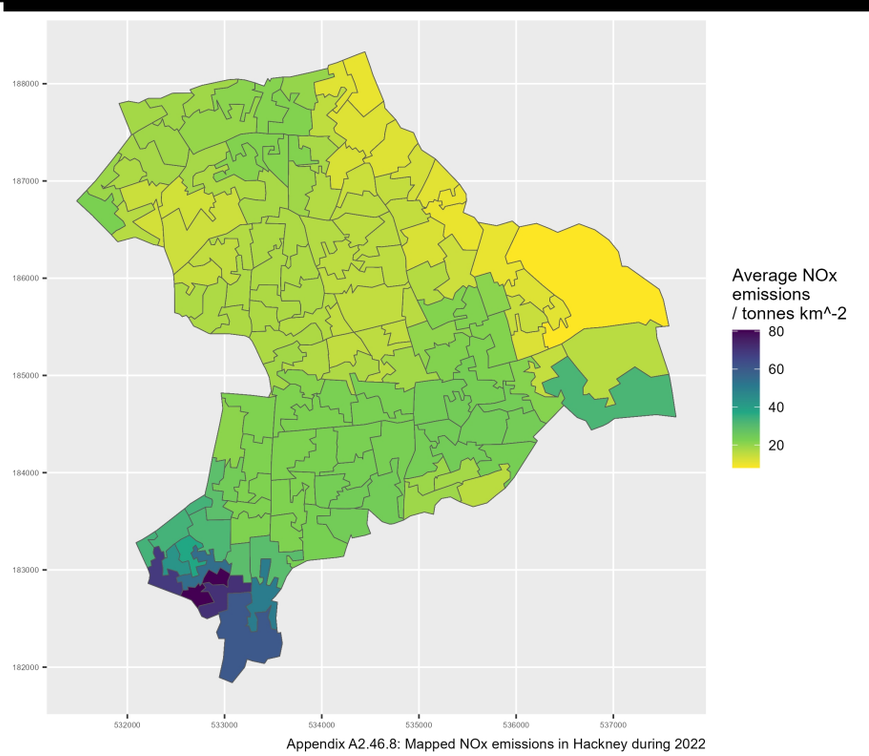

Appendix A2.46.8: Mapped NOx emissions in Hackney during 2022

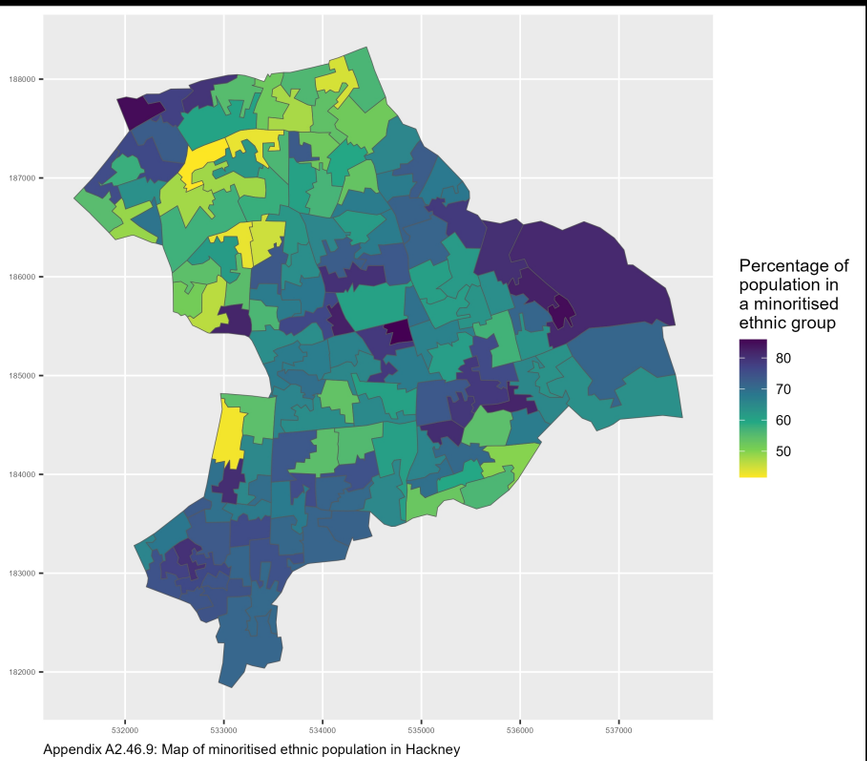

Appendix A2.46.9: Map of minoritised ethnic population in Hackney

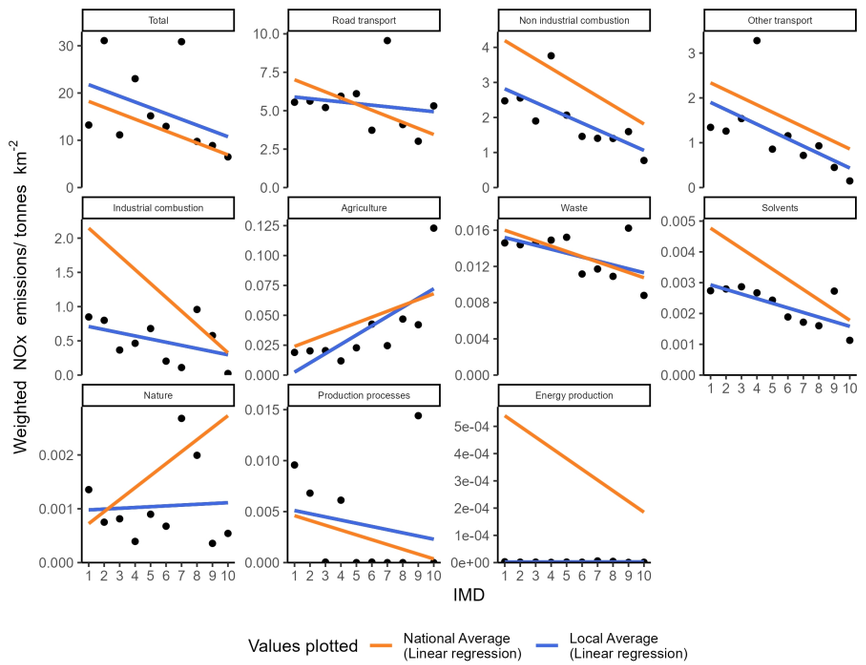

Appendix A2.47.1: Socioeconomic NOx emissions inequality in Halton during 2022
The local average emissions for each deprivation decile are shown as a point

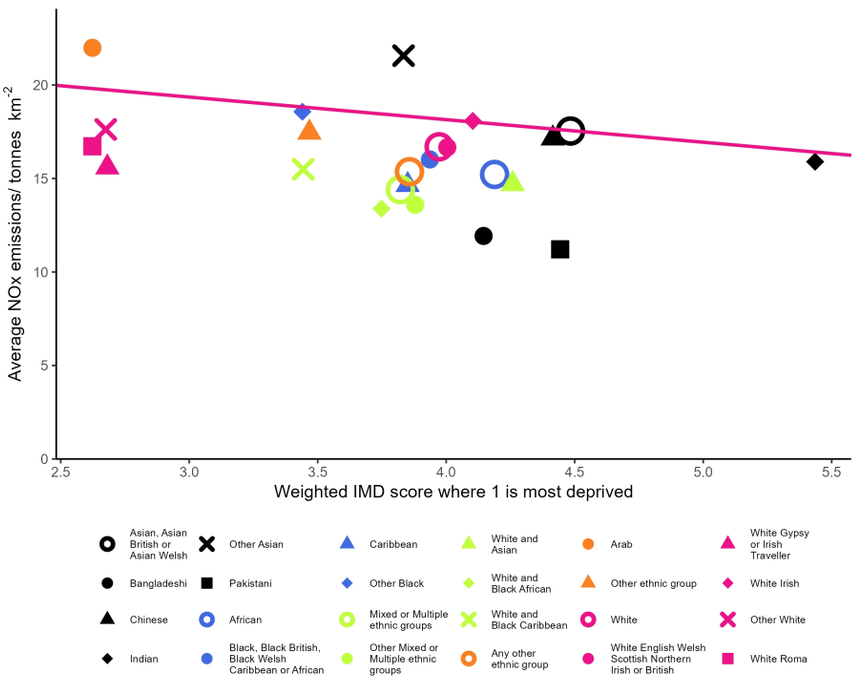

Appendix A2.47.2: Ethnicity based inequality in NOx emissions in Halton during 2022

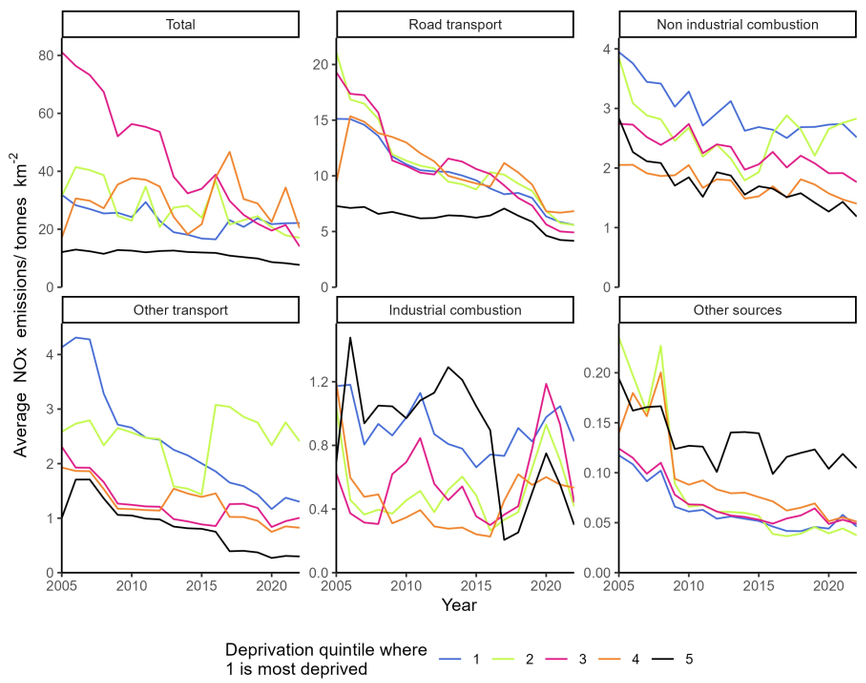

Appendix A2.47.3: Changes in deprivation based NOx emissions inequality over time in Halton

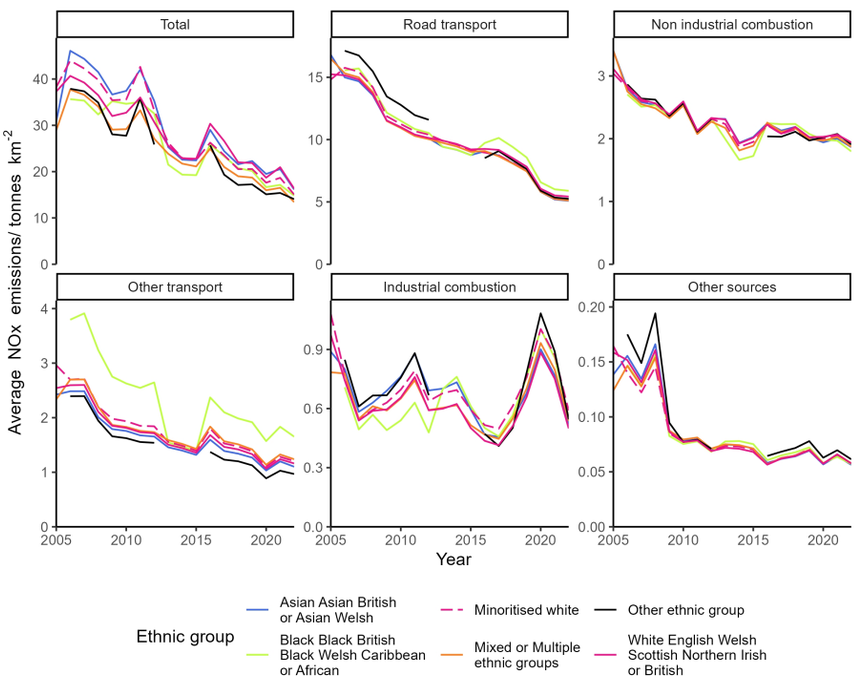

Appendix A2.47.4: Changes in ethnicity based NOx emissions inequality over time in Halton

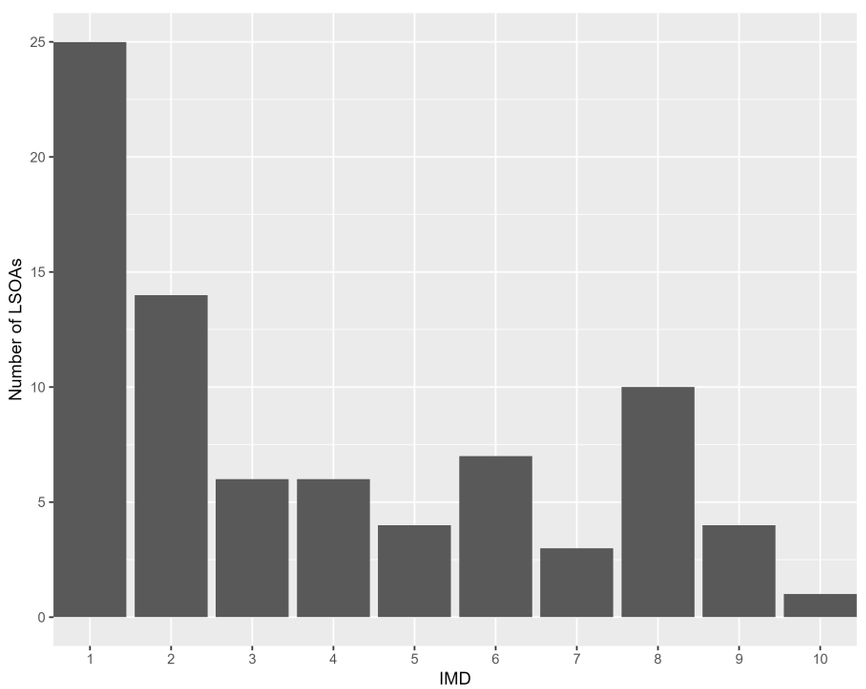

Appendix A2.47.5: The distribution of residential deprivation in Halton (IMD 2019)

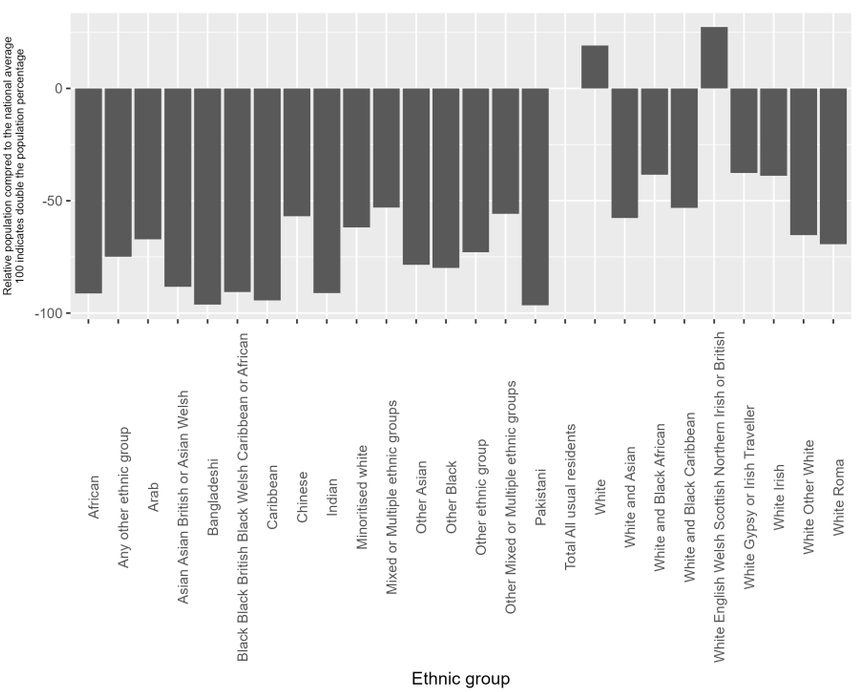

Appendix A2.47.6: the ethnic composition of Halton (Census 2019) compared to the national average

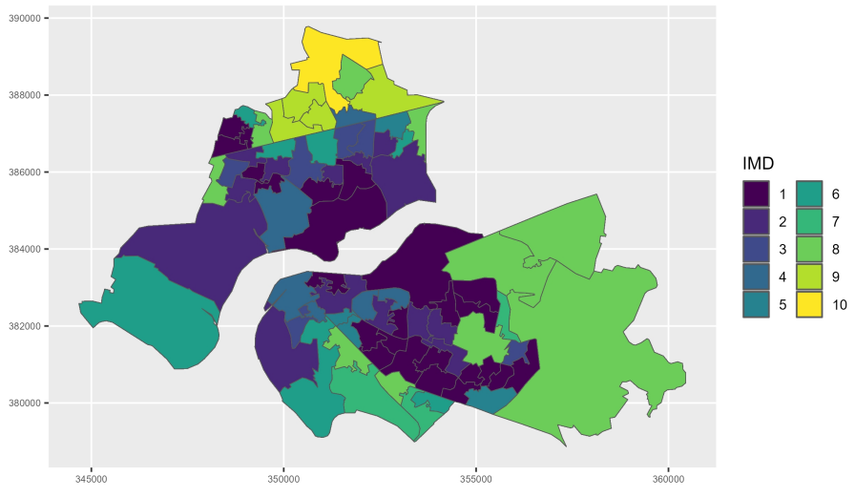

Appendix A2.47.7: Mapped IMD 2019 distribution in Halton

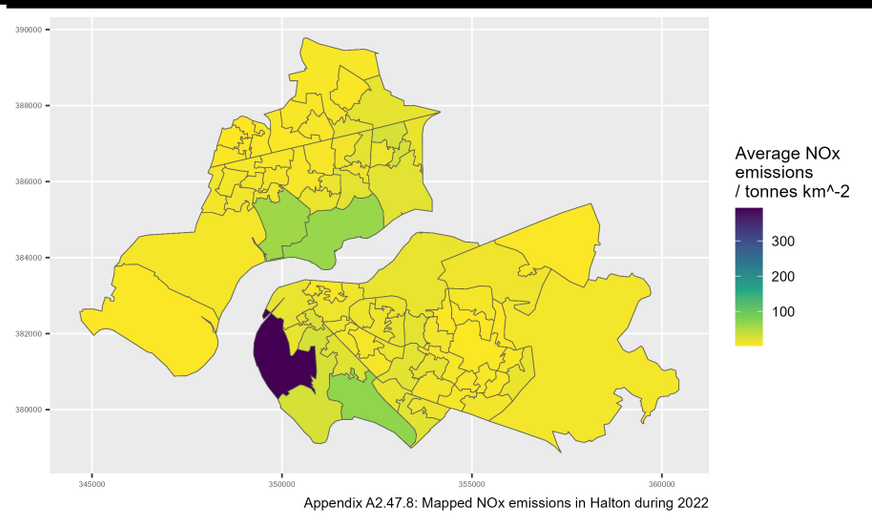

Appendix A2.47.8: Mapped NOx emissions in Halton during 2022

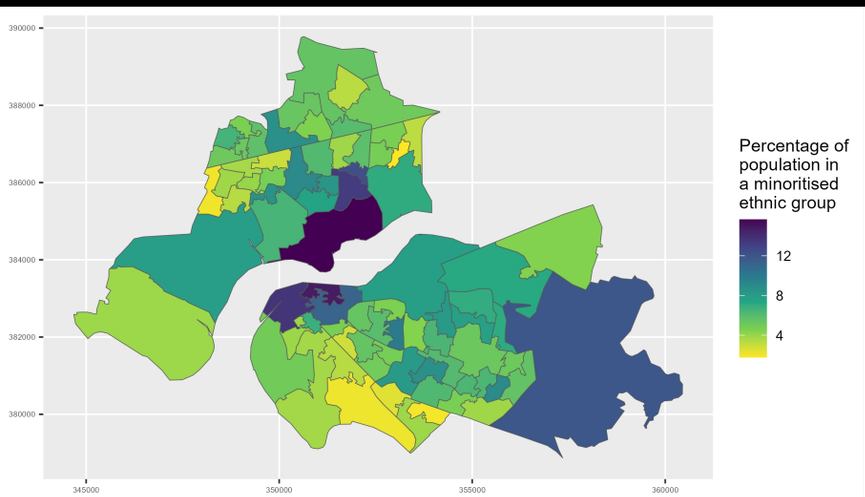

Appendix A2.47.9: Map of minoritised ethnic population in Halton

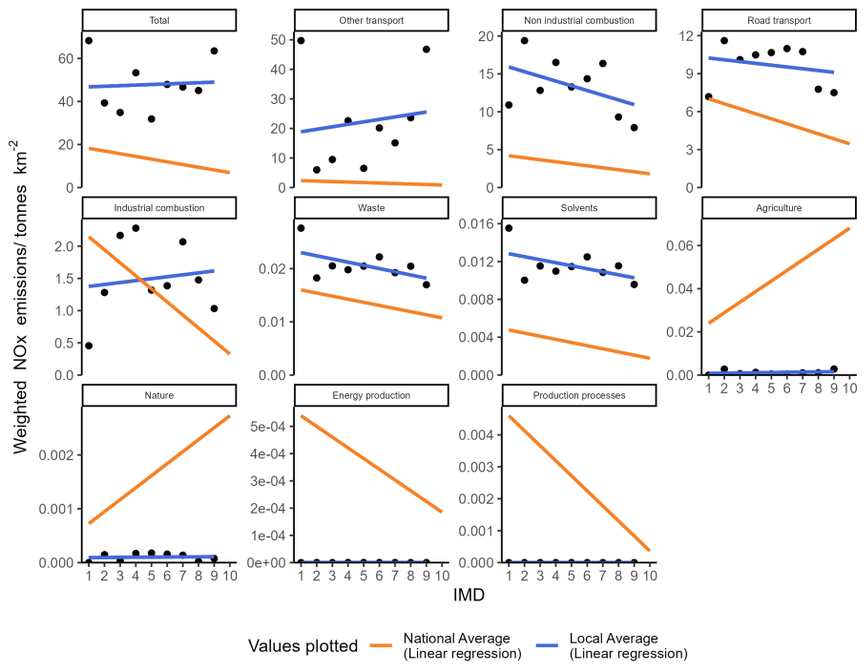

Appendix A2.48.1: Socioeconomic NOx emissions inequality in Hammersmith and Fulham during 2022
The local average emissions for each deprivation decile are shown as a point

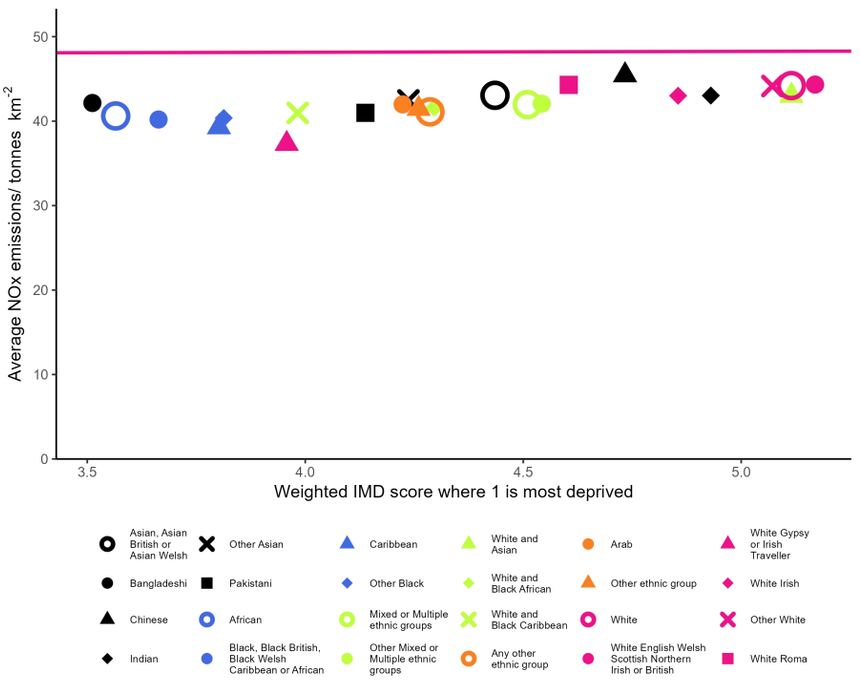

Appendix A2.48.2: Ethnicity based inequality in NOx emissions in Hammersmith and Fulham during 2022

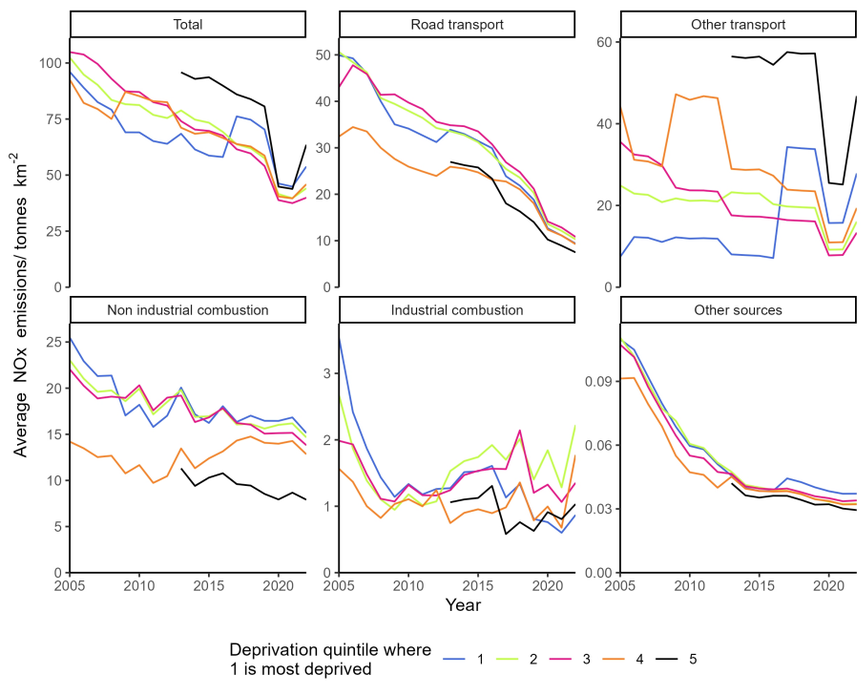

Appendix A2.48.3: Changes in deprivation based NOx emissions inequality over time in Hammersmith and Fulham

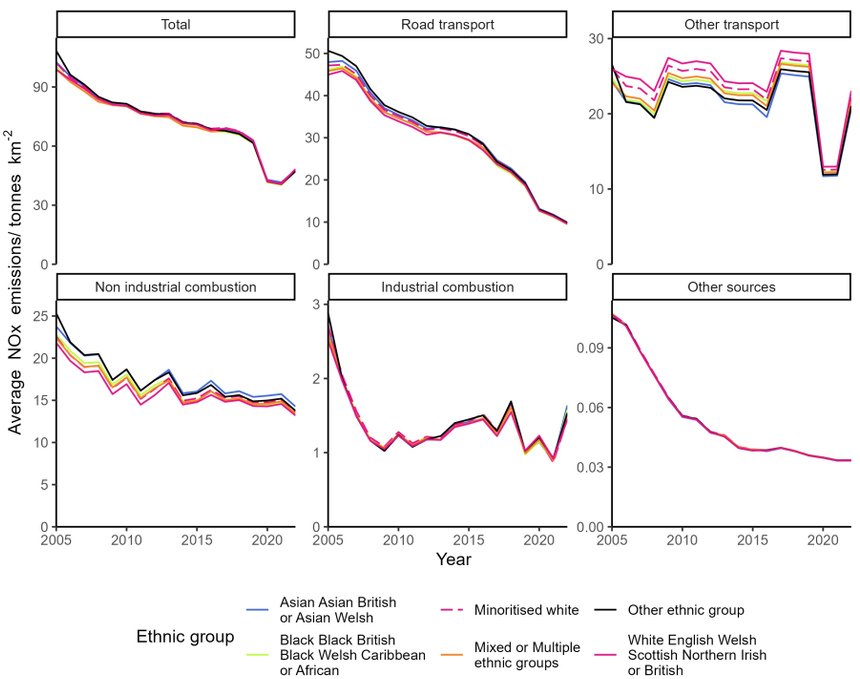

Appendix A2.48.4: Changes in ethnicity based NOx emissions inequality over time in Hammersmith and Fulham

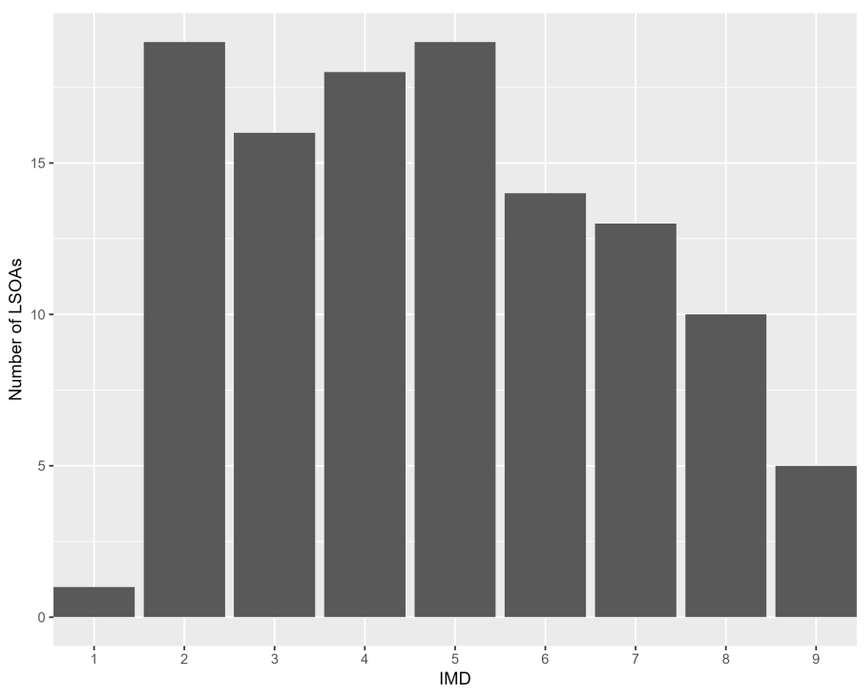

Appendix A2.48.5: The distribution of residential deprivation in Hammersmith and Fulham (IMD 2019)

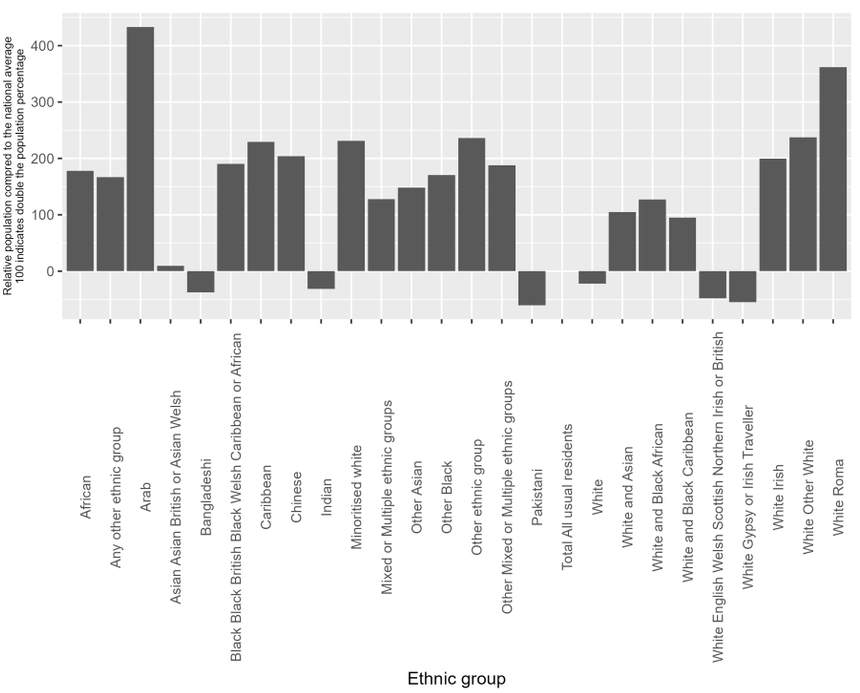

Appendix A2.48.6: the ethnic composition of Hammersmith and Fulham (Census 2019) compared to the national average

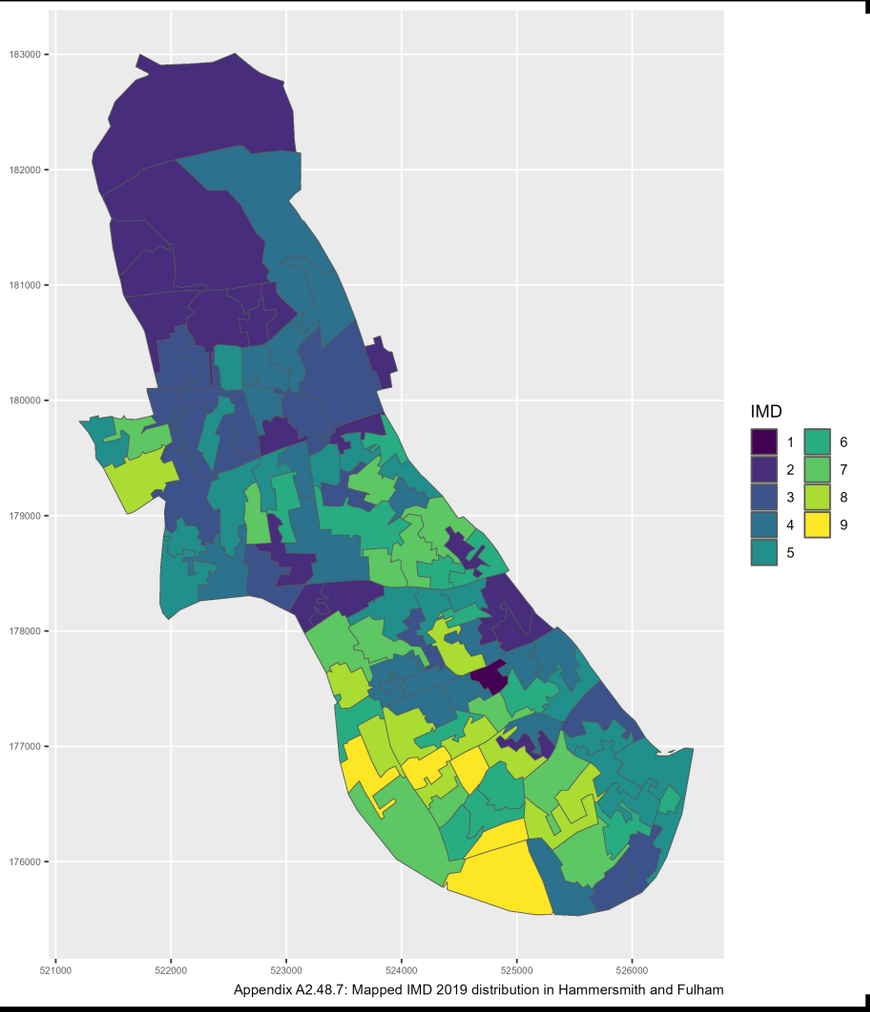

Appendix A2.48.7: Mapped IMD 2019 distribution in Hammersmith and Fulham

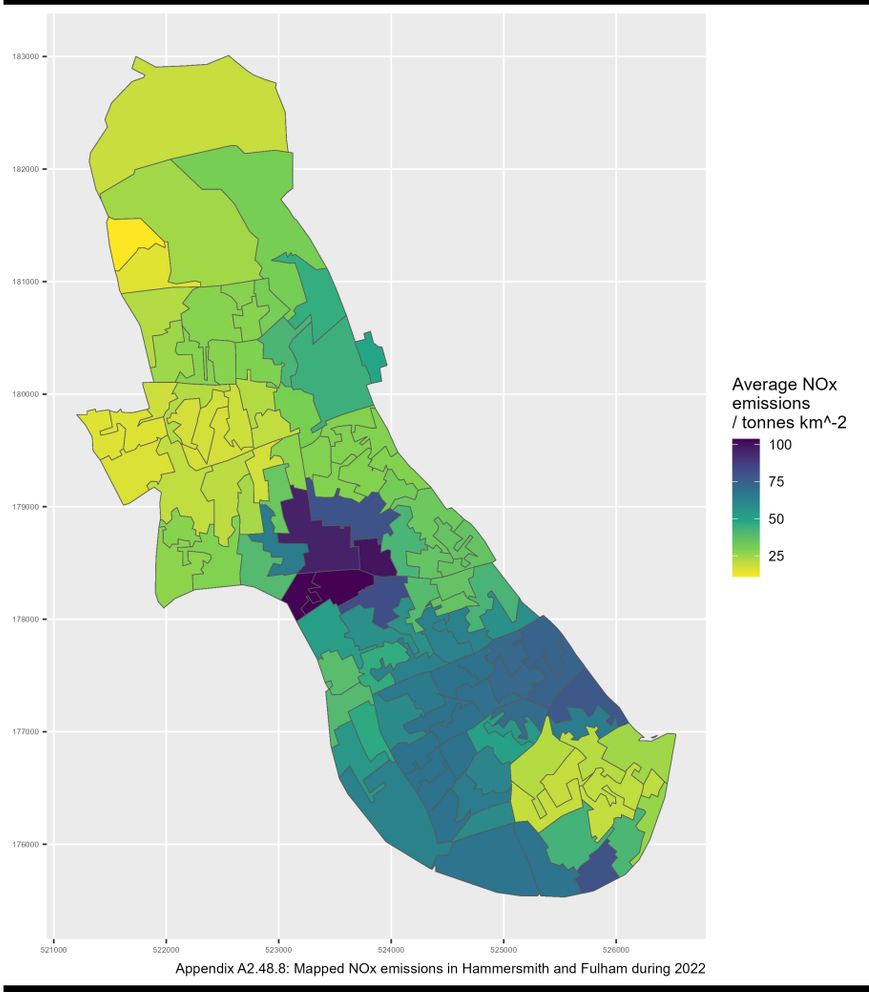

Appendix A2.48.8: Mapped NOx emissions in Hammersmith and Fulham during 2022

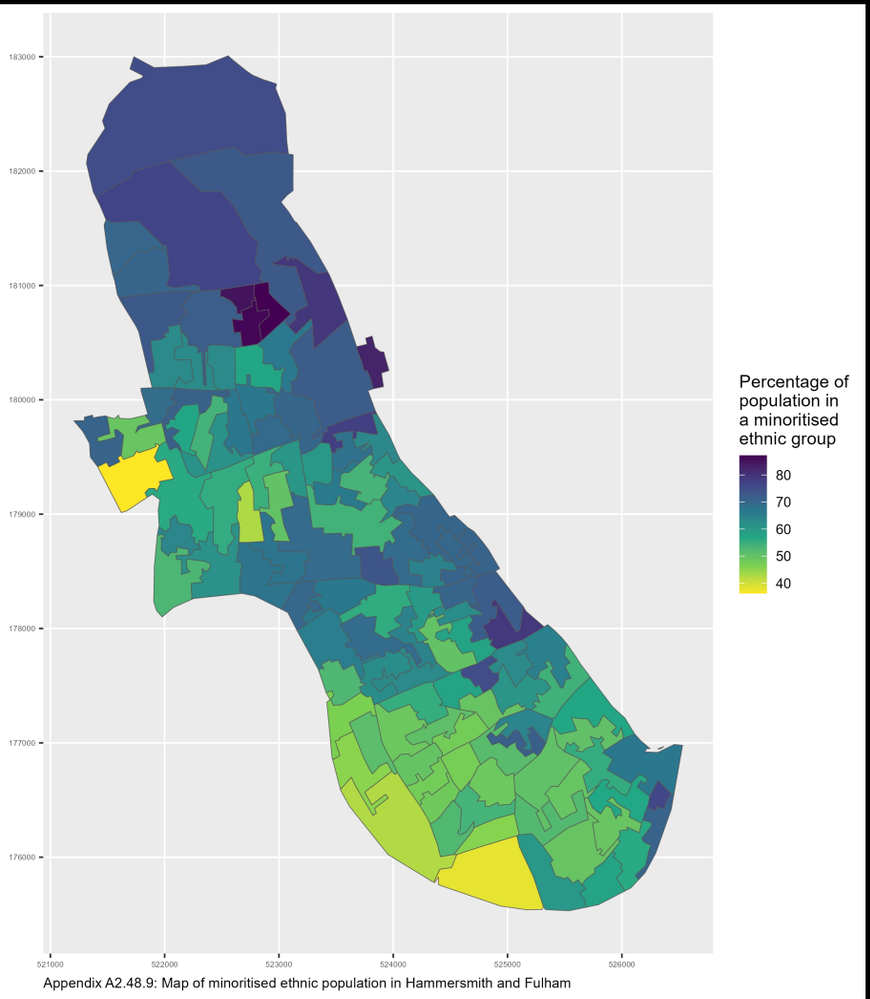

Appendix A2.48.9: Map of minoritised ethnic population in Hammersmith and Fulham

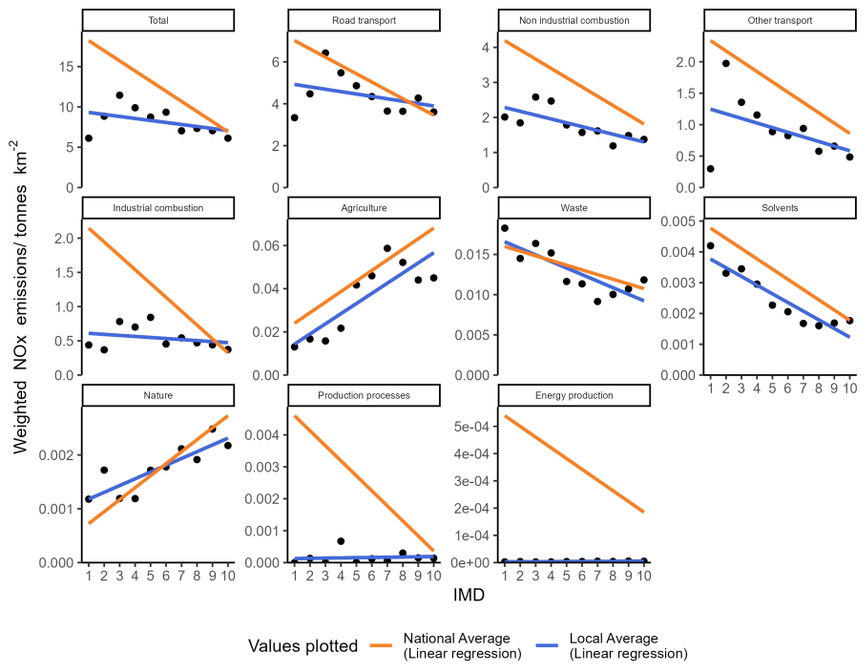

Appendix A2.49.1: Socioeconomic NOx emissions inequality in Hampshire during 2022
The local average emissions for each deprivation decile are shown as a point

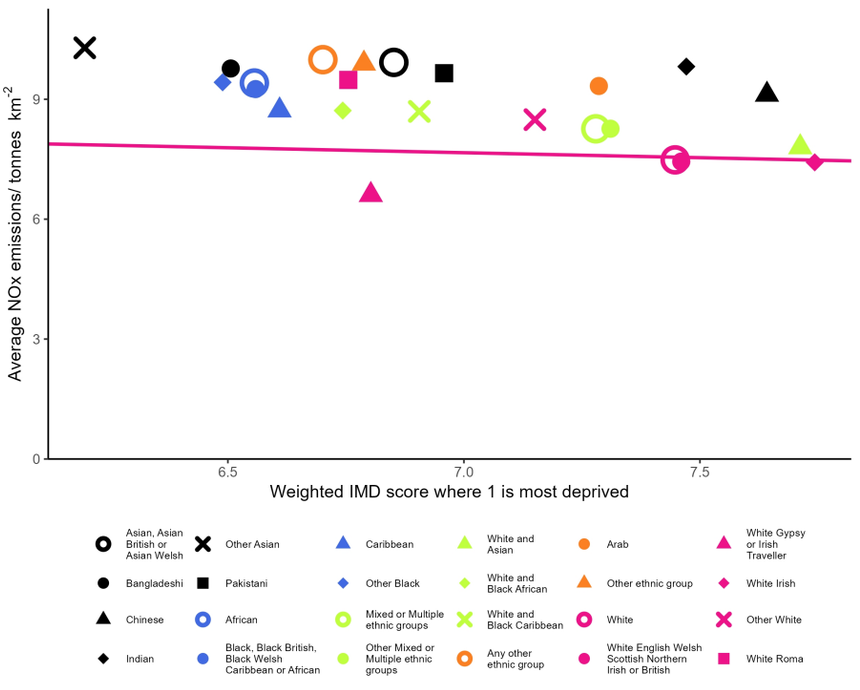

Appendix A2.49.2: Ethnicity based inequality in NOx emissions in Hampshire during 2022

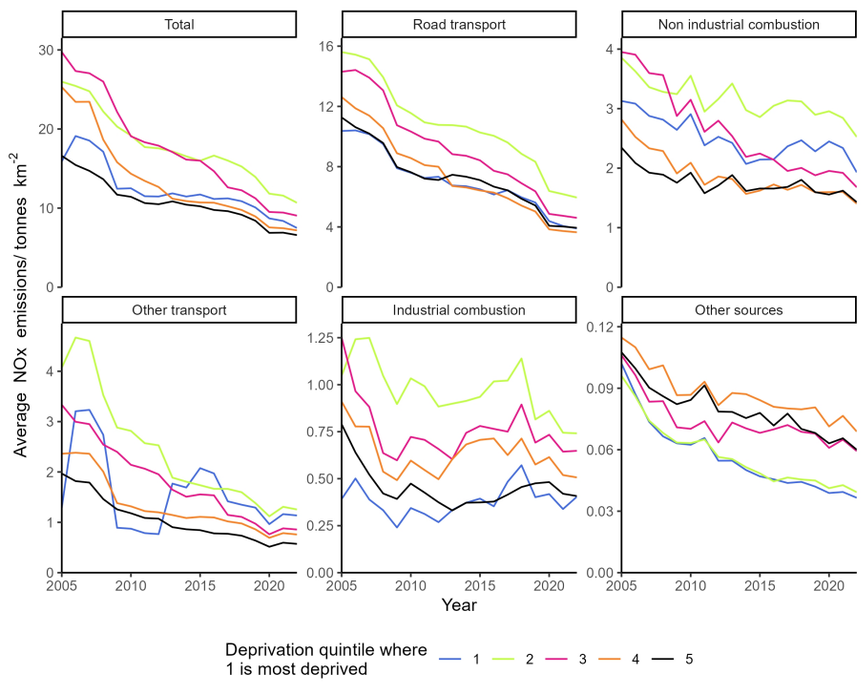

Appendix A2.49.3: Changes in deprivation based NOx emissions inequality over time in Hampshire

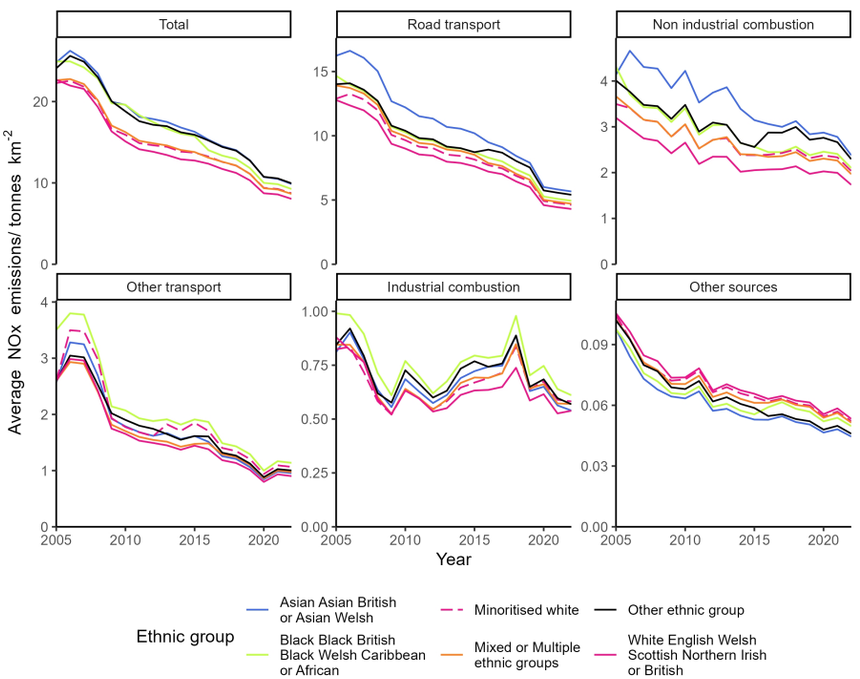

Appendix A2.49.4: Changes in ethnicity based NOx emissions inequality over time in Hampshire

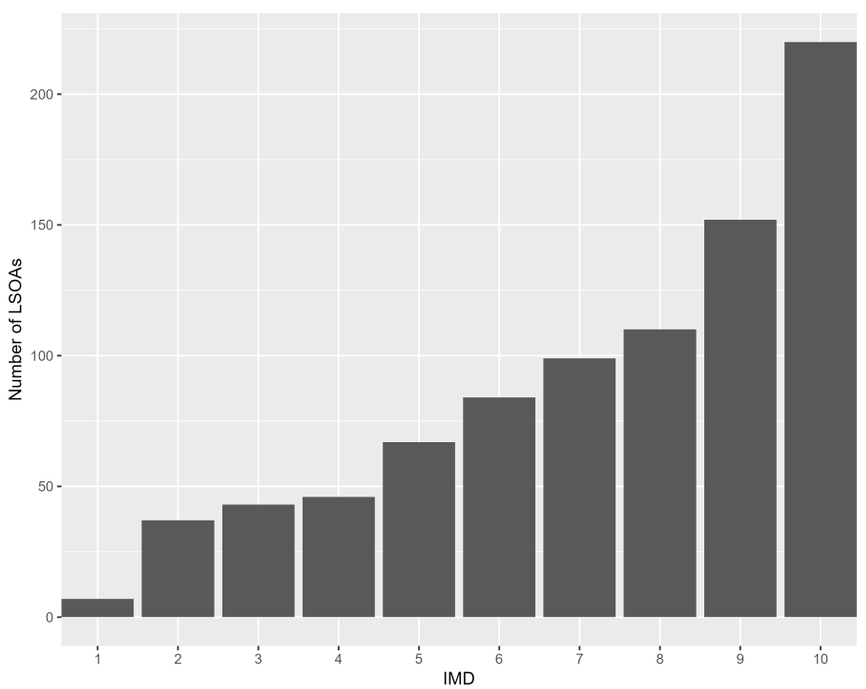

Appendix A2.49.5: The distribution of residential deprivation in Hampshire (IMD 2019)

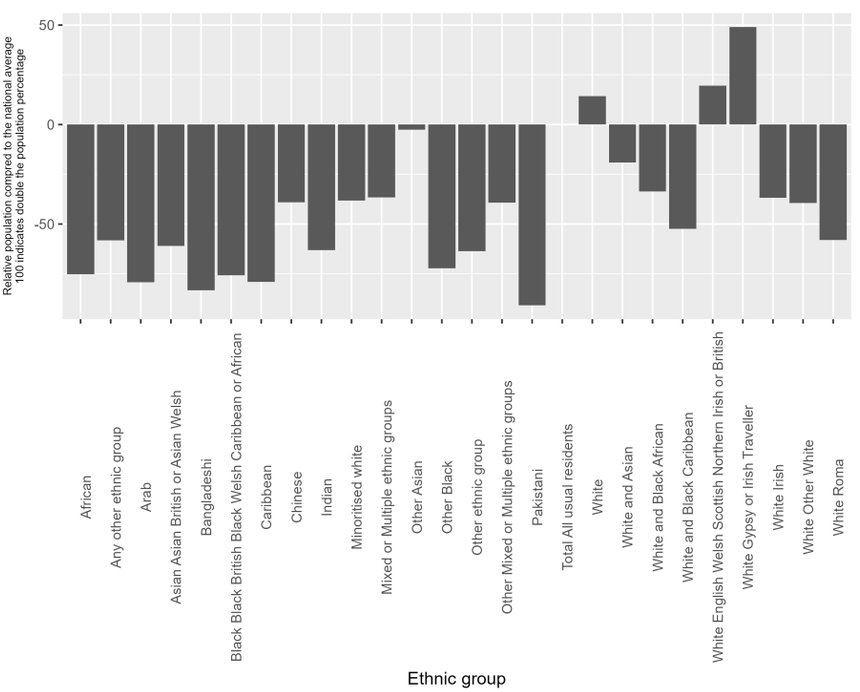

Appendix A2.49.6: the ethnic composition of Hampshire (Census 2019) compared to the national average

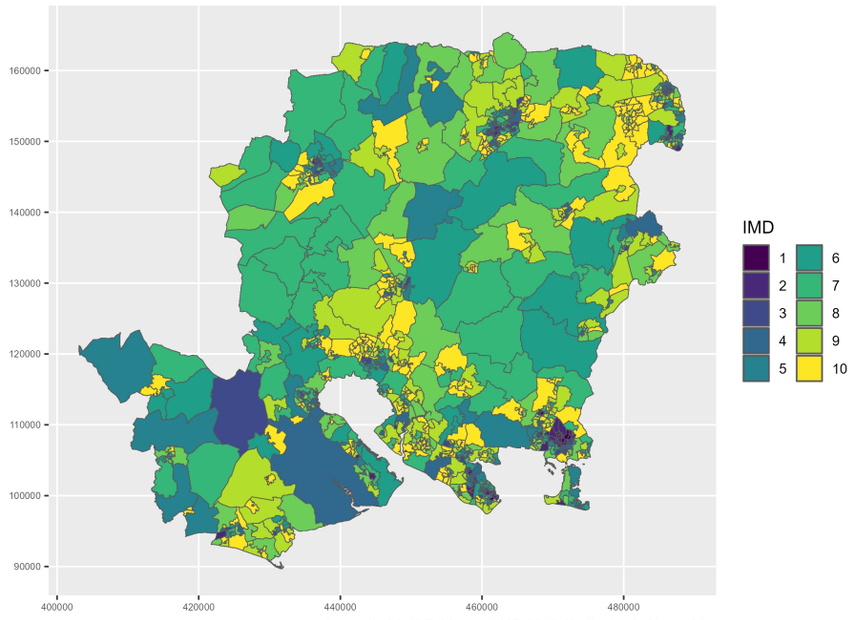

Appendix A2.49.7: Mapped IMD 2019 distribution in Hampshire

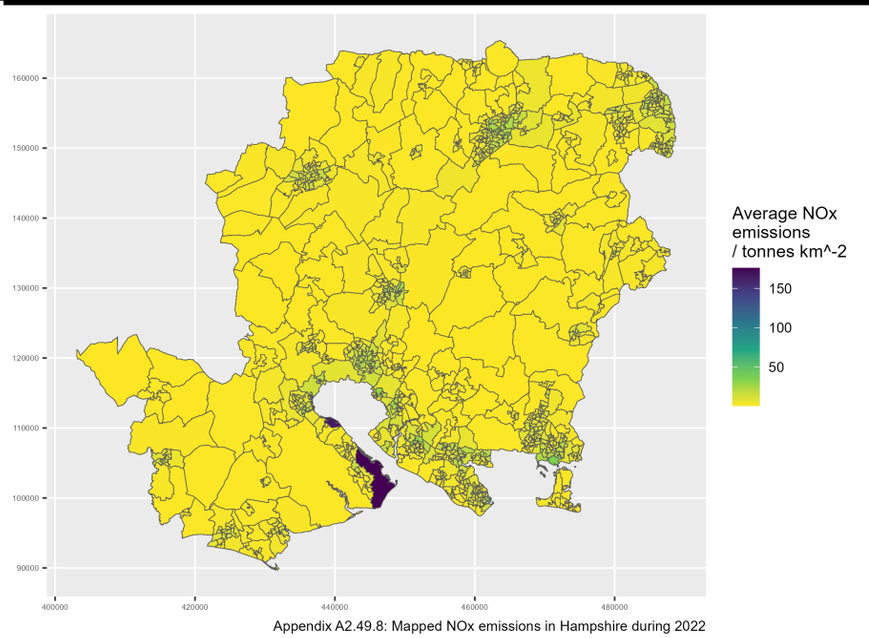

Appendix A2.49.8: Mapped NOx emissions in Hampshire during 2022

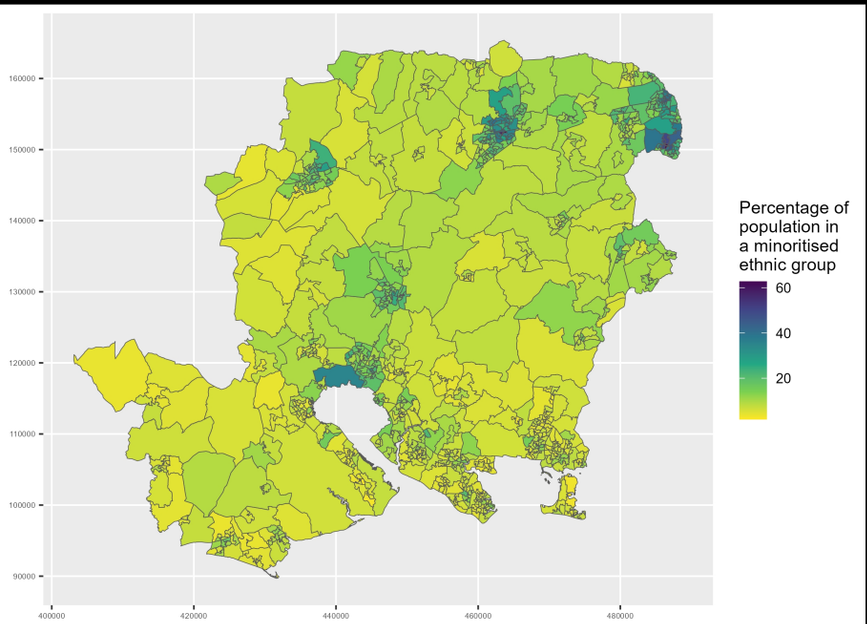

Appendix A2.49.9: Map of minoritised ethnic population in Hampshire

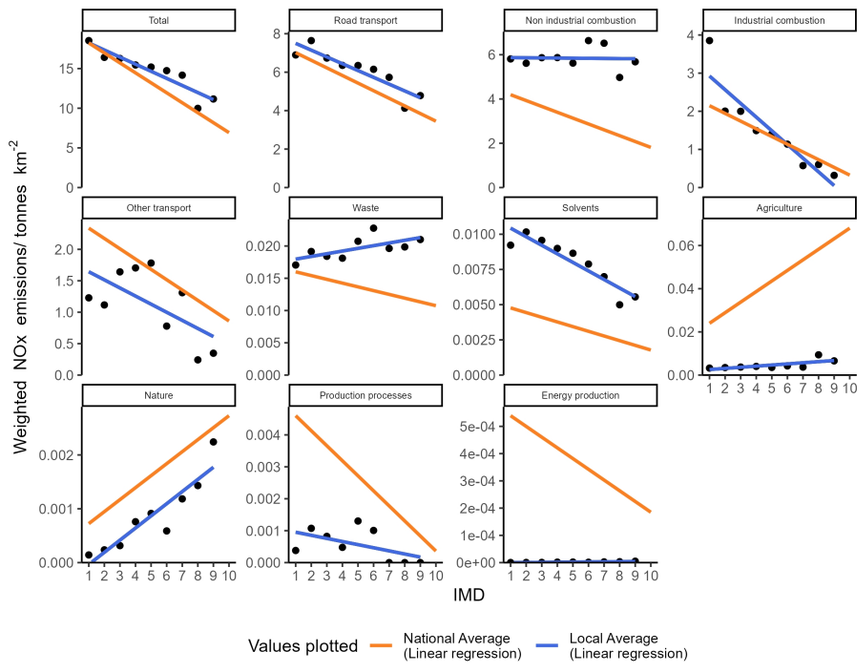

Appendix A2.50.1: Socioeconomic NOx emissions inequality in Haringey during 2022
The local average emissions for each deprivation decile are shown as a point

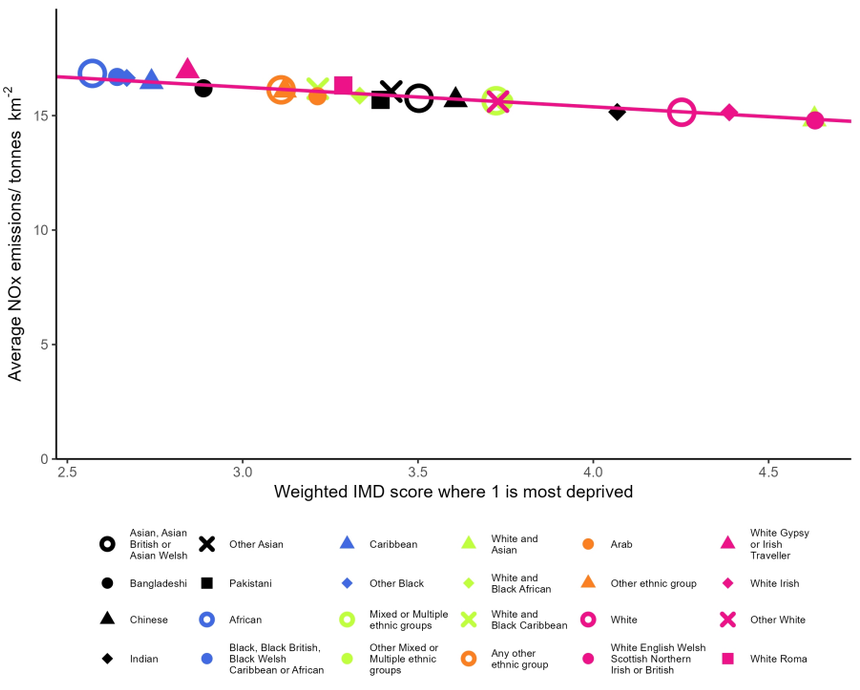

Appendix A2.50.2: Ethnicity based inequality in NOx emissions in Haringey during 2022

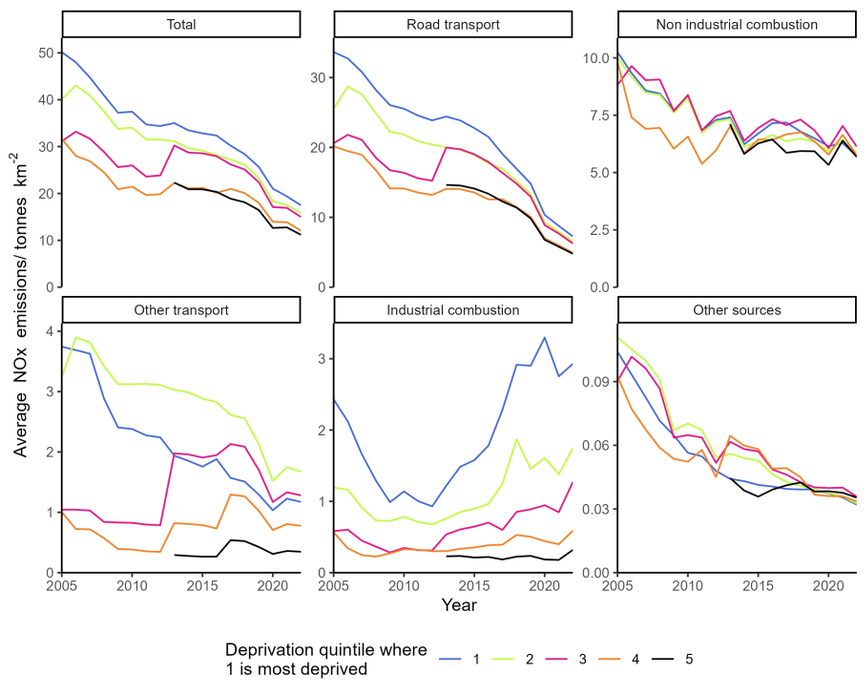

Appendix A2.50.3: Changes in deprivation based NOx emissions inequality over time in Haringey

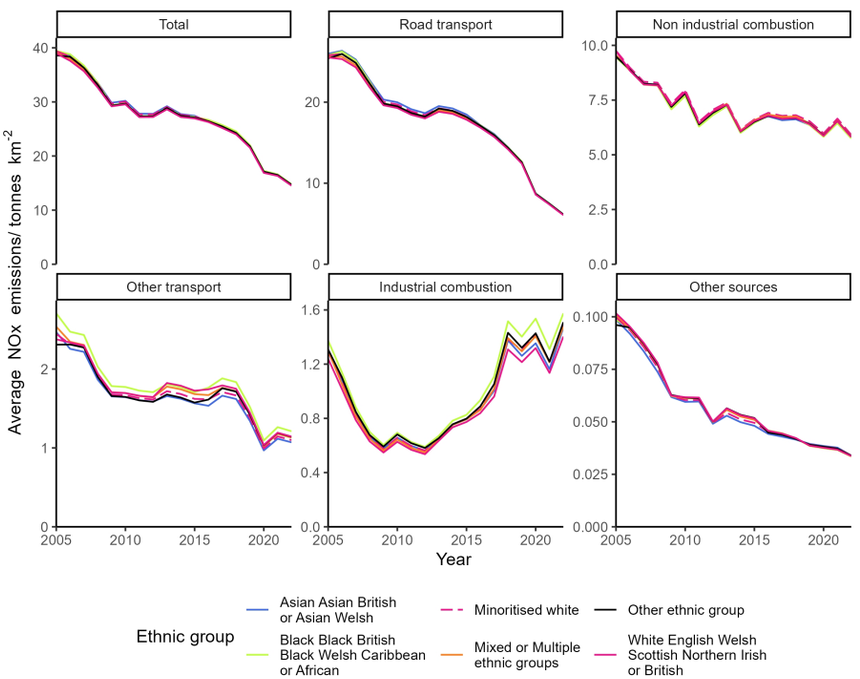

Appendix A2.50.4: Changes in ethnicity based NOx emissions inequality over time in Haringey

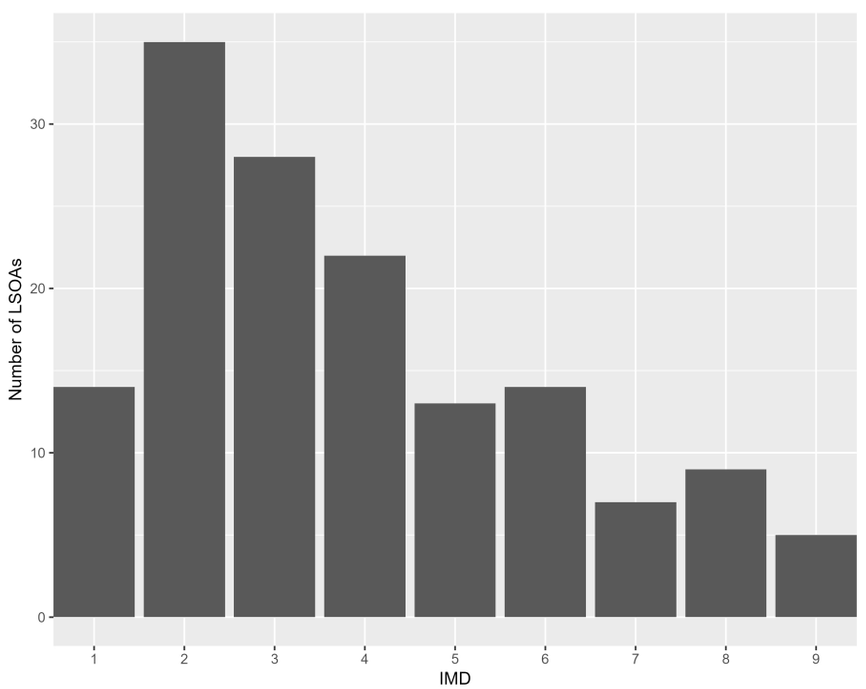

Appendix A2.50.5: The distribution of residential deprivation in Haringey (IMD 2019)

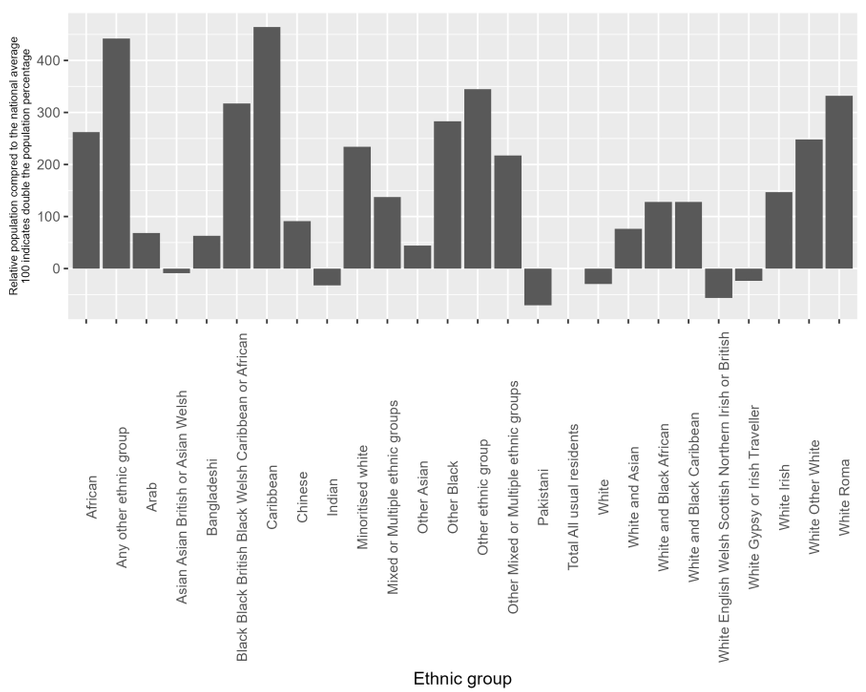

Appendix A2.50.6: the ethnic composition of Haringey (Census 2019) compared to the national average

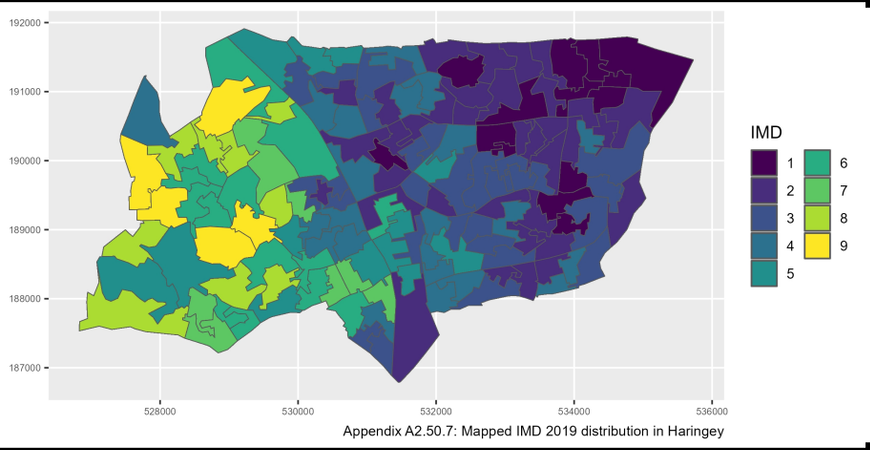

Appendix A2.50.7: Mapped IMD 2019 distribution in Haringey

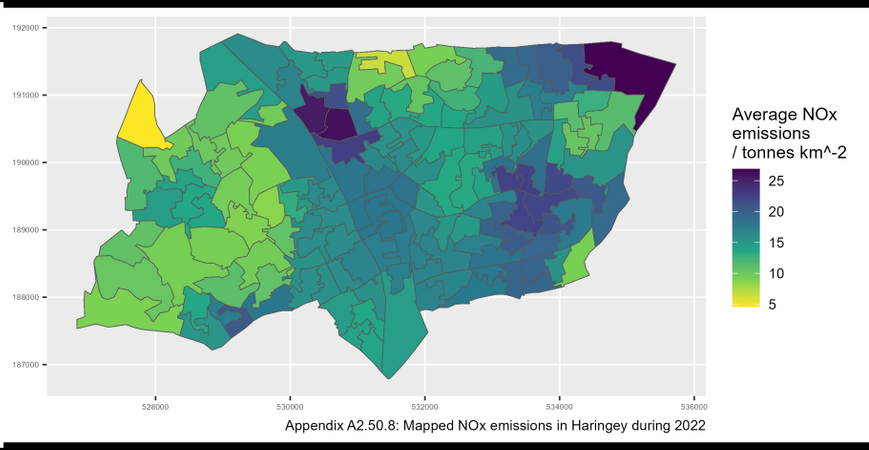

Appendix A2.50.8: Mapped NOx emissions in Haringey during 2022

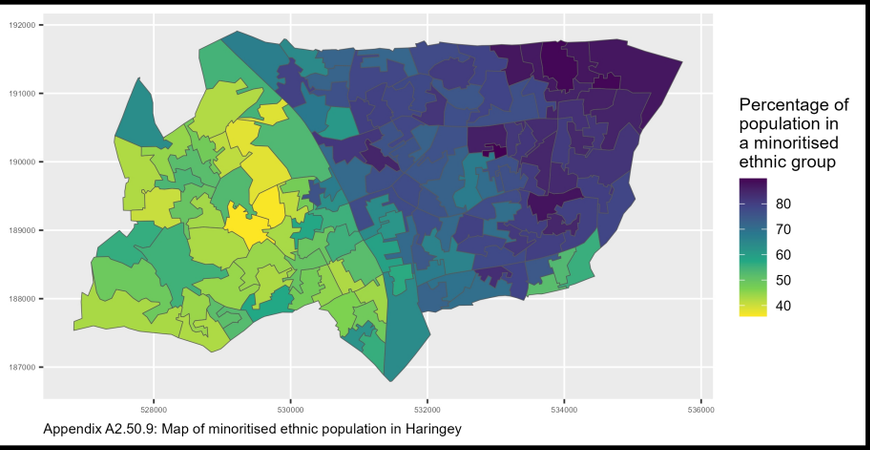

Appendix A2.50.9: Map of minoritised ethnic population in Haringey

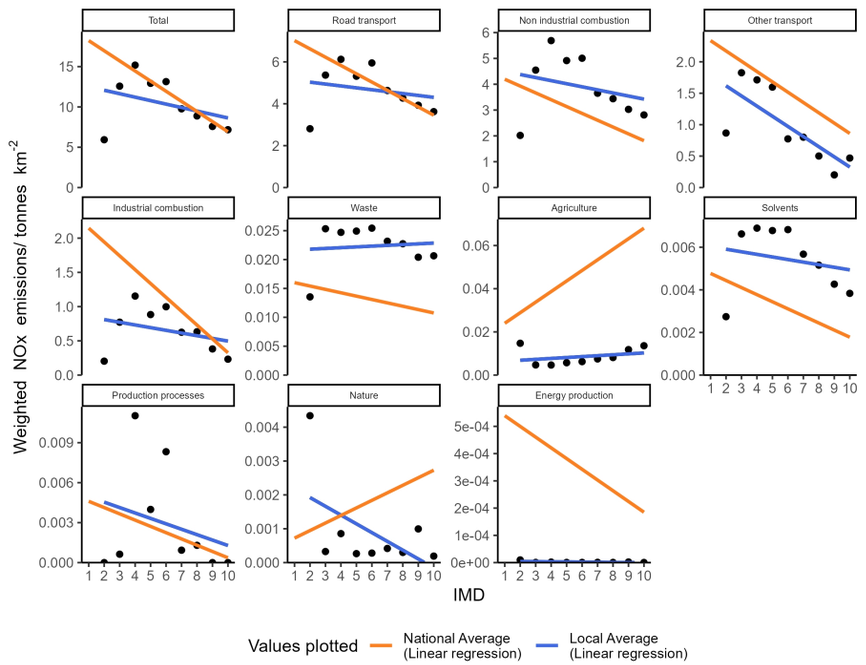

Appendix A2.51.1: Socioeconomic NOx emissions inequality in Harrow during 2022
The local average emissions for each deprivation decile are shown as a point

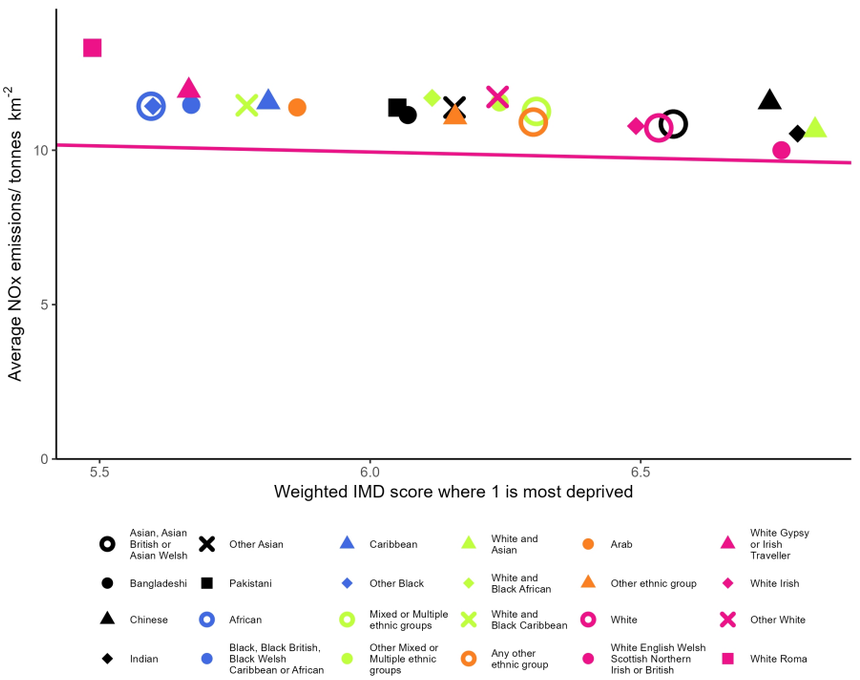

Appendix A2.51.2: Ethnicity based inequality in NOx emissions in Harrow during 2022

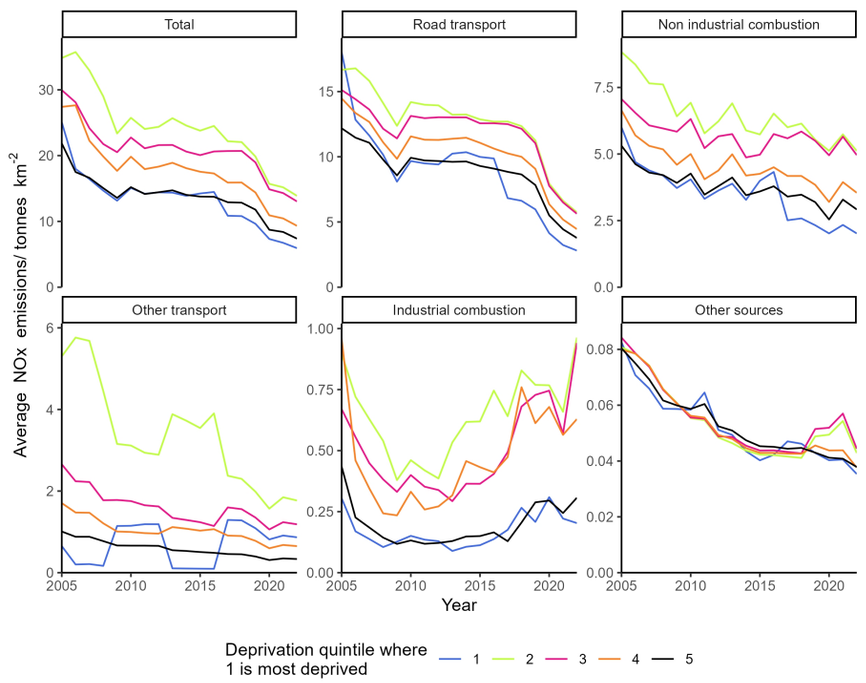

Appendix A2.51.3: Changes in deprivation based NOx emissions inequality over time in Harrow

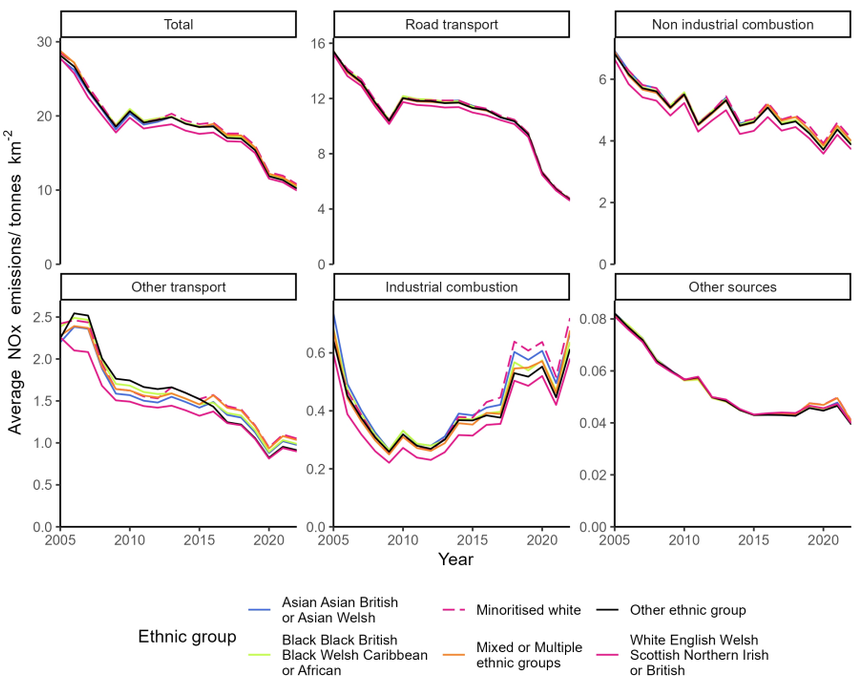

Appendix A2.51.4: Changes in ethnicity based NOx emissions inequality over time in Harrow

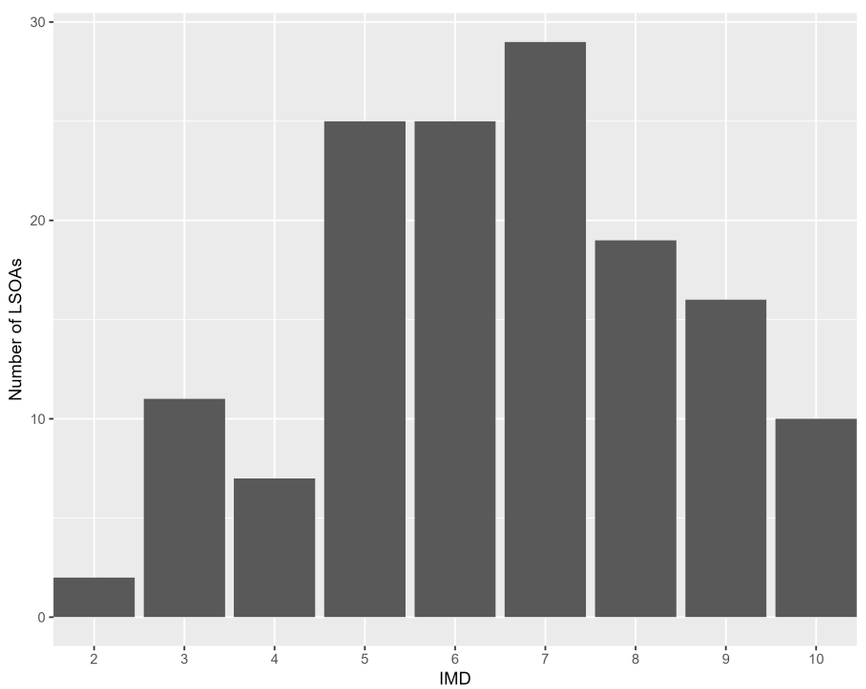

Appendix A2.51.5: The distribution of residential deprivation in Harrow (IMD 2019)

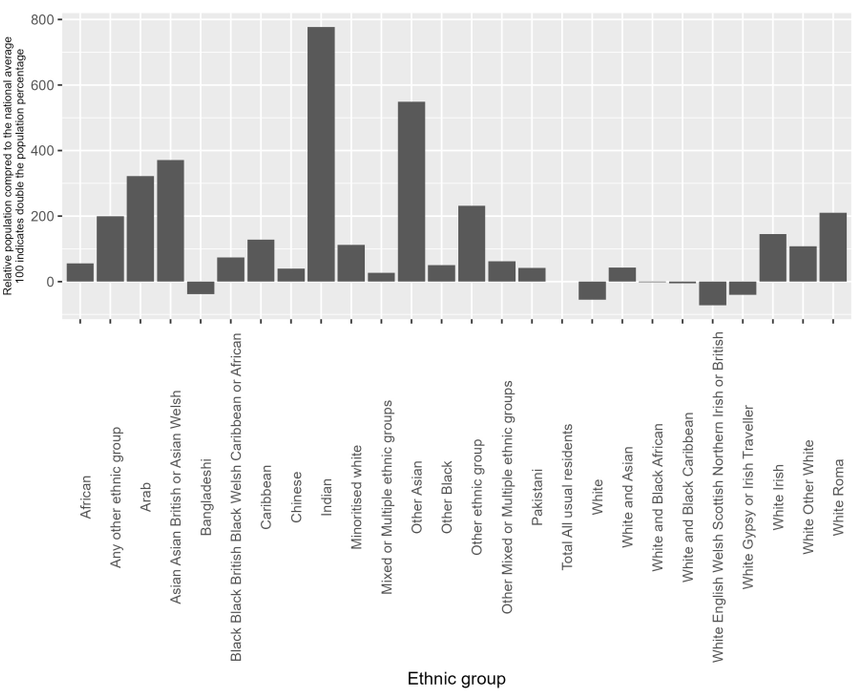

Appendix A2.51.6: the ethnic composition of Harrow (Census 2019) compared to the national average

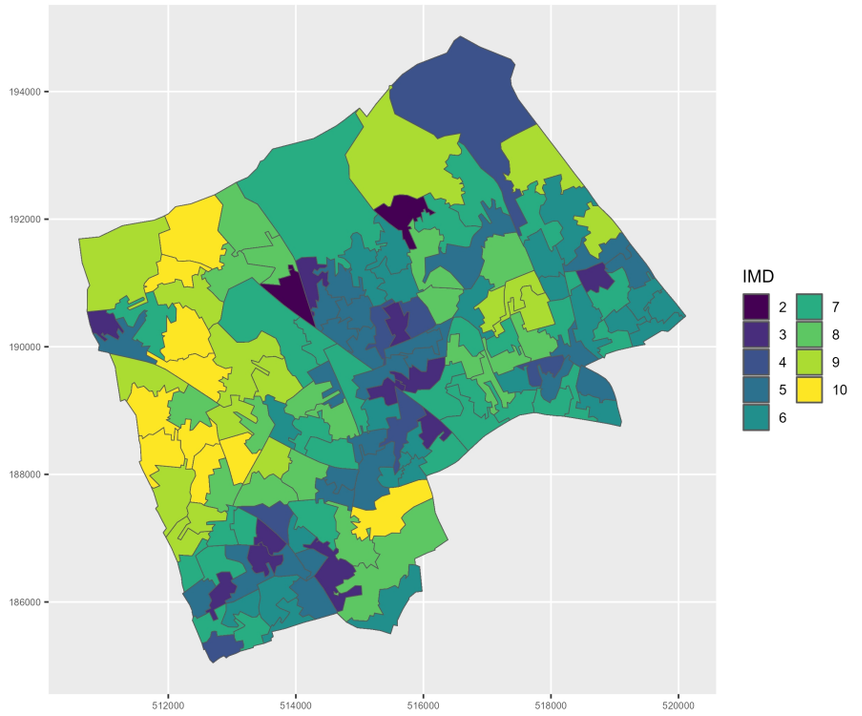

Appendix A2.51.7: Mapped IMD 2019 distribution in Harrow

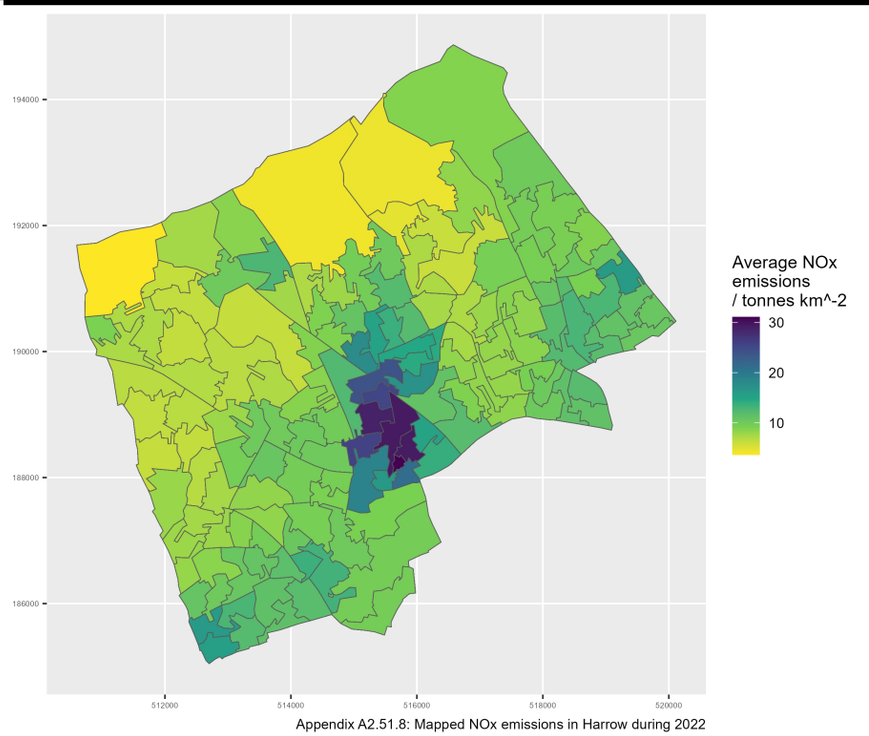

Appendix A2.51.8: Mapped NOx emissions in Harrow during 2022

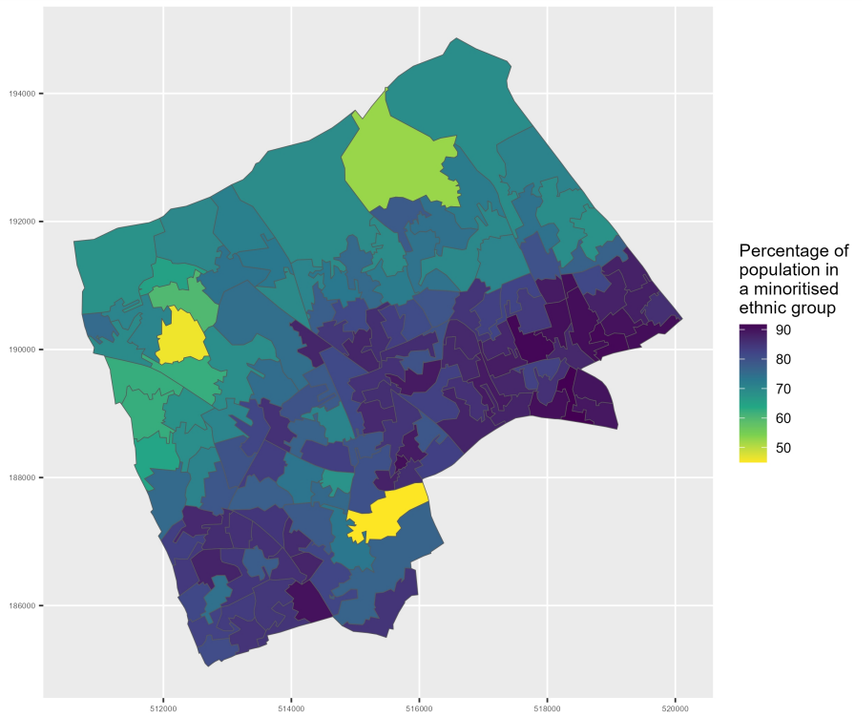

Appendix A2.51.9: Map of minoritised ethnic population in Harrow

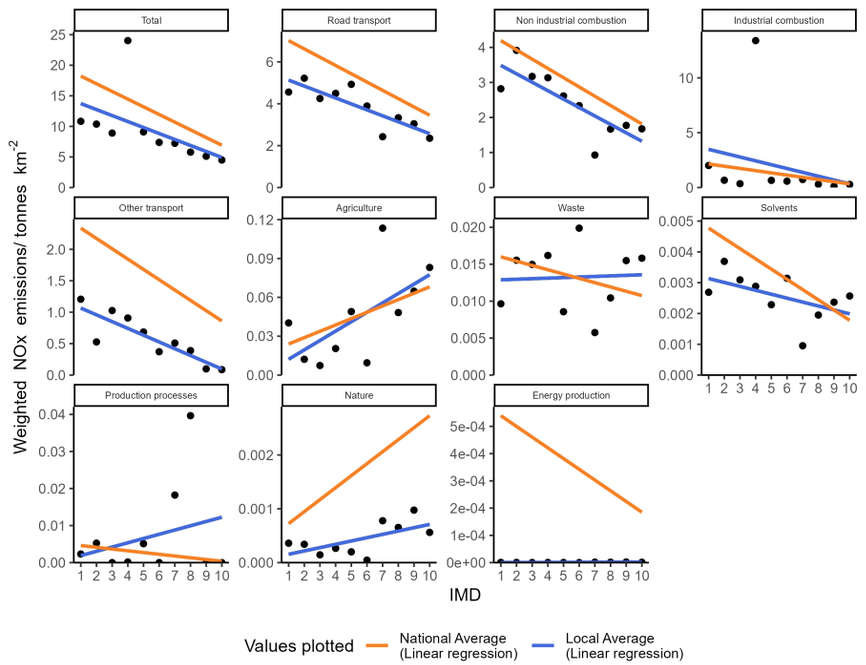

Appendix A2.52.1: Socioeconomic NOx emissions inequality in Hartlepool during 2022
The local average emissions for each deprivation decile are shown as a point

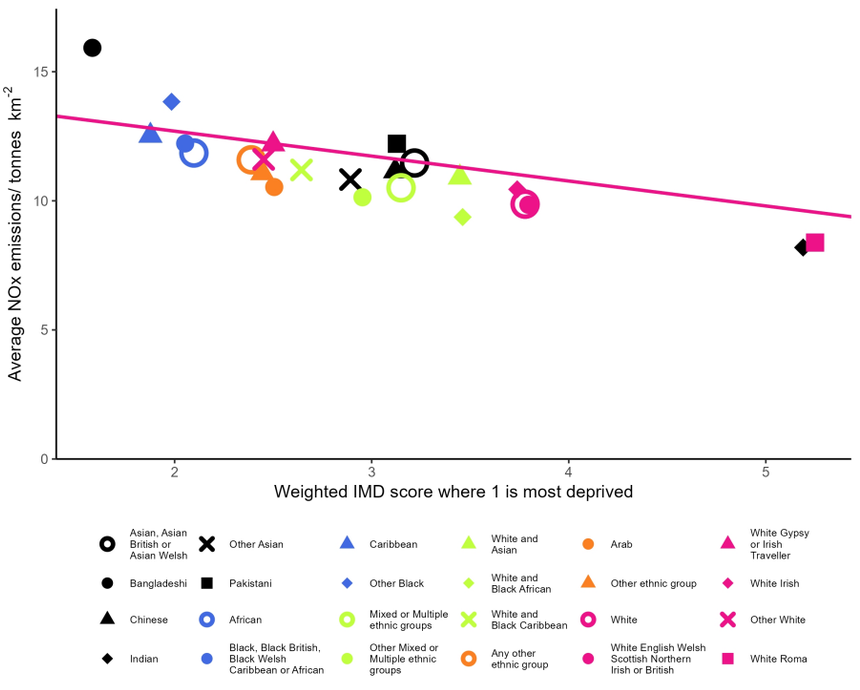

Appendix A2.52.2: Ethnicity based inequality in NOx emissions in Hartlepool during 2022

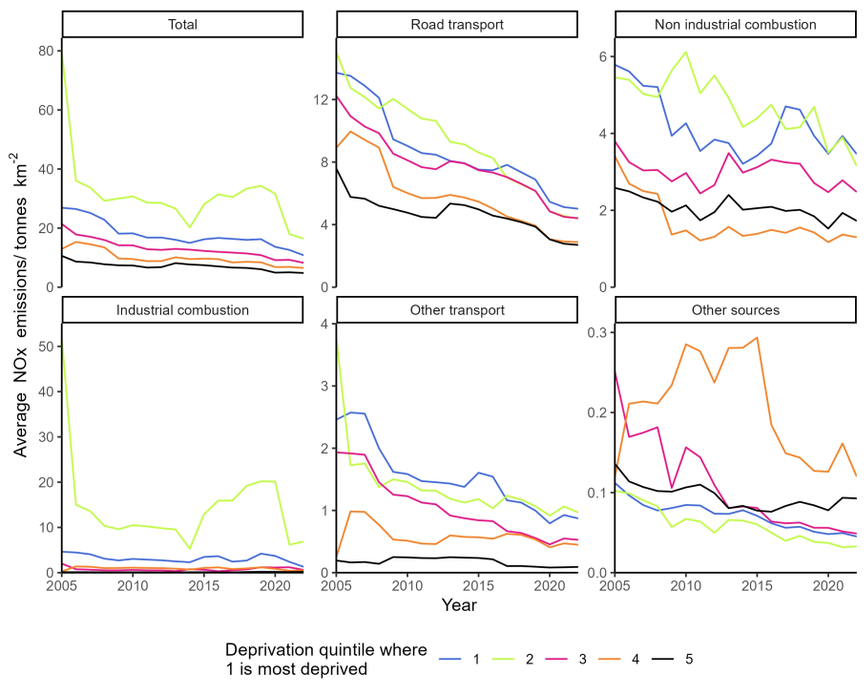

Appendix A2.52.3: Changes in deprivation based NOx emissions inequality over time in Hartlepool

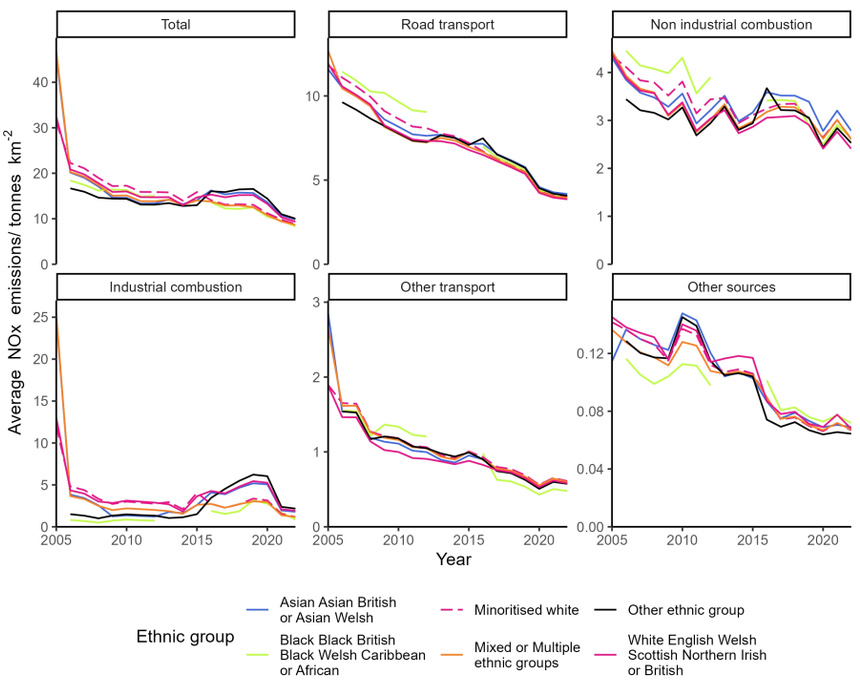

Appendix A2.52.4: Changes in ethnicity based NOx emissions inequality over time in Hartlepool

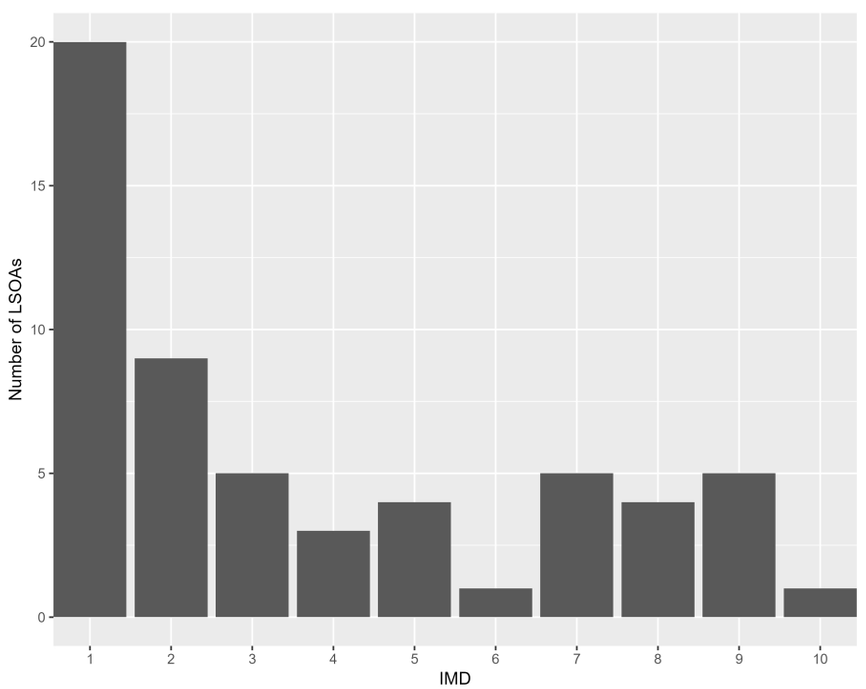

Appendix A2.52.5: The distribution of residential deprivation in Hartlepool (IMD 2019)

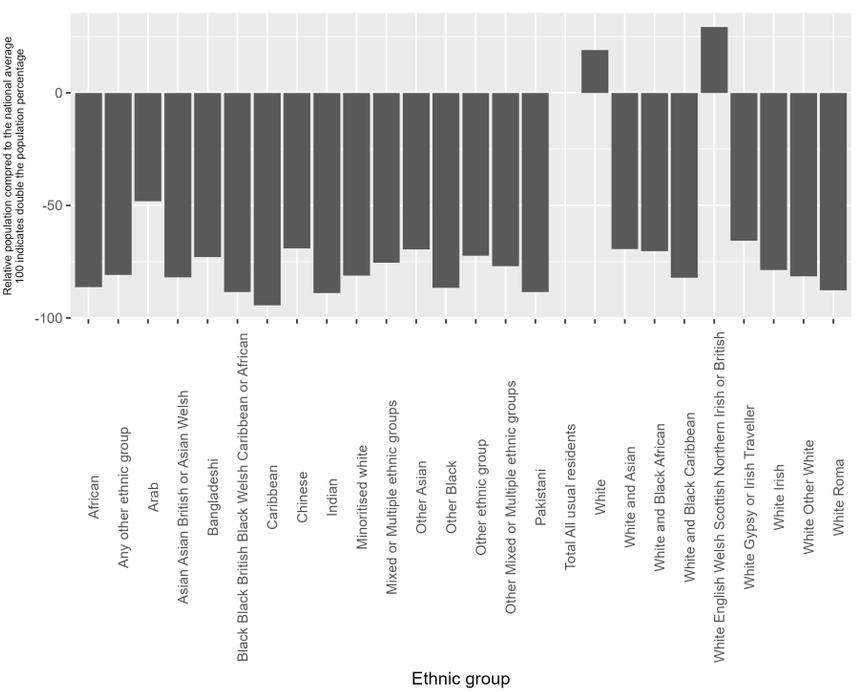

Appendix A2.52.6: the ethnic composition of Hartlepool (Census 2019) compared to the national average

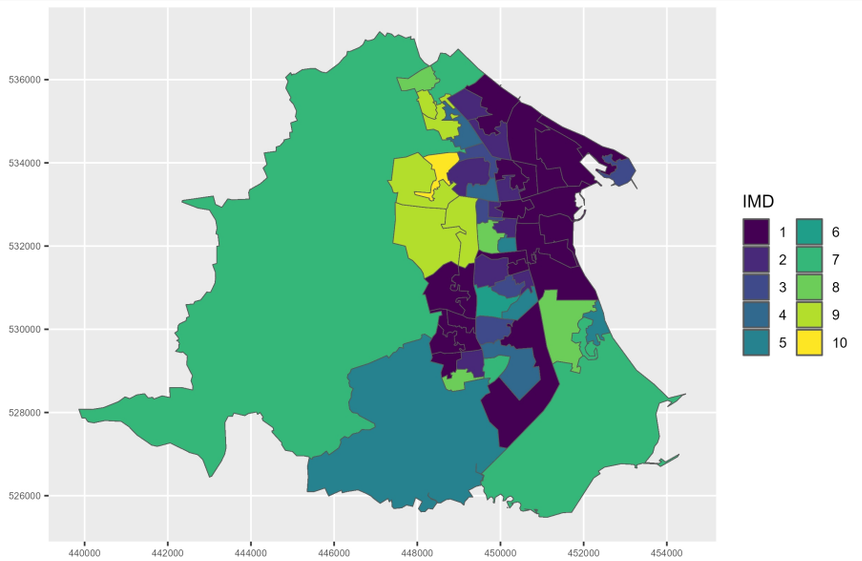

Appendix A2.52.7: Mapped IMD 2019 distribution in Hartlepool

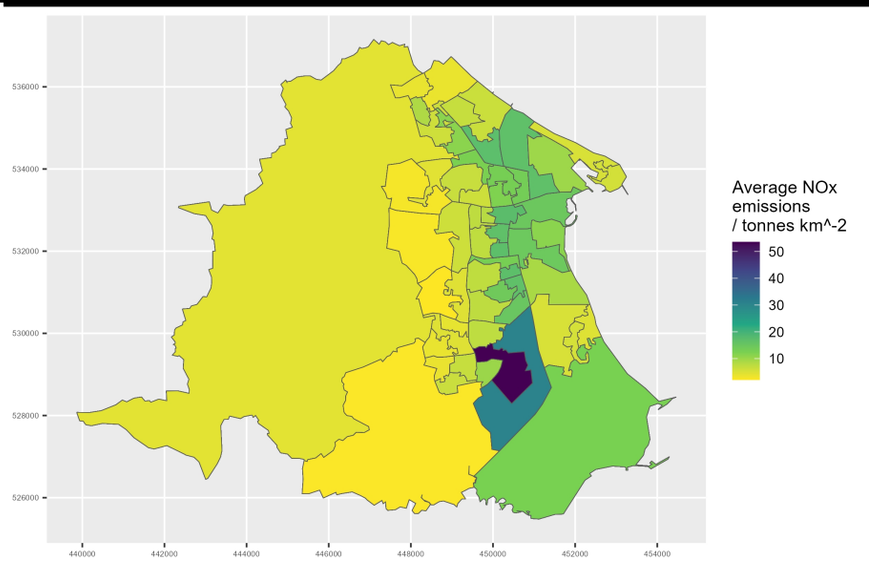

Appendix A2.52.8: Mapped NOx emissions in Hartlepool during 2022

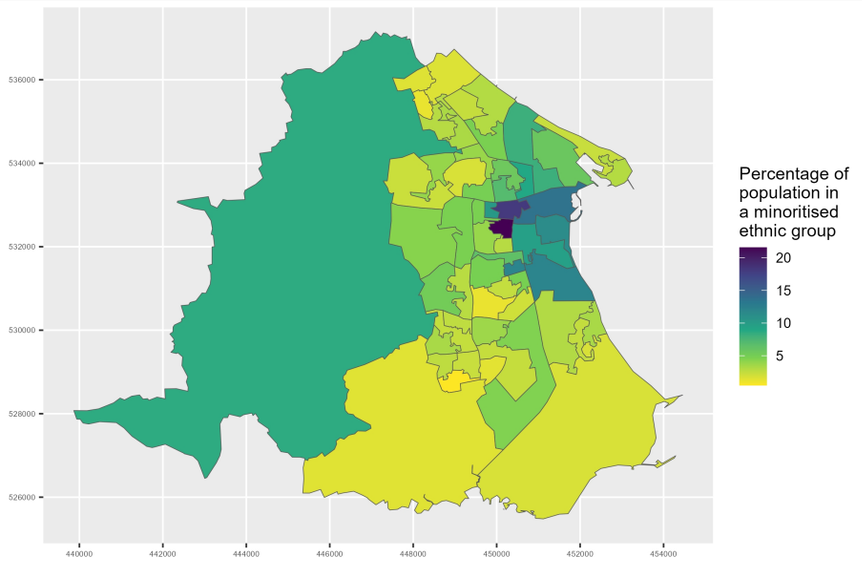

Appendix A2.52.9: Map of minoritised ethnic population in Hartlepool

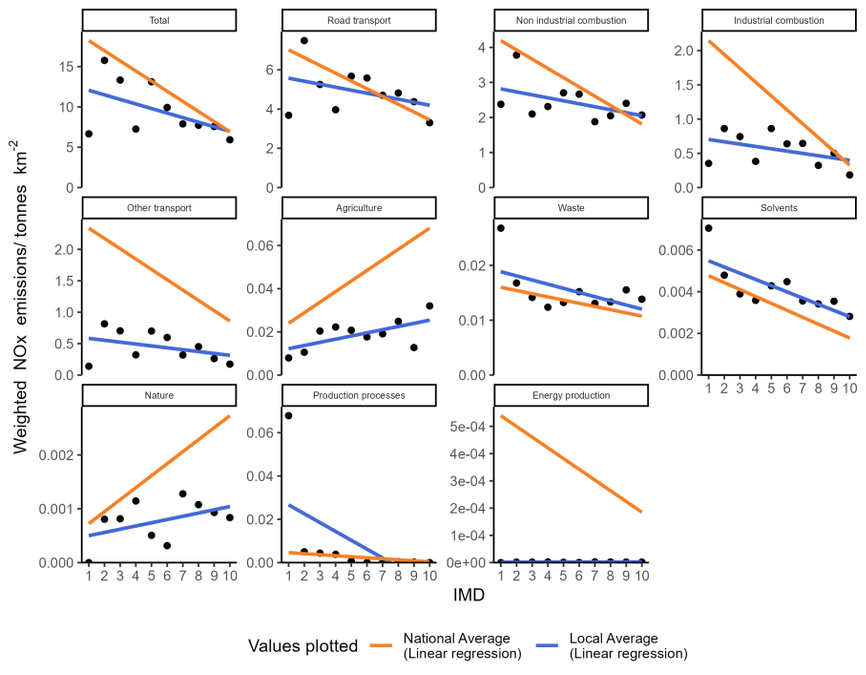

Appendix A2.53.1: Socioeconomic NOx emissions inequality in Havering during 2022
The local average emissions for each deprivation decile are shown as a point

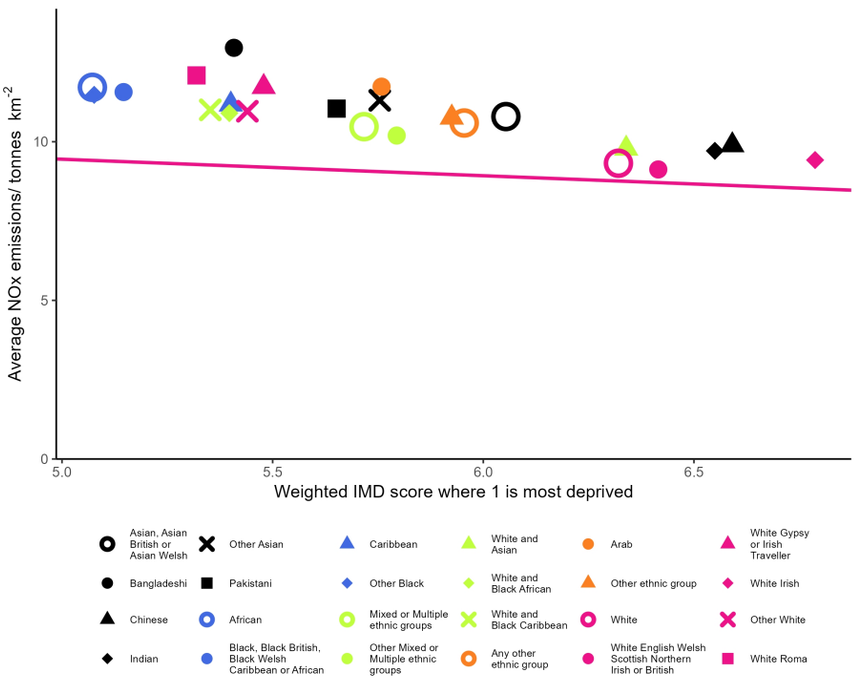

Appendix A2.53.2: Ethnicity based inequality in NOx emissions in Havering during 2022

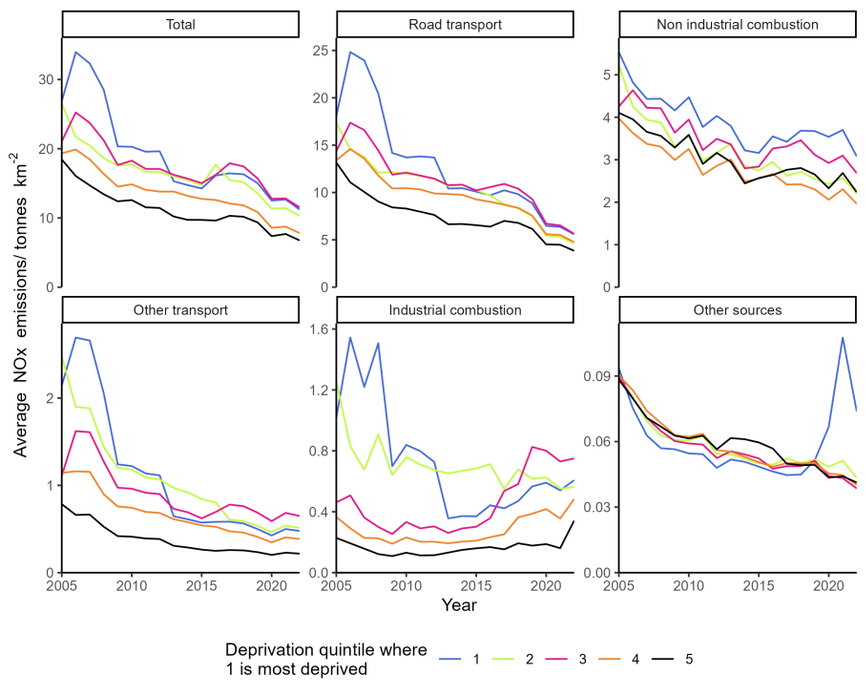

Appendix A2.53.3: Changes in deprivation based NOx emissions inequality over time in Havering

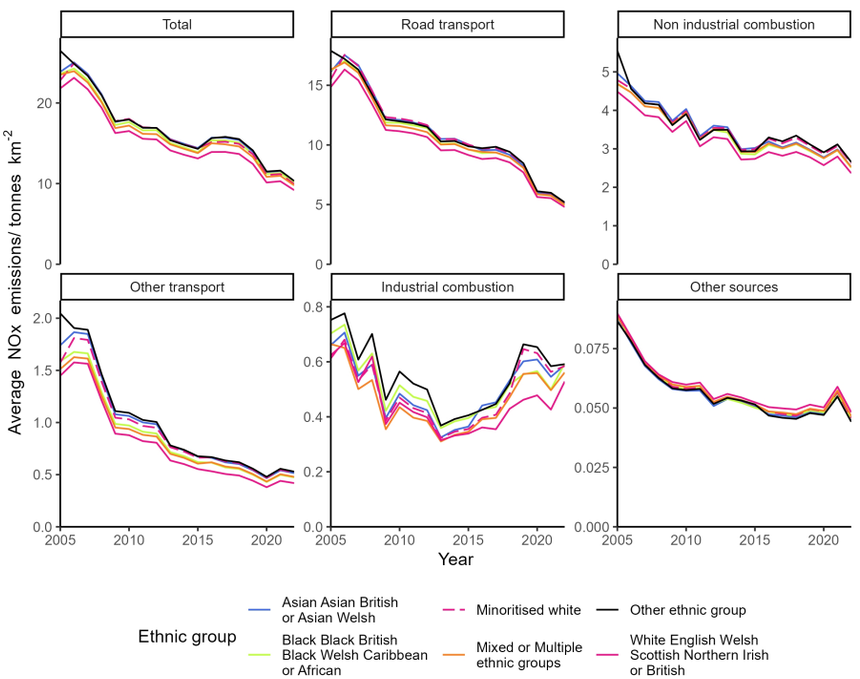

Appendix A2.53.4: Changes in ethnicity based NOx emissions inequality over time in Havering

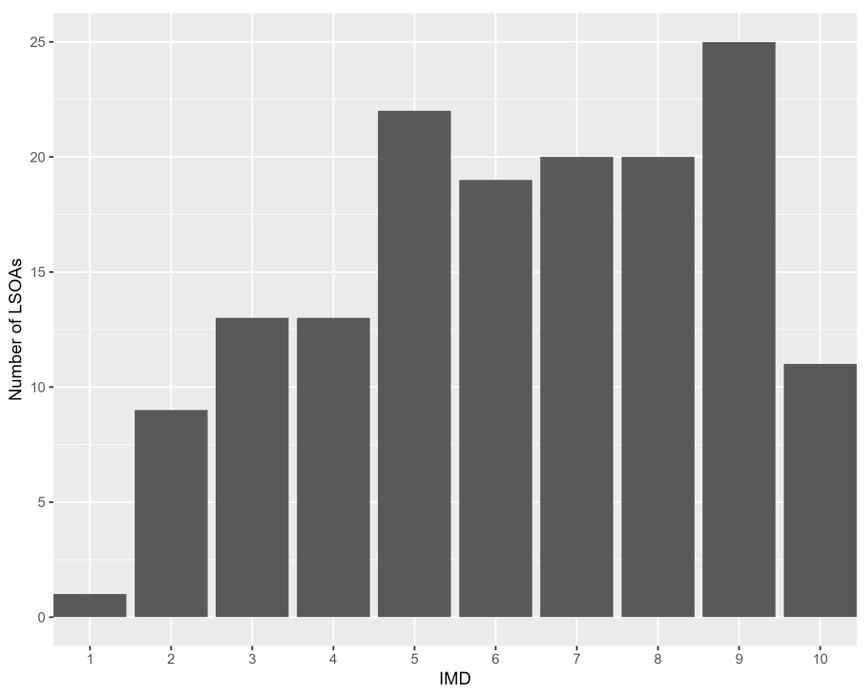

Appendix A2.53.5: The distribution of residential deprivation in Havering (IMD 2019)

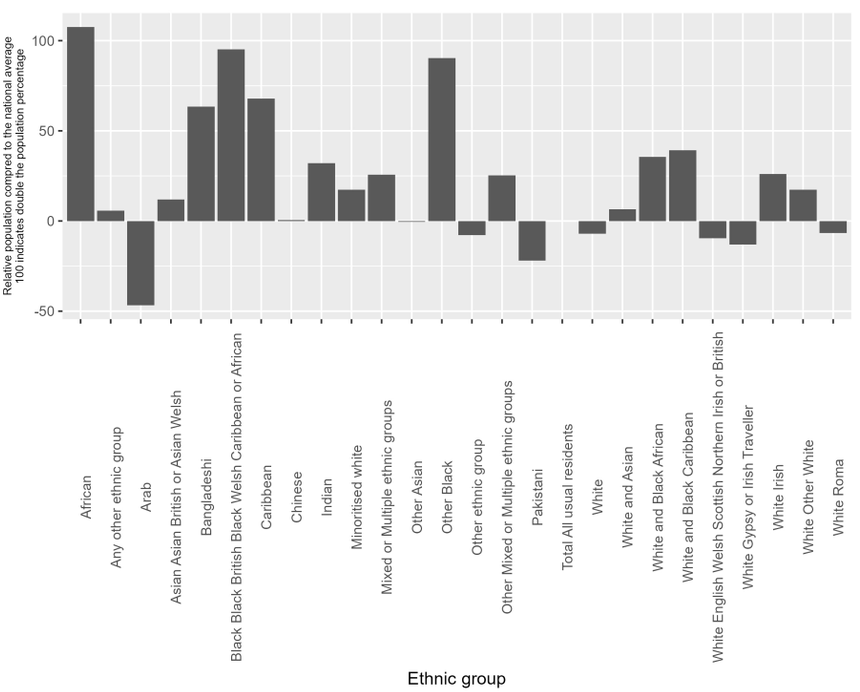

Appendix A2.53.6: the ethnic composition of Havering (Census 2019) compared to the national average

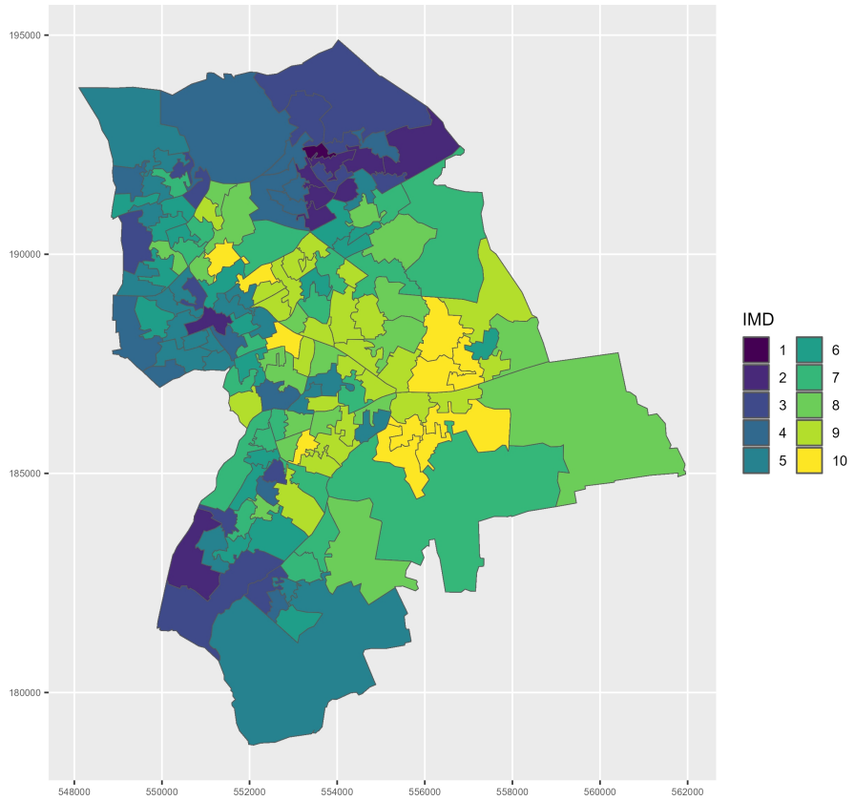

Appendix A2.53.7: Mapped IMD 2019 distribution in Havering

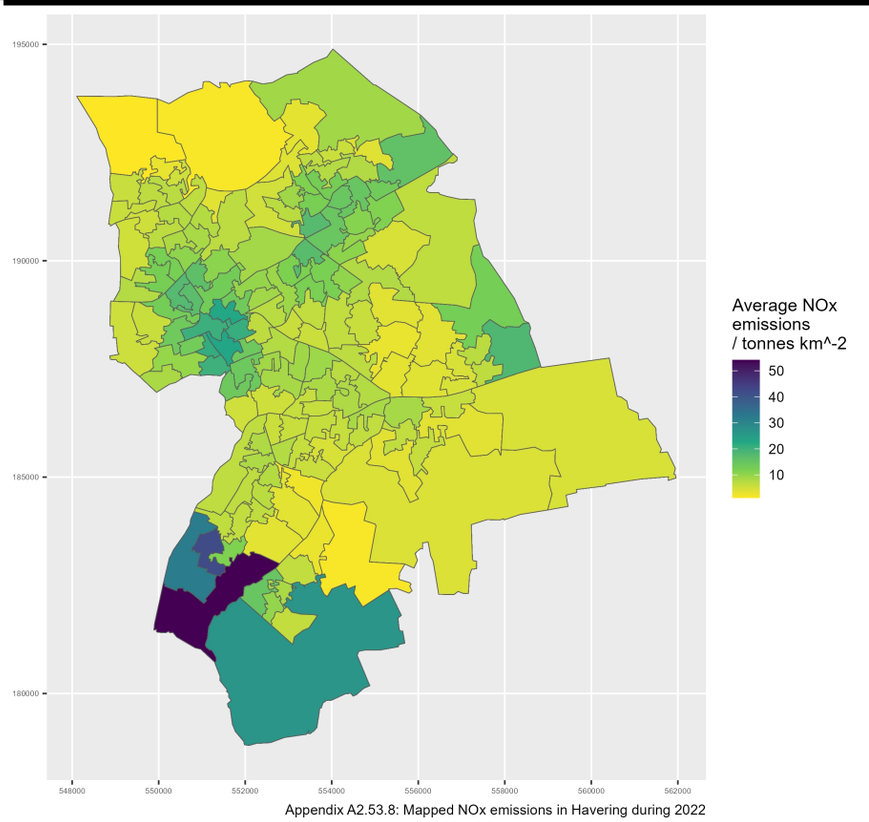

Appendix A2.53.8: Mapped NOx emissions in Havering during 2022

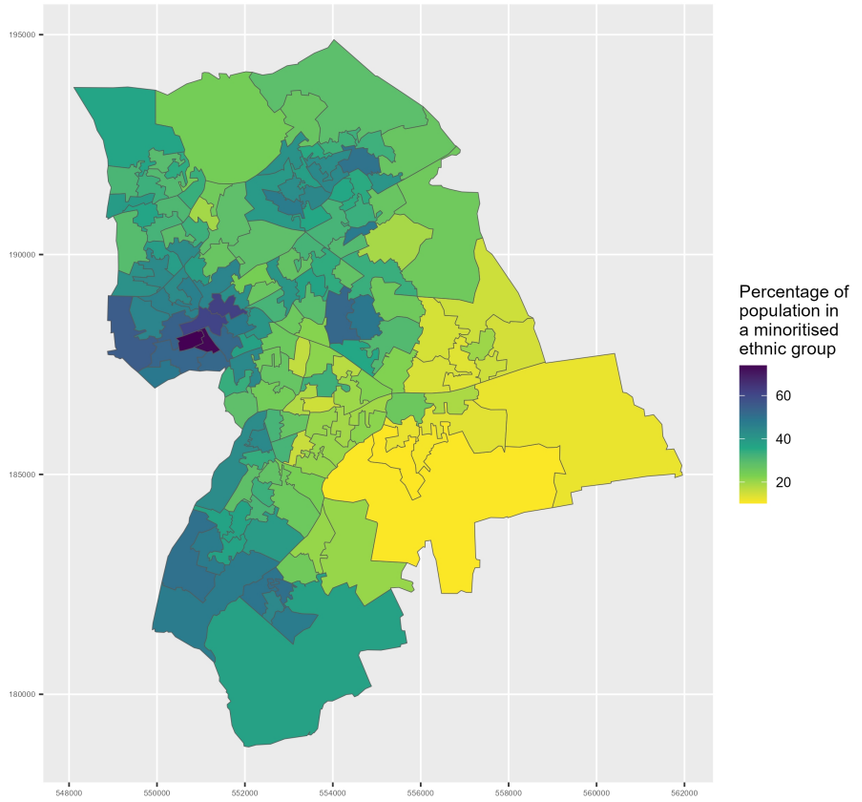

Appendix A2.53.9: Map of minoritised ethnic population in Havering

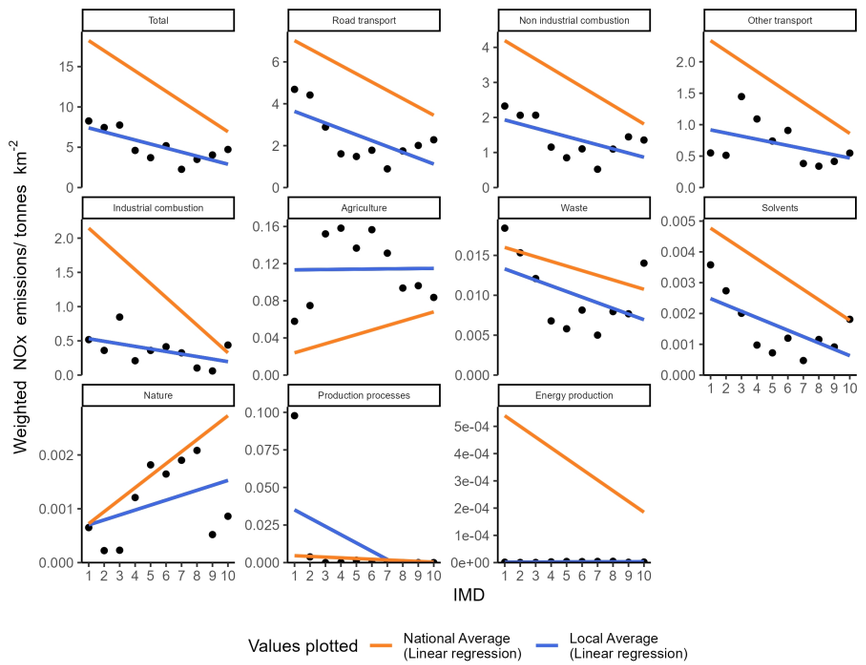

Appendix A2.54.1: Socioeconomic NOx emissions inequality in Herefordshire during 2022
The local average emissions for each deprivation decile are shown as a point

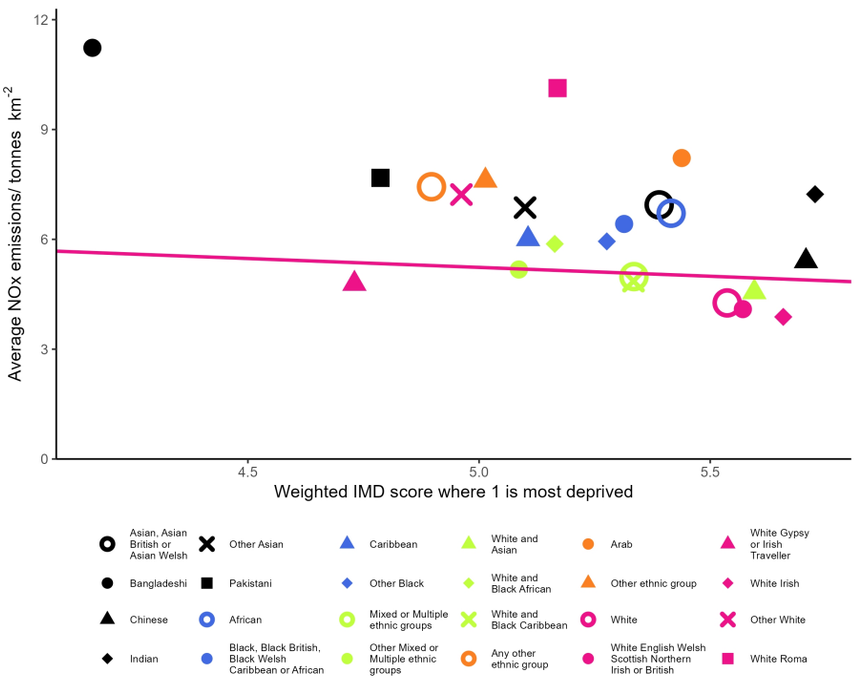

Appendix A2.54.2: Ethnicity based inequality in NOx emissions in Herefordshire during 2022

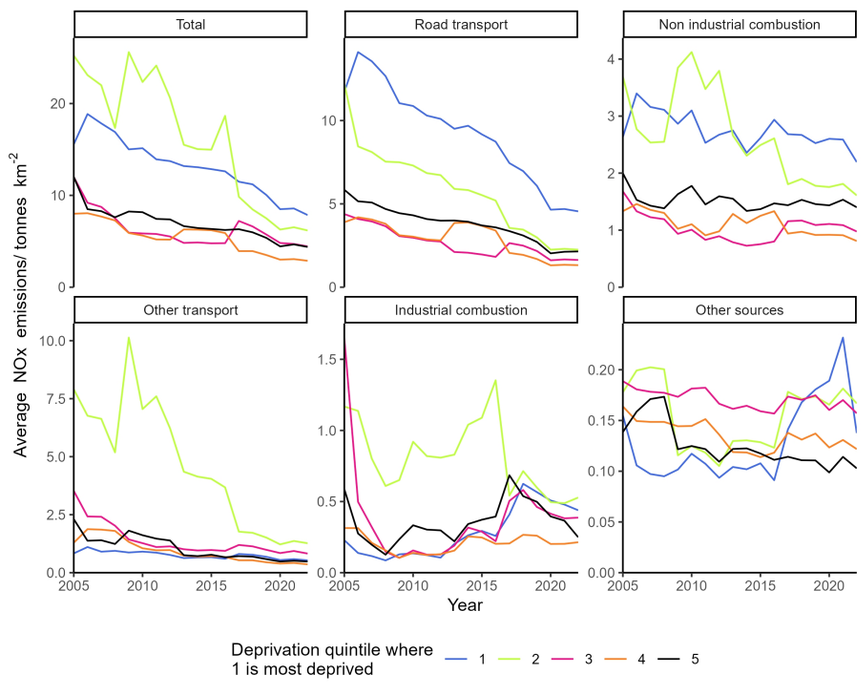

Appendix A2.54.3: Changes in deprivation based NOx emissions inequality over time in Herefordshire

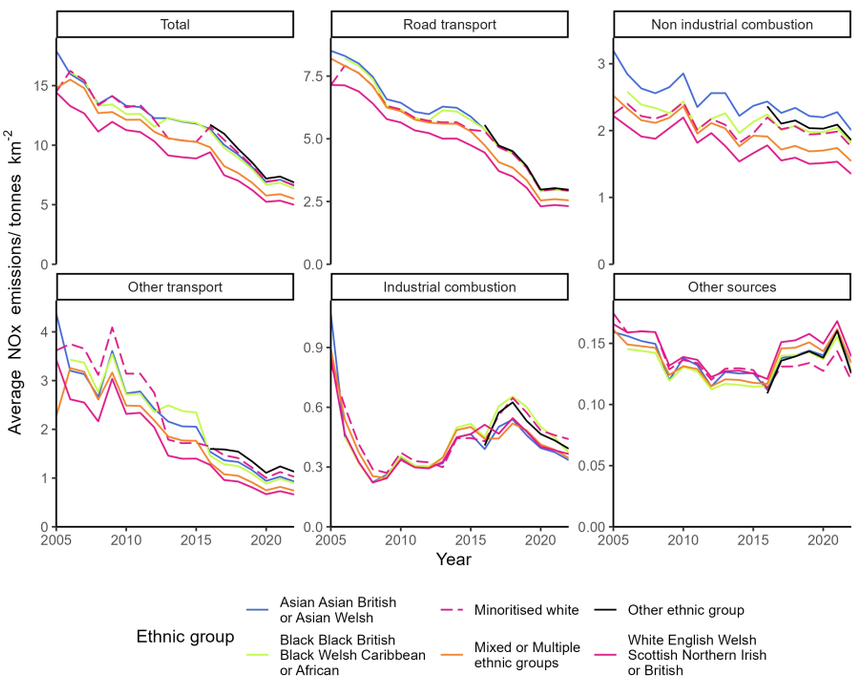

Appendix A2.54.4: Changes in ethnicity based NOx emissions inequality over time in Herefordshire

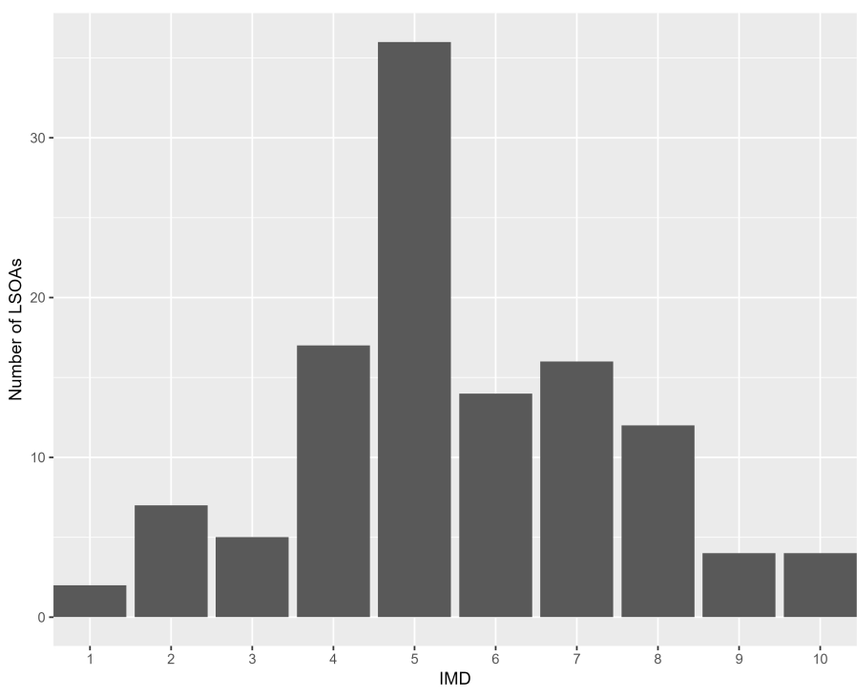

Appendix A2.54.5: The distribution of residential deprivation in Herefordshire (IMD 2019)

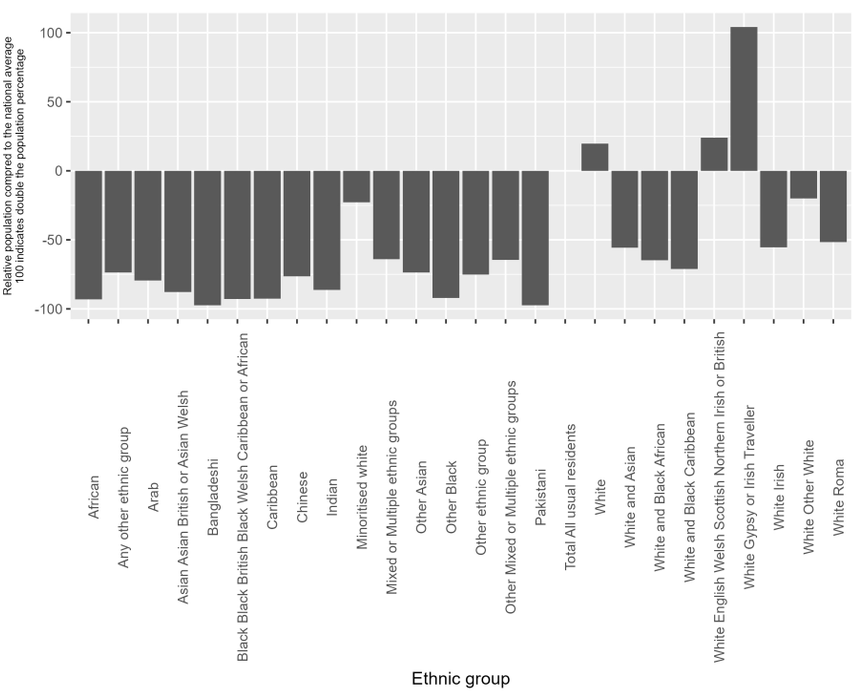

Appendix A2.54.6: the ethnic composition of Herefordshire (Census 2019) compared to the national average

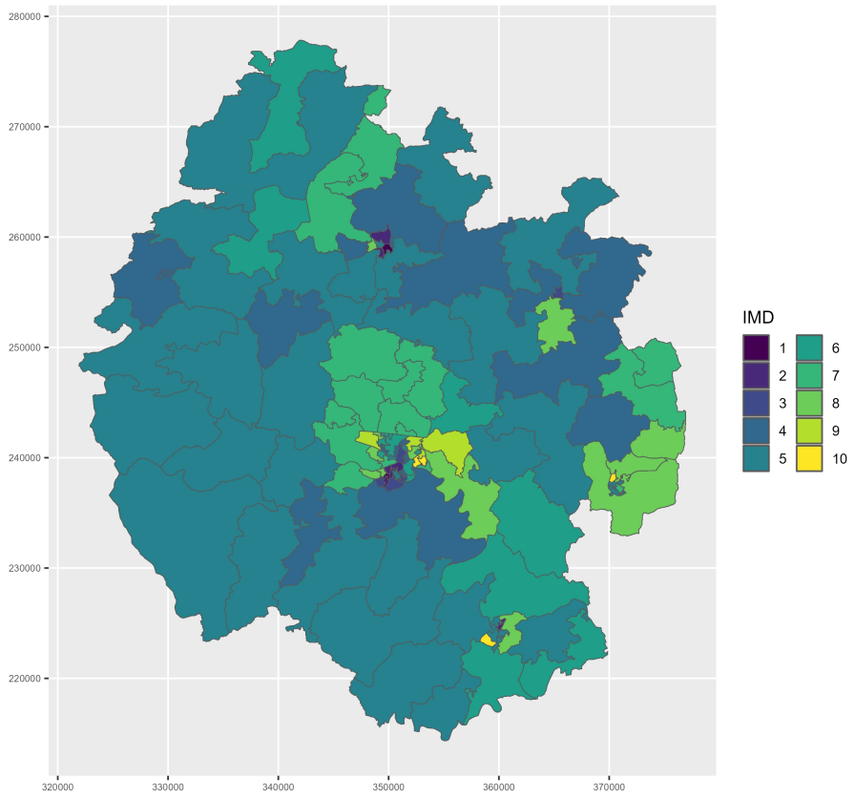

Appendix A2.54.7: Mapped IMD 2019 distribution in Herefordshire

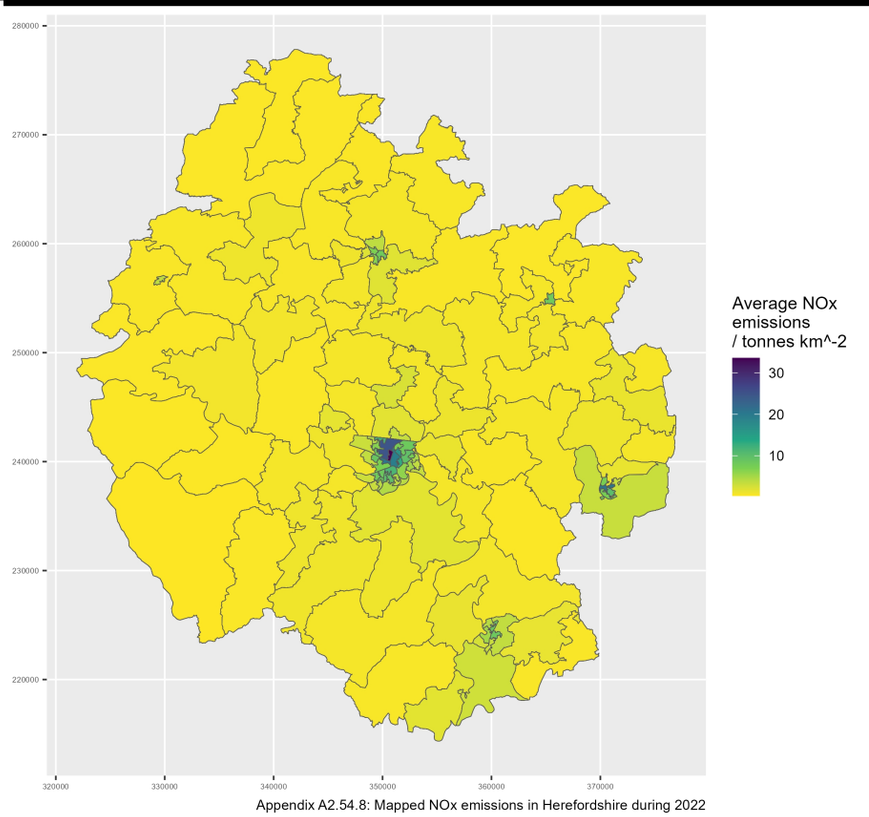

Appendix A2.54.8: Mapped NOx emissions in Herefordshire during 2022

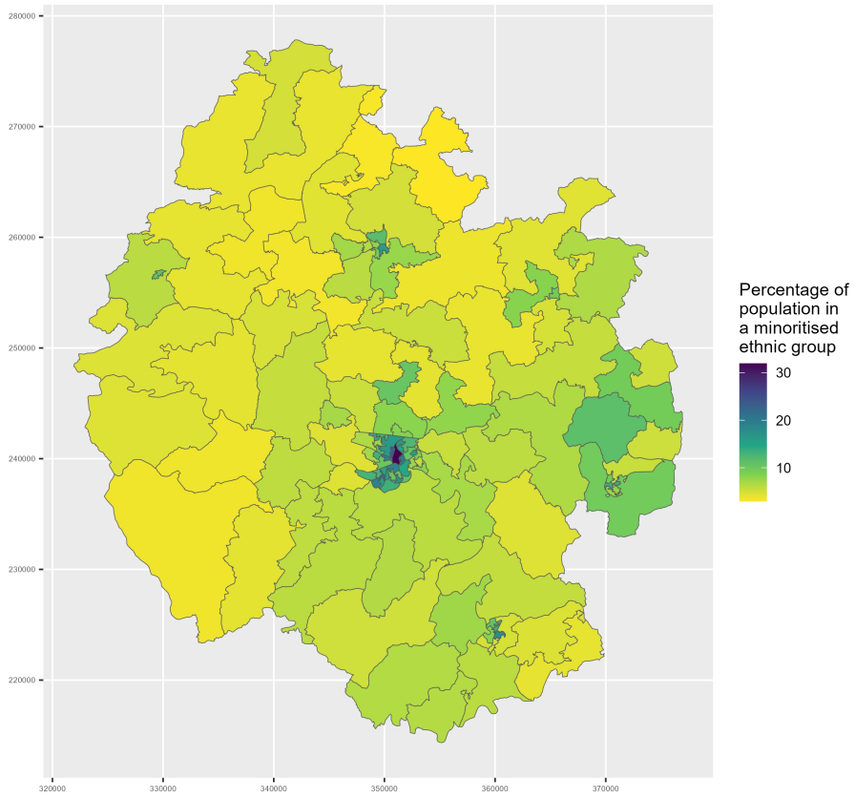

Appendix A2.54.9: Map of minoritised ethnic population in Herefordshire

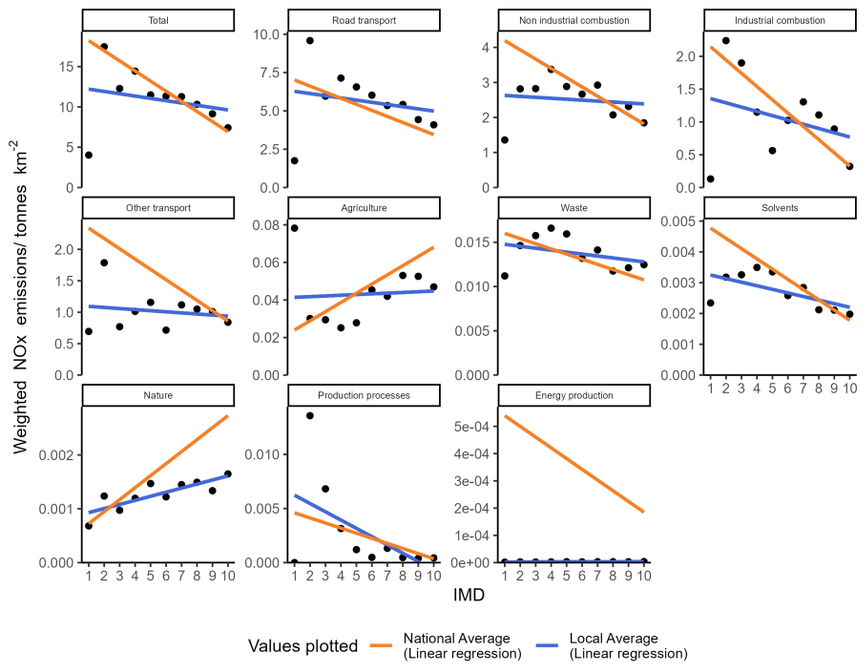

Appendix A2.55.1: Socioeconomic NOx emissions inequality in Hertfordshire during 2022
The local average emissions for each deprivation decile are shown as a point

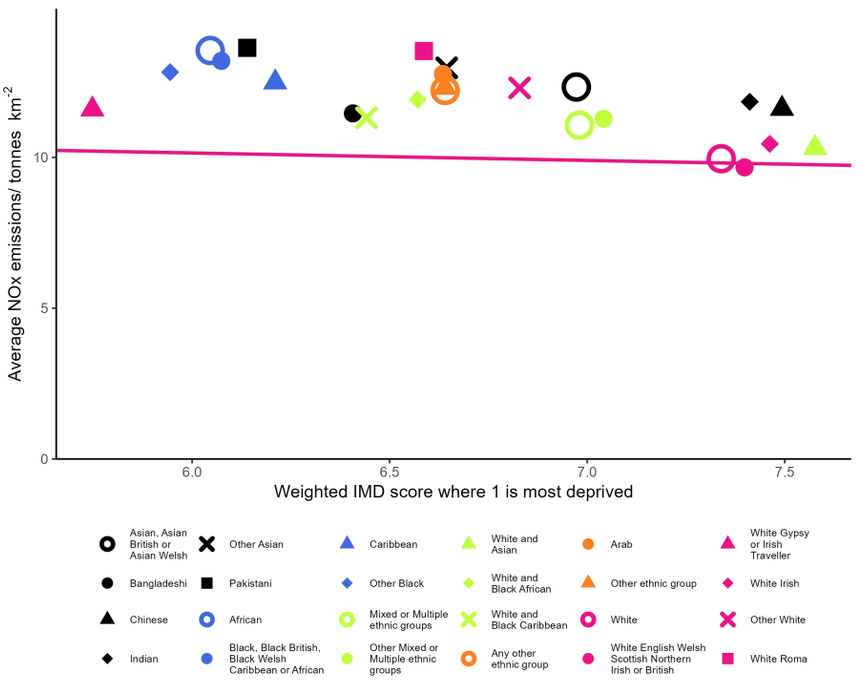

Appendix A2.55.2: Ethnicity based inequality in NOx emissions in Hertfordshire during 2022

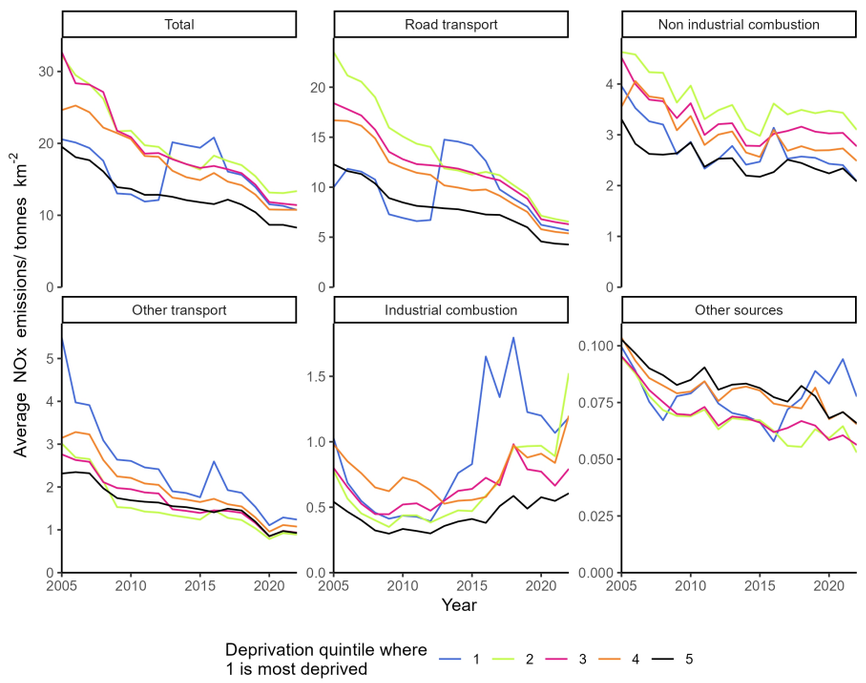

Appendix A2.55.3: Changes in deprivation based NOx emissions inequality over time in Hertfordshire

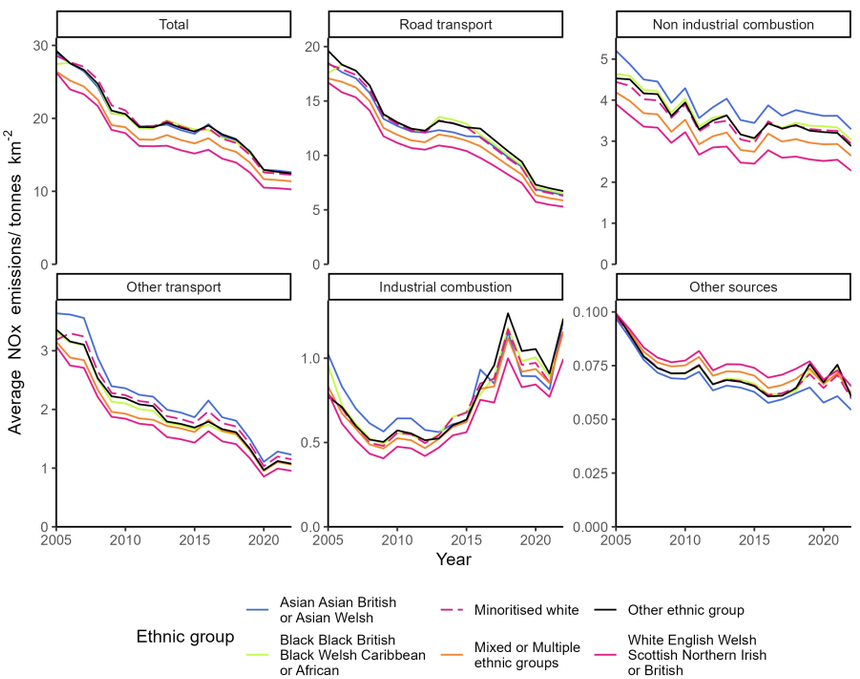

Appendix A2.55.4: Changes in ethnicity based NOx emissions inequality over time in Hertfordshire

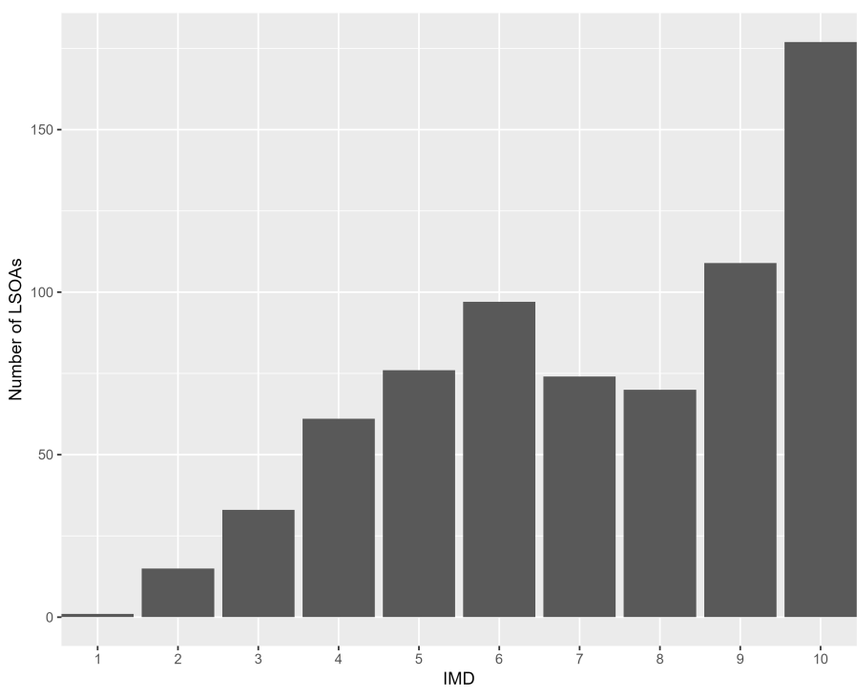

Appendix A2.55.5: The distribution of residential deprivation in Hertfordshire (IMD 2019)

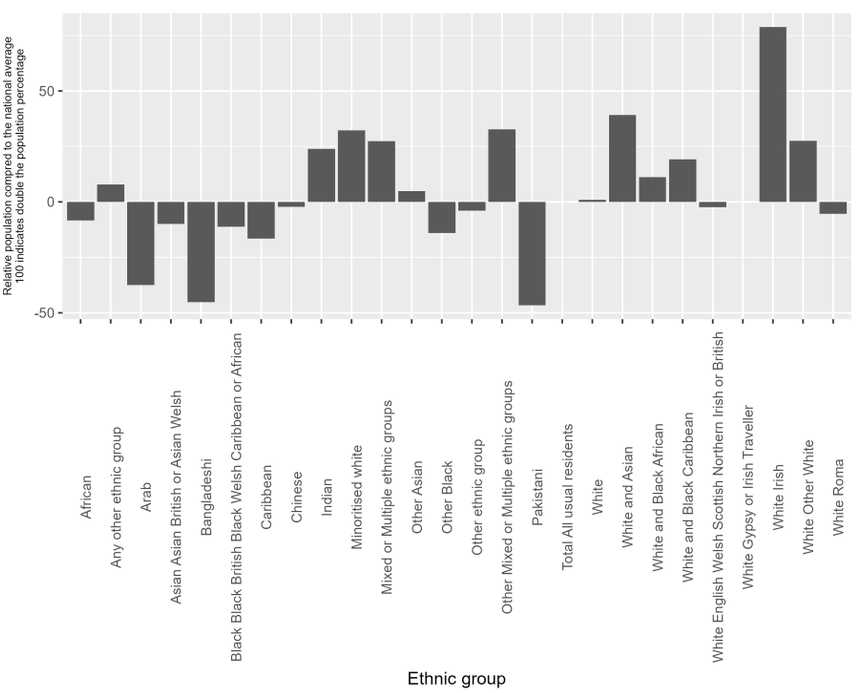

Appendix A2.55.6: the ethnic composition of Hertfordshire (Census 2019) compared to the national average

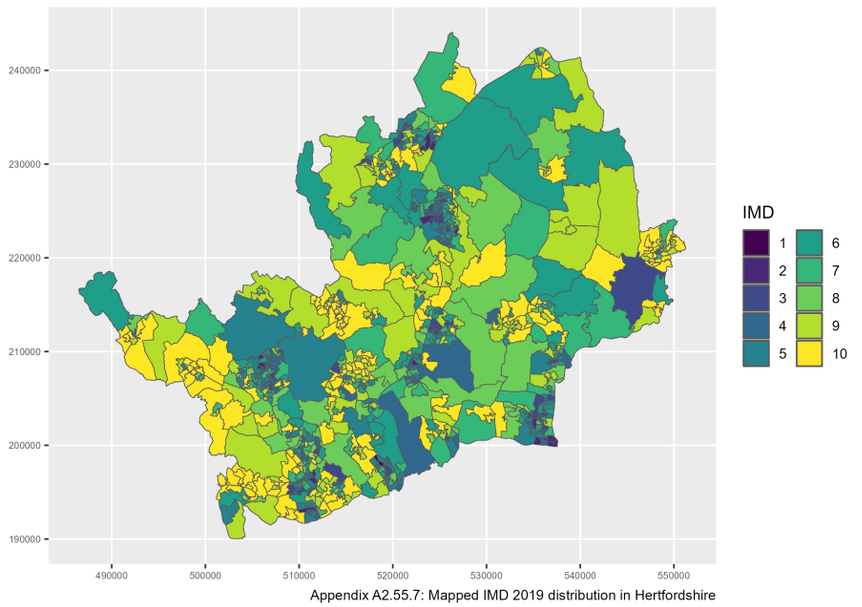

Appendix A2.55.7: Mapped IMD 2019 distribution in Hertfordshire

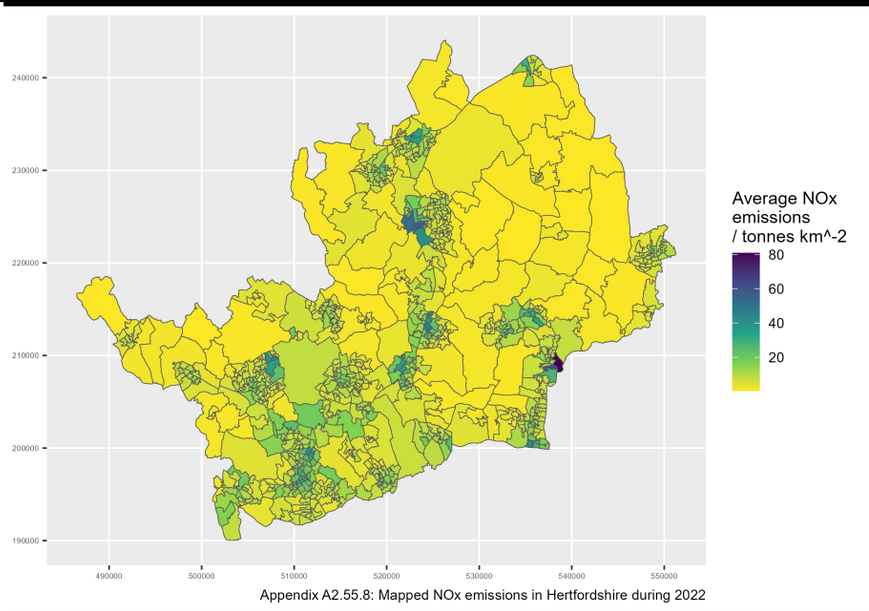

Appendix A2.55.8: Mapped NOx emissions in Hertfordshire during 2022

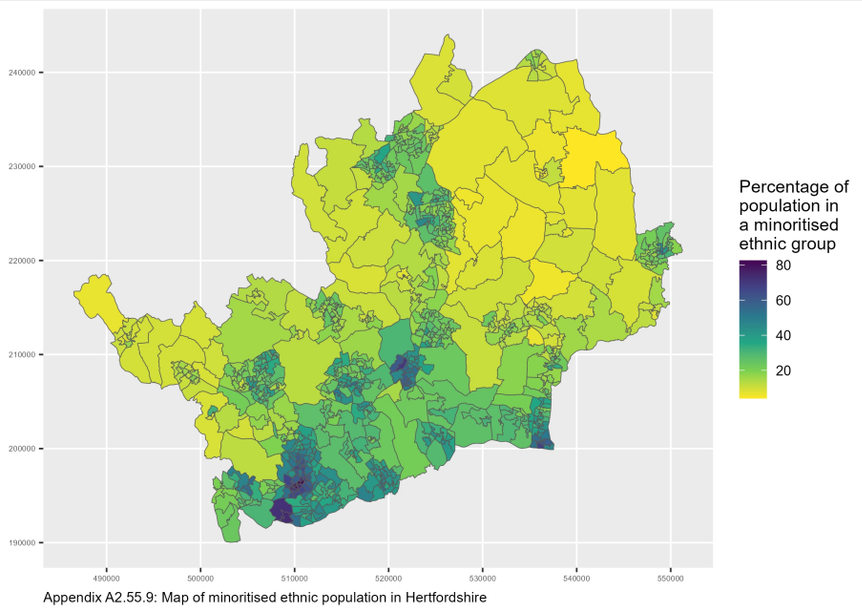

Appendix A2.55.9: Map of minoritised ethnic population in Hertfordshire

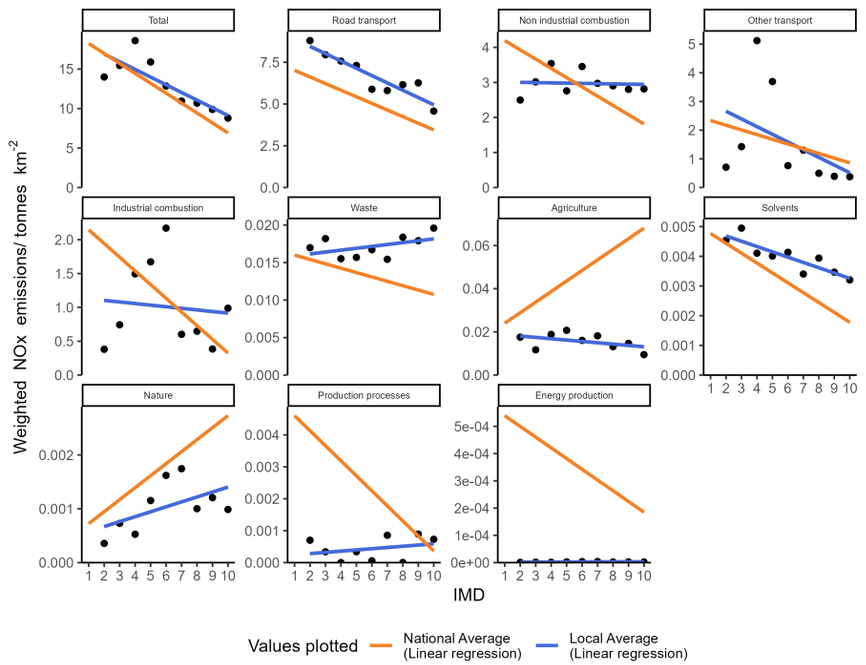

Appendix A2.56.1: Socioeconomic NOx emissions inequality in Hillingdon during 2022
The local average emissions for each deprivation decile are shown as a point

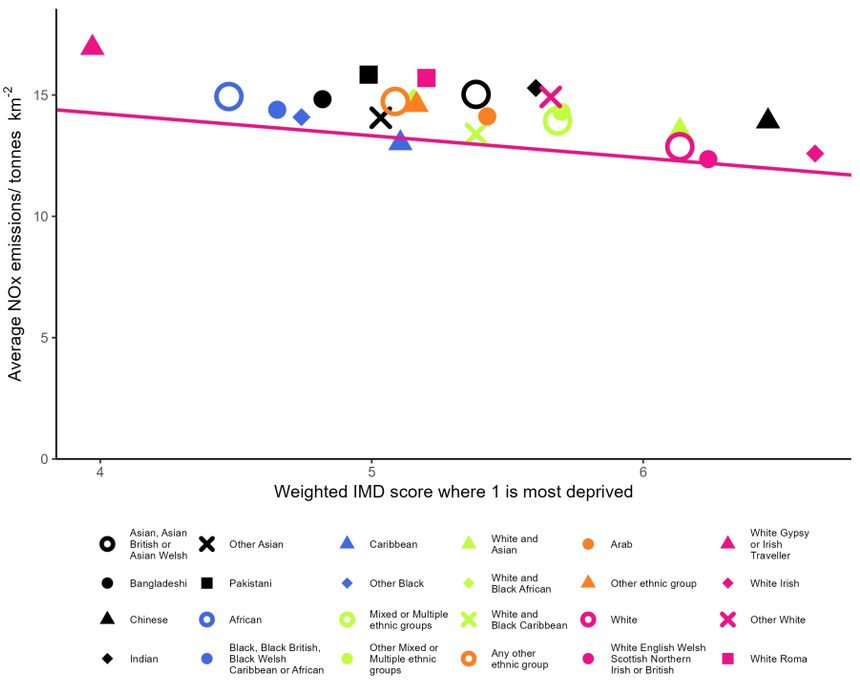

Appendix A2.56.2: Ethnicity based inequality in NOx emissions in Hillingdon during 2022

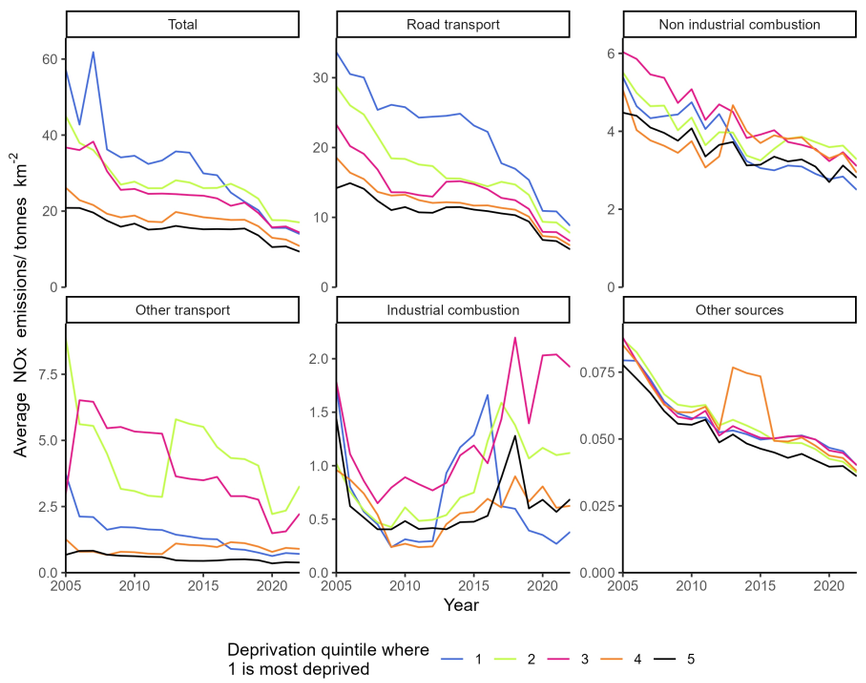

Appendix A2.56.3: Changes in deprivation based NOx emissions inequality over time in Hillingdon

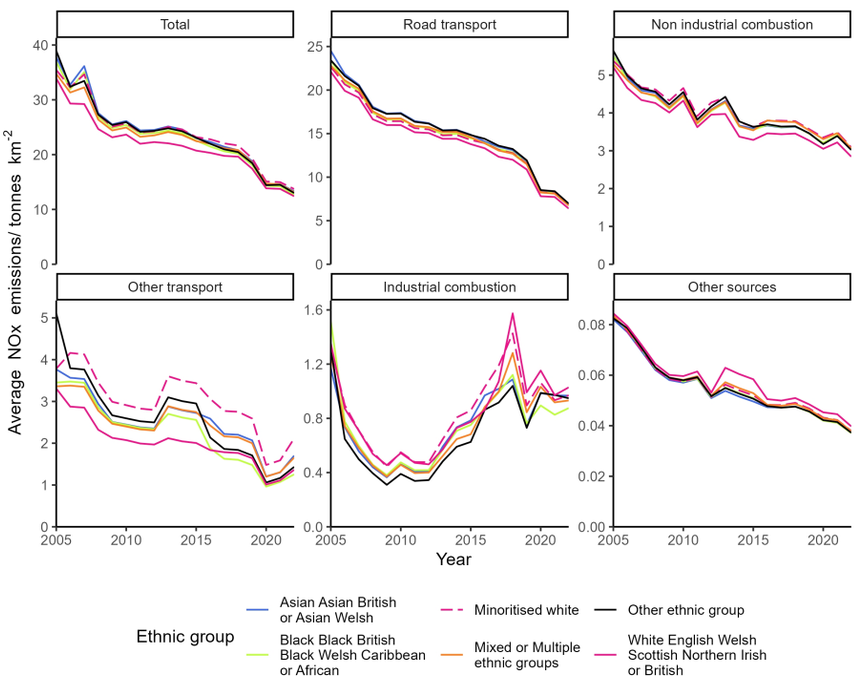

Appendix A2.56.4: Changes in ethnicity based NOx emissions inequality over time in Hillingdon

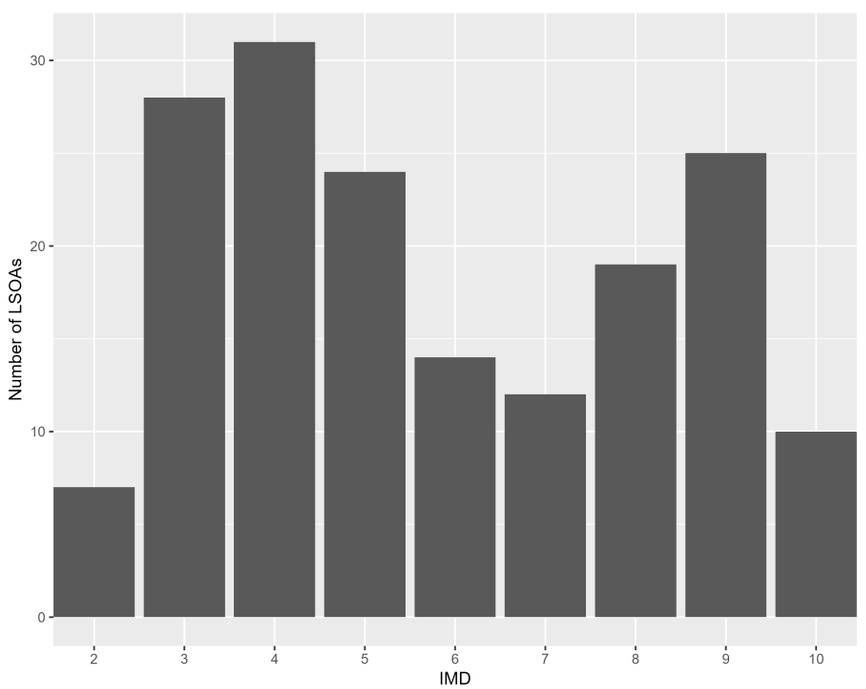

Appendix A2.56.5: The distribution of residential deprivation in Hillingdon (IMD 2019)

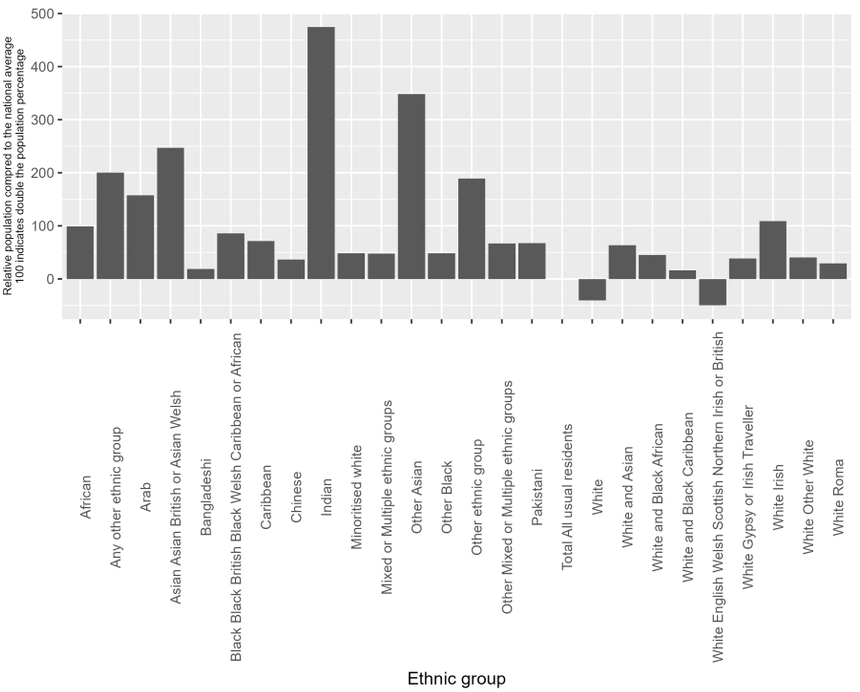

Appendix A2.56.6: the ethnic composition of Hillingdon (Census 2019) compared to the national average

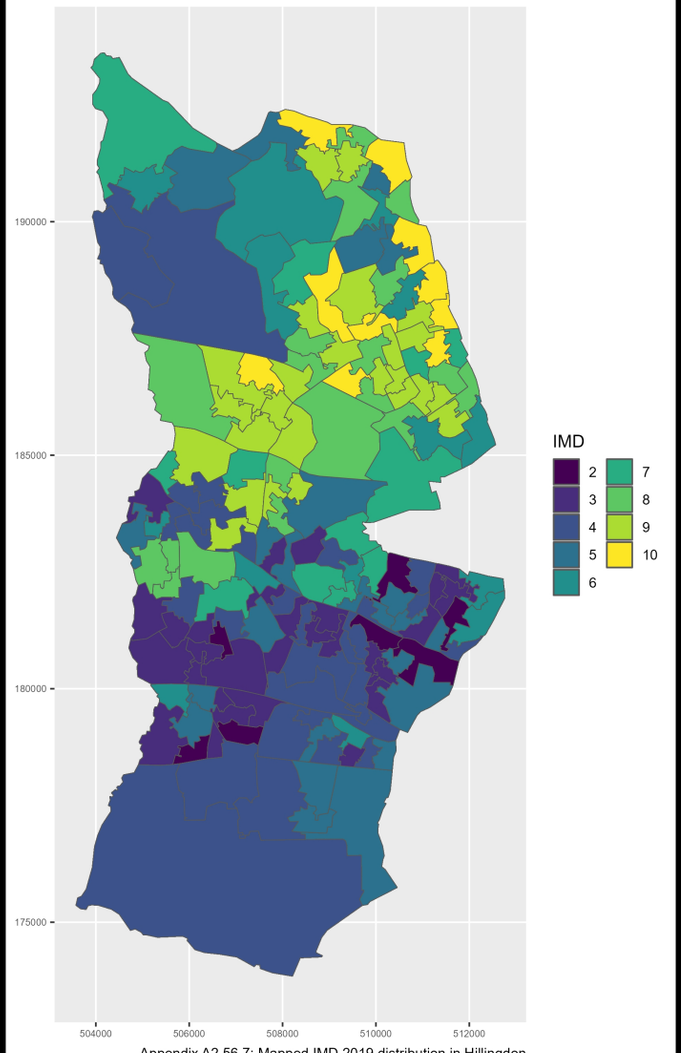

Appendix A2.56.7: Mapped IMD 2019 distribution in Hillingdon

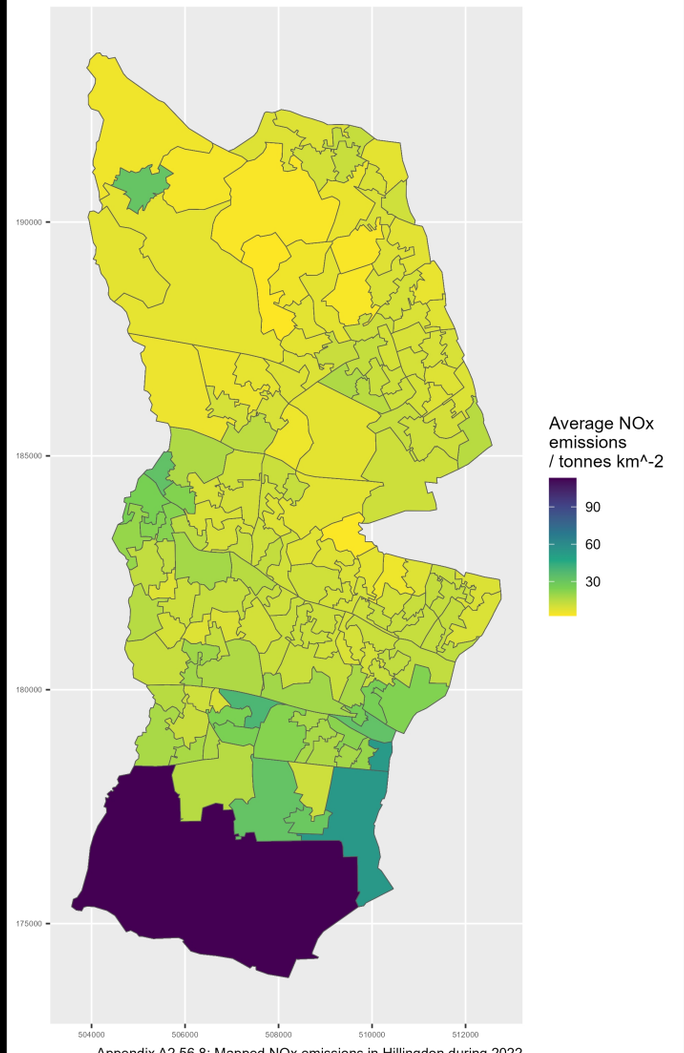

Appendix A2.56.8: Mapped NOx emissions in Hillingdon during 2022

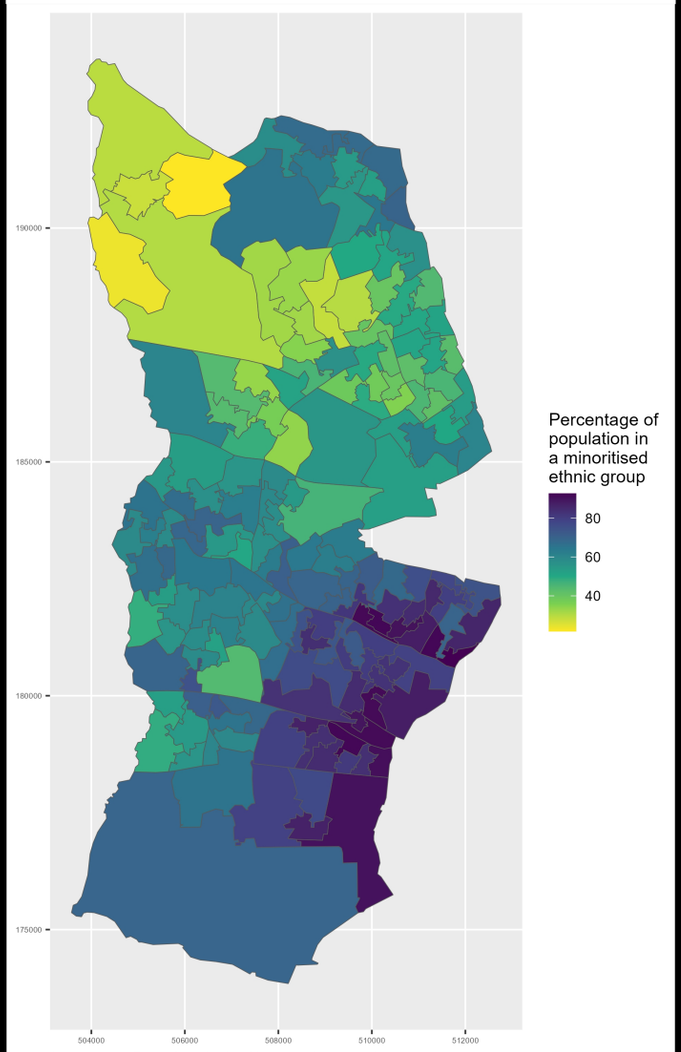

Appendix A2.56.9: Map of minoritised ethnic population in Hillingdon

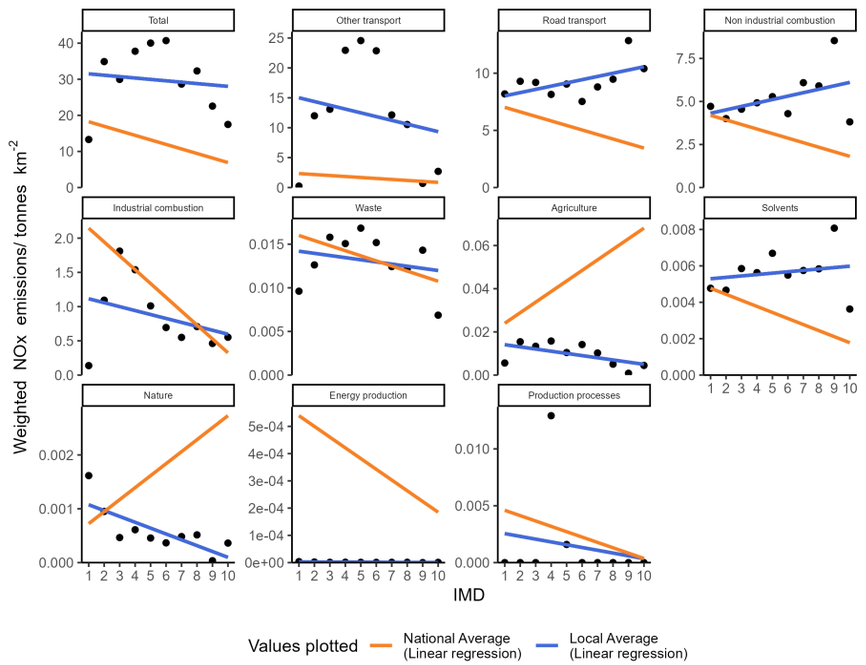

Appendix A2.57.1: Socioeconomic NOx emissions inequality in Hounslow during 2022
The local average emissions for each deprivation decile are shown as a point

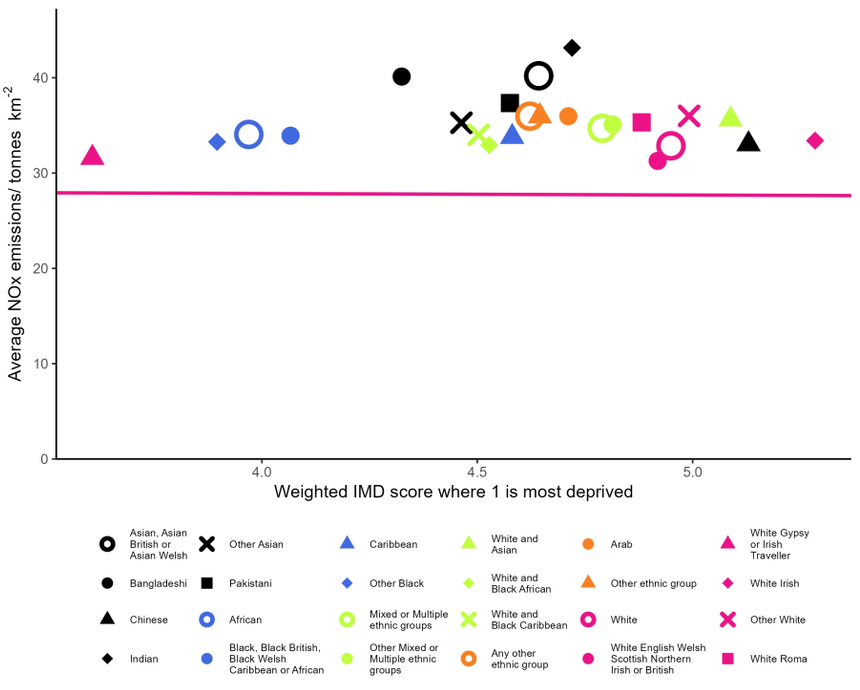

Appendix A2.57.2: Ethnicity based inequality in NOx emissions in Hounslow during 2022

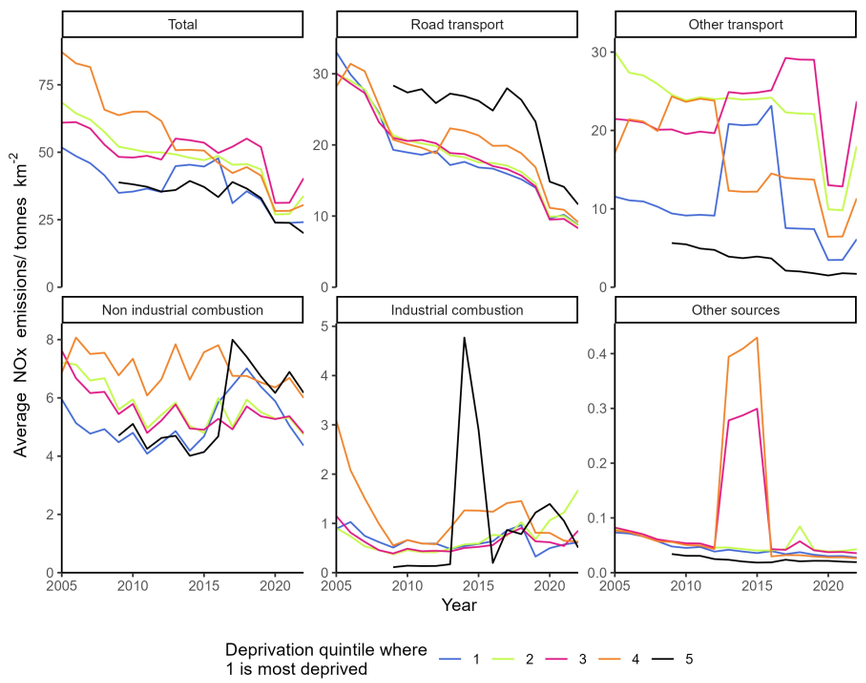

Appendix A2.57.3: Changes in deprivation based NOx emissions inequality over time in Hounslow

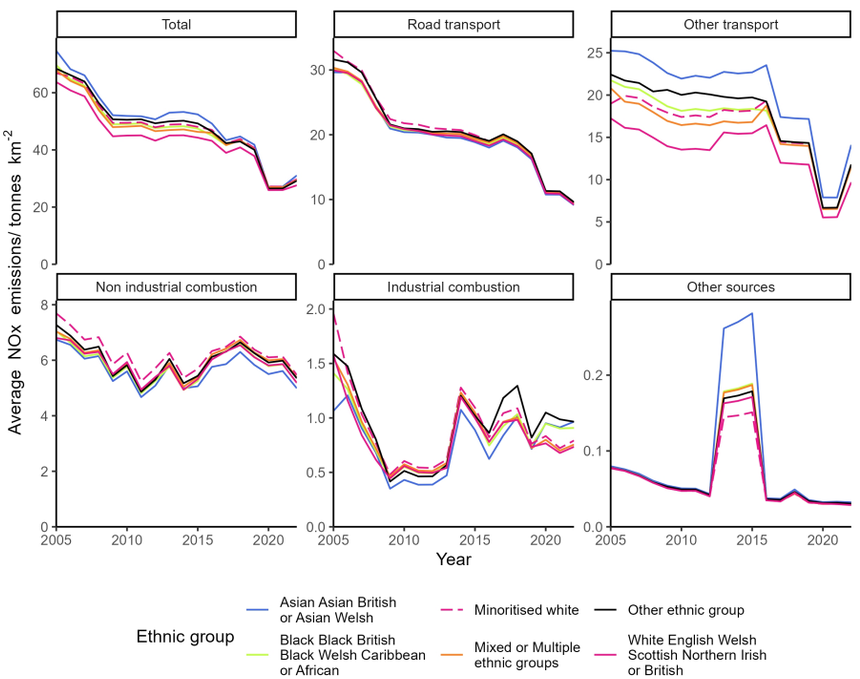

Appendix A2.57.4: Changes in ethnicity based NOx emissions inequality over time in Hounslow

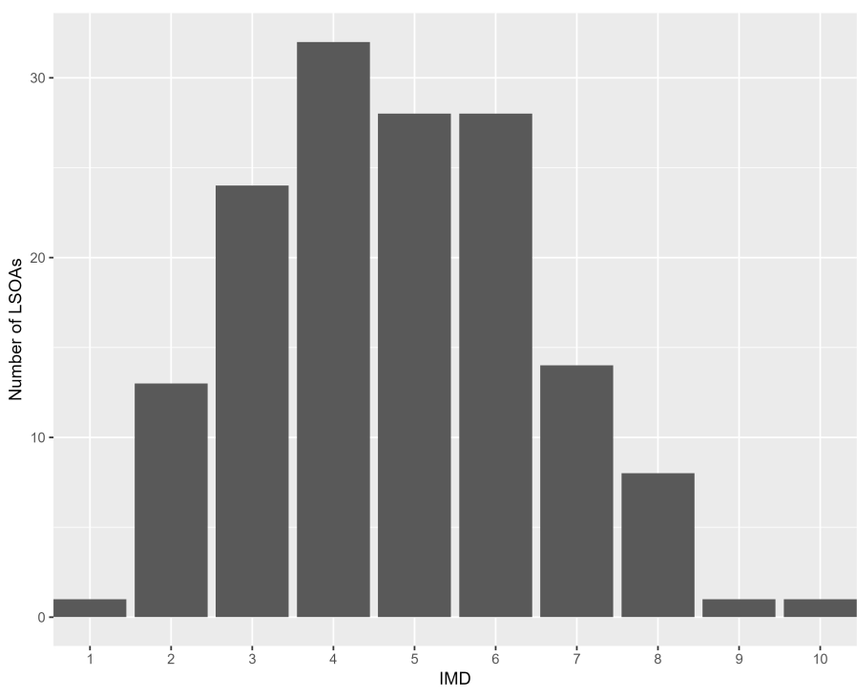

Appendix A2.57.5: The distribution of residential deprivation in Hounslow (IMD 2019)

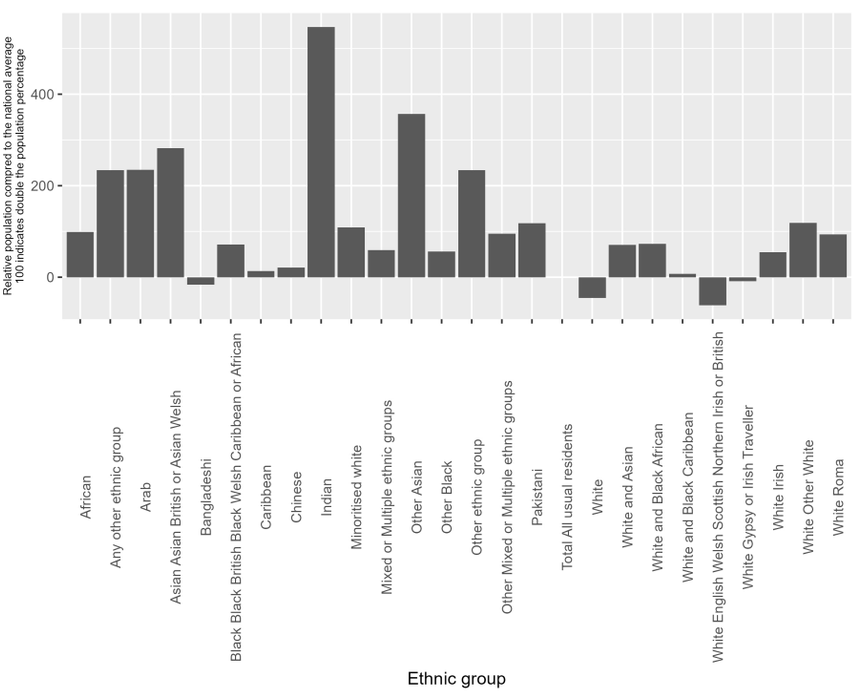

Appendix A2.57.6: the ethnic composition of Hounslow (Census 2019) compared to the national average

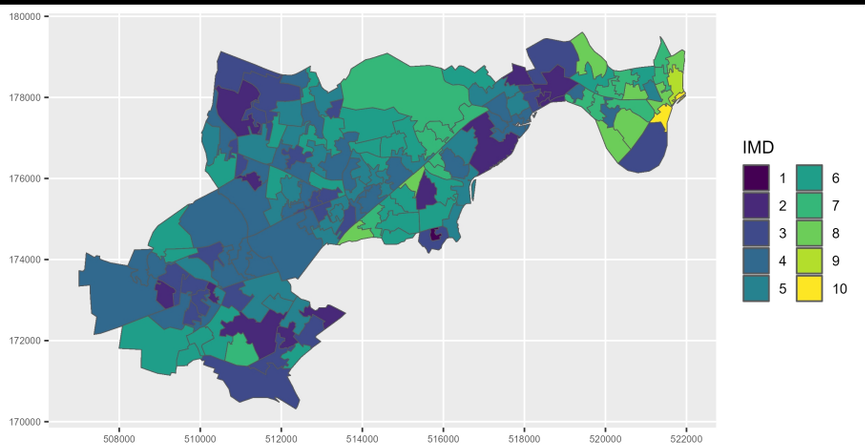

Appendix A2.57.7: Mapped IMD 2019 distribution in Hounslow

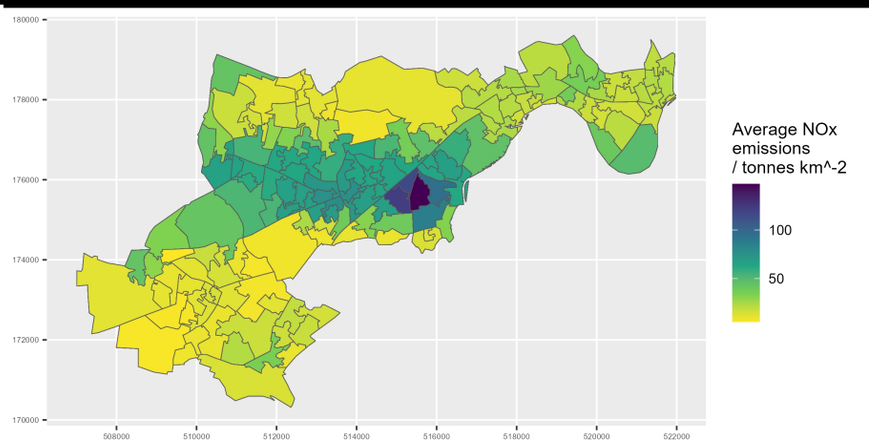

Appendix A2.57.8: Mapped NOx emissions in Hounslow during 2022

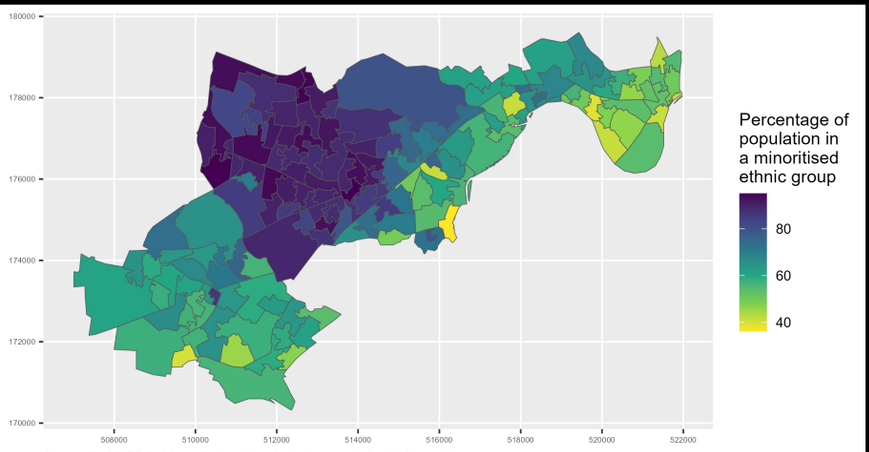

Appendix A2.57.9: Map of minoritised ethnic population in Hounslow

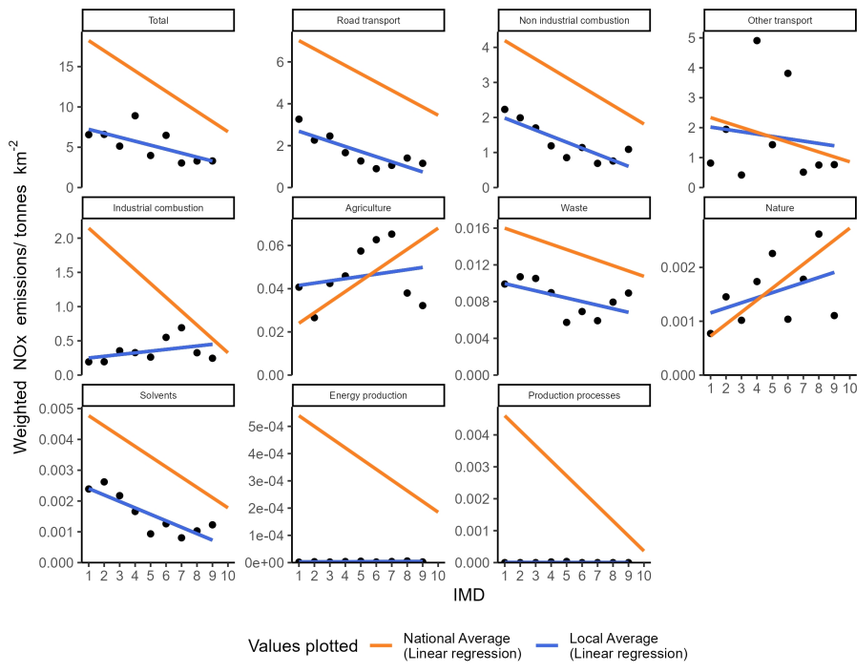

Appendix A2.58.1: Socioeconomic NOx emissions inequality in Isle of Wight during 2022
The local average emissions for each deprivation decile are shown as a point

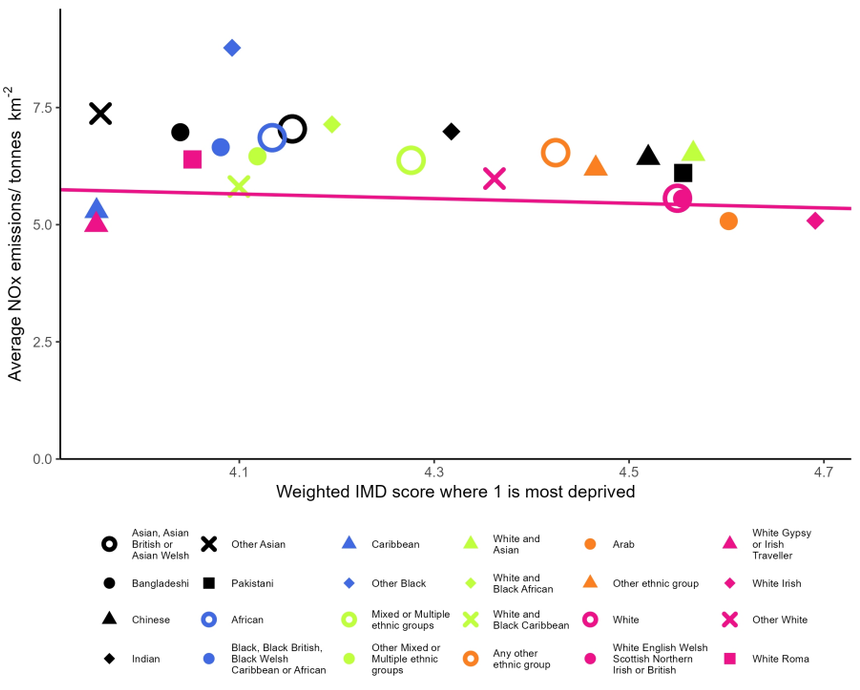

Appendix A2.58.2: Ethnicity based inequality in NOx emissions in Isle of Wight during 2022

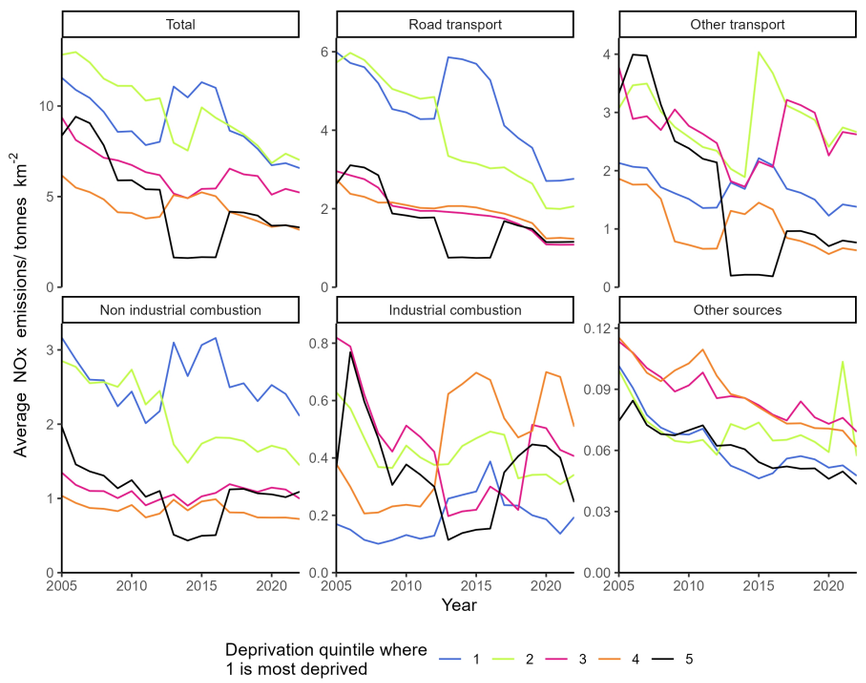

Appendix A2.58.3: Changes in deprivation based NOx emissions inequality over time in Isle of Wight

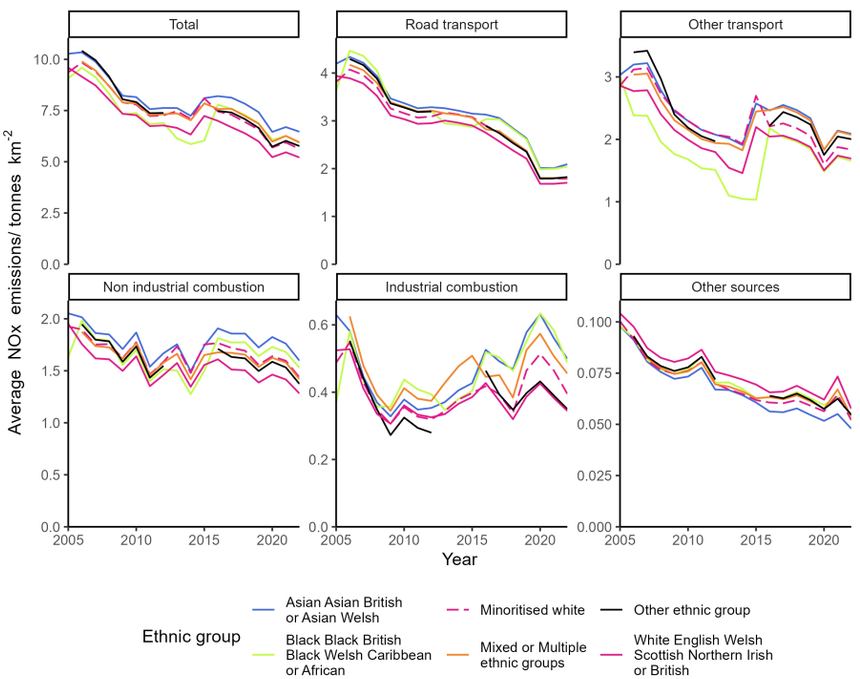

Appendix A2.58.4: Changes in ethnicity based NOx emissions inequality over time in Isle of Wight

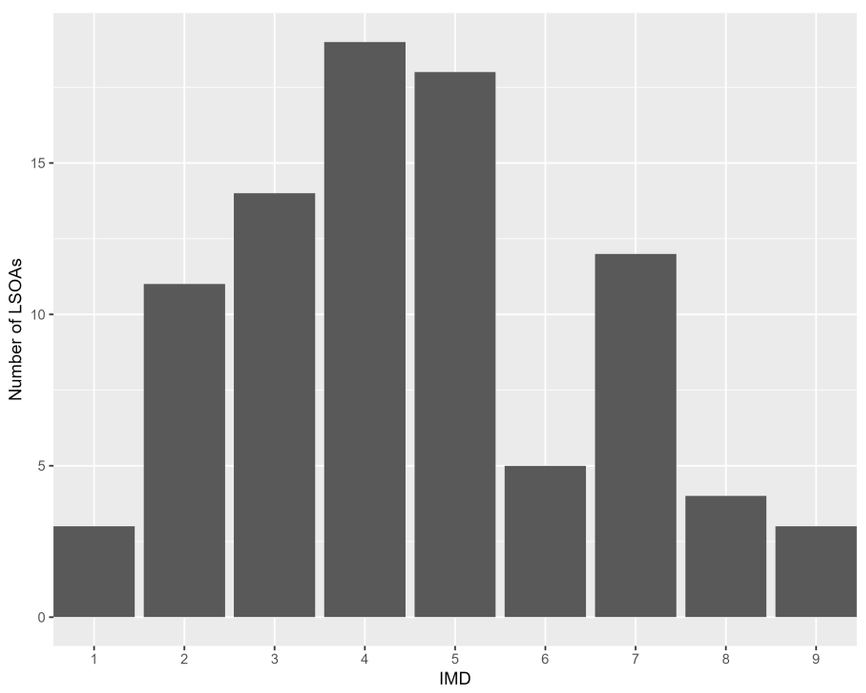

Appendix A2.58.5: The distribution of residential deprivation in Isle of Wight (IMD 2019)

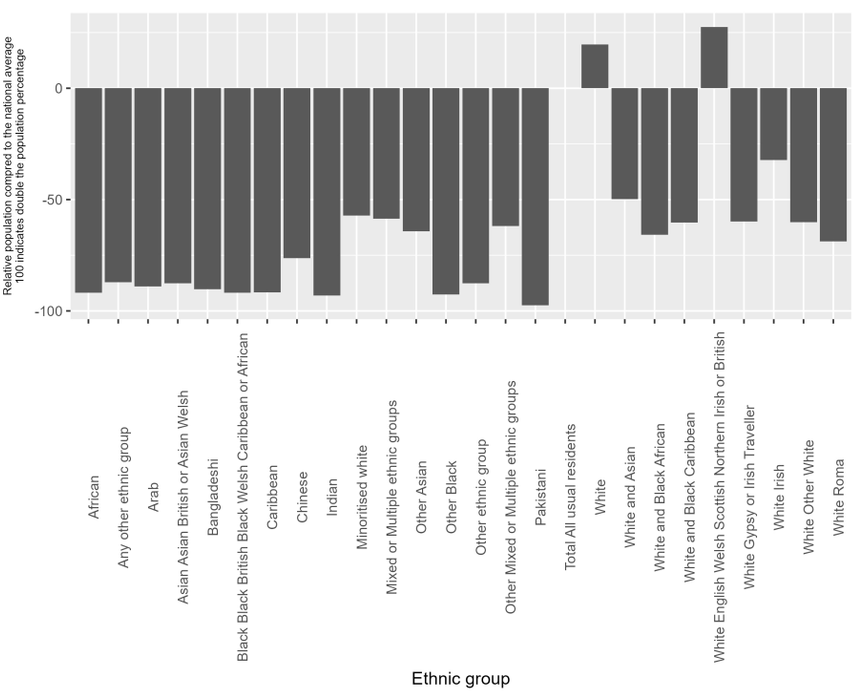

Appendix A2.58.6: the ethnic composition of Isle of Wight (Census 2019) compared to the national average

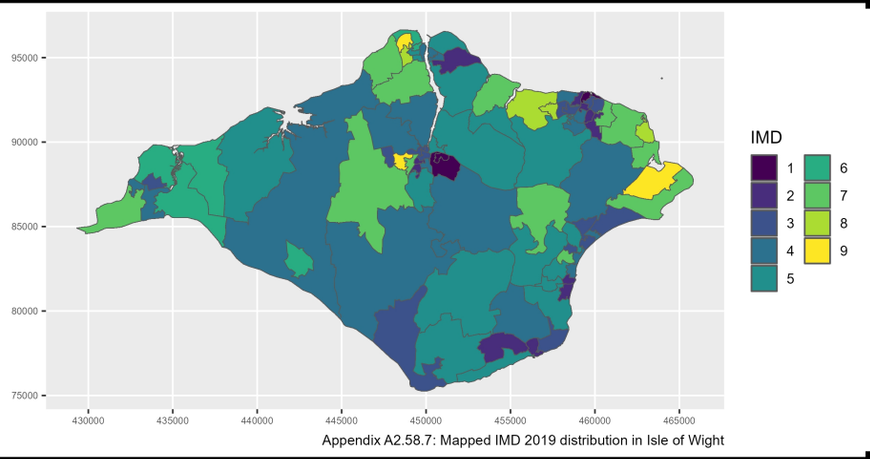

Appendix A2.58.7: Mapped IMD 2019 distribution in Isle of Wight

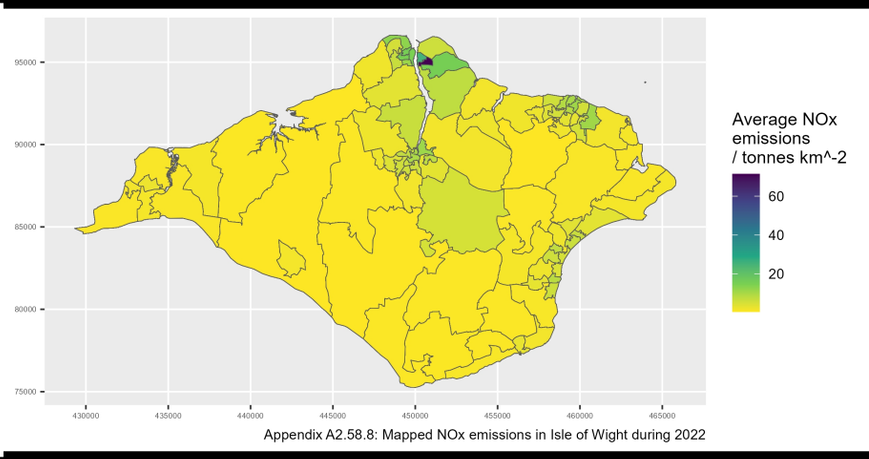

Appendix A2.58.8: Mapped NOx emissions in Isle of Wight during 2022

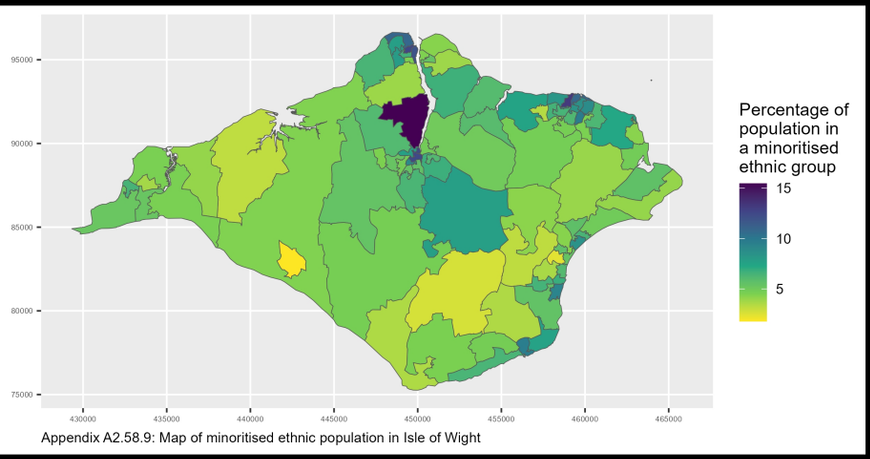

Appendix A2.58.9: Map of minoritised ethnic population in Isle of Wight

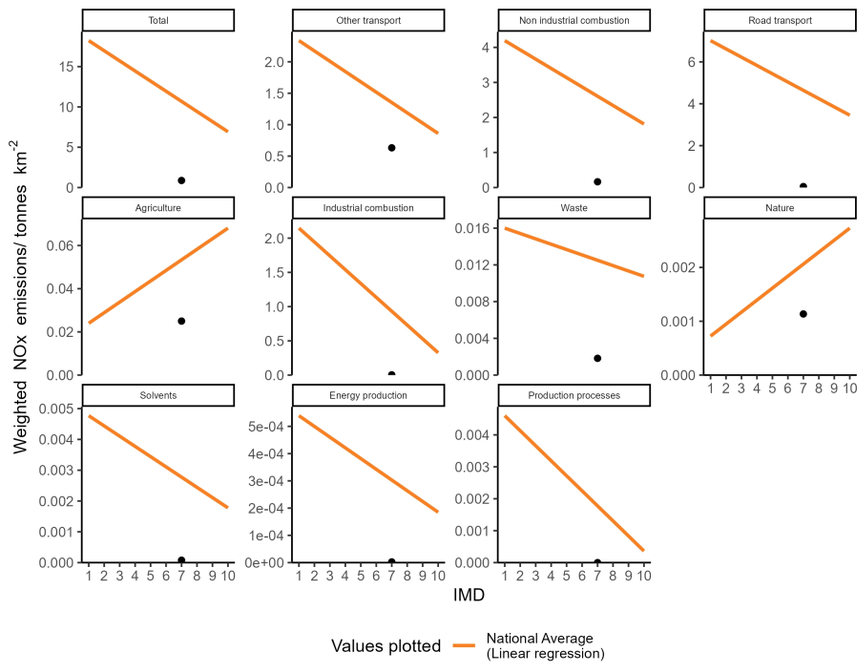

Appendix A2.59.1: Socioeconomic NOx emissions inequality in Isles of Scilly during 2022
The local average emissions for each deprivation decile are shown as a point

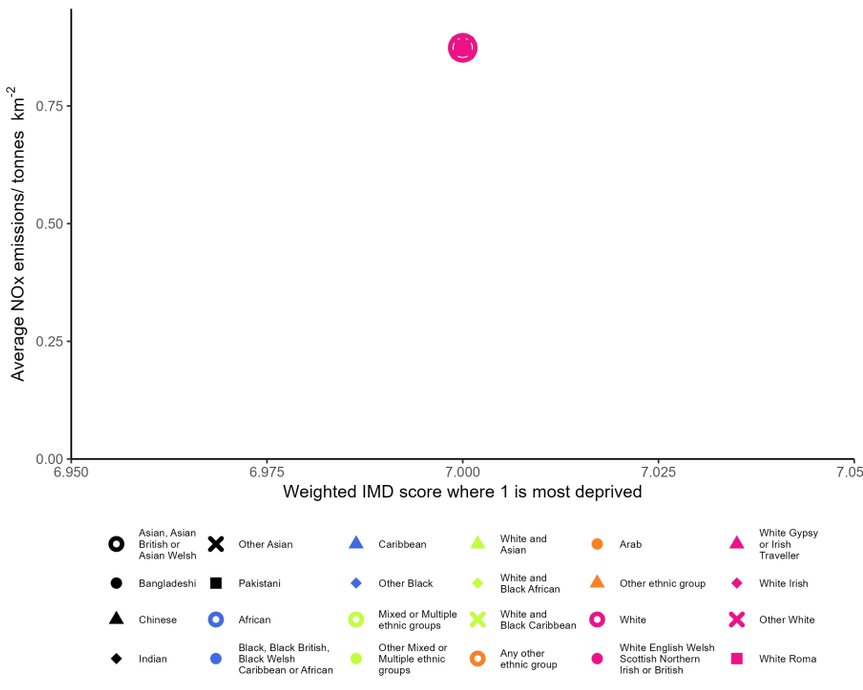

Appendix A2.59.2: Ethnicity based inequality in NOx emissions in Isles of Scilly during 2022

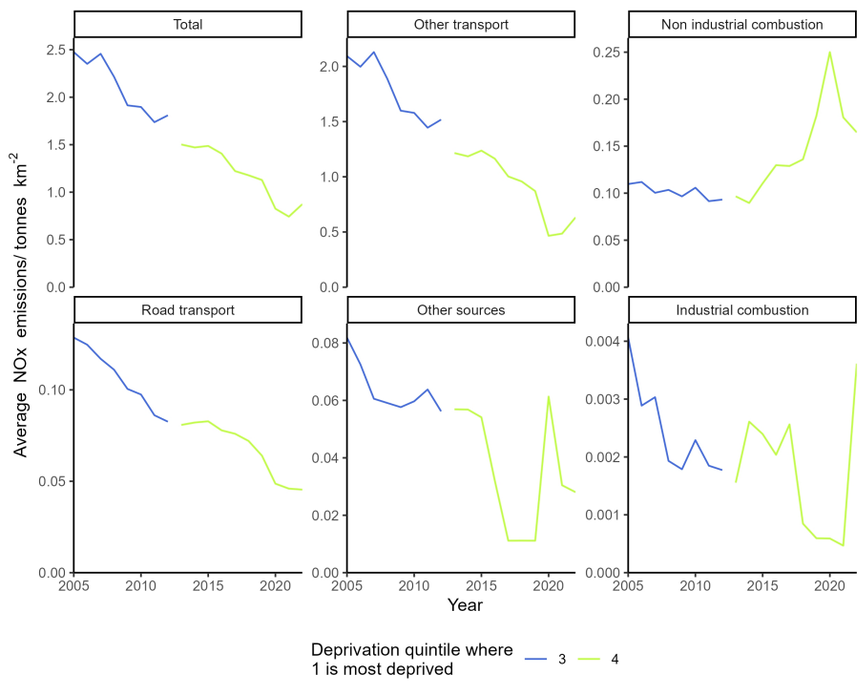

Appendix A2.59.3: Changes in deprivation based NOx emissions inequality over time in Isles of Scilly

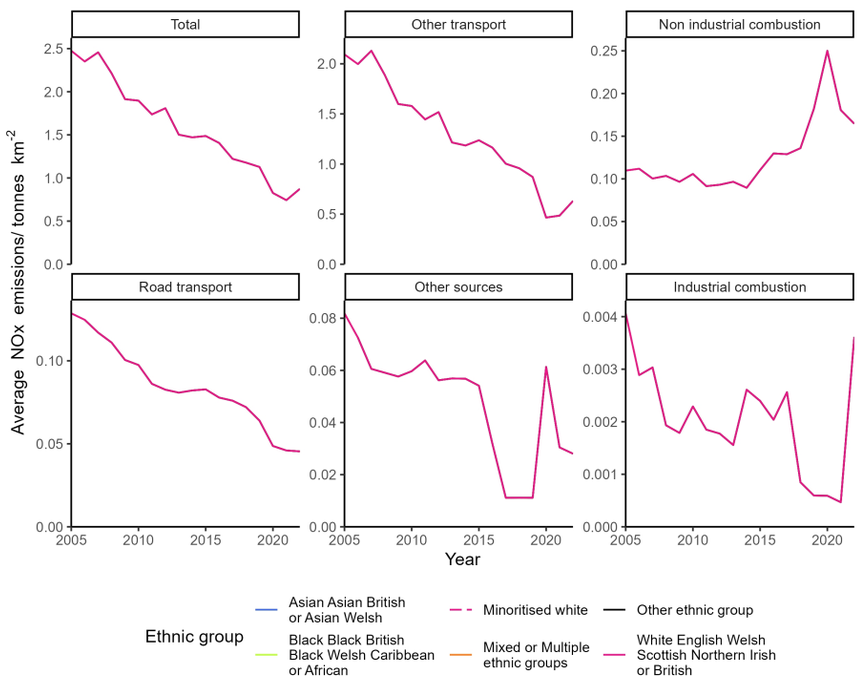

Appendix A2.59.4: Changes in ethnicity based NOx emissions inequality over time in Isles of Scilly



Appendix A2.59.5: The distribution of residential deprivation in Isles of Scilly (IMD 2019)

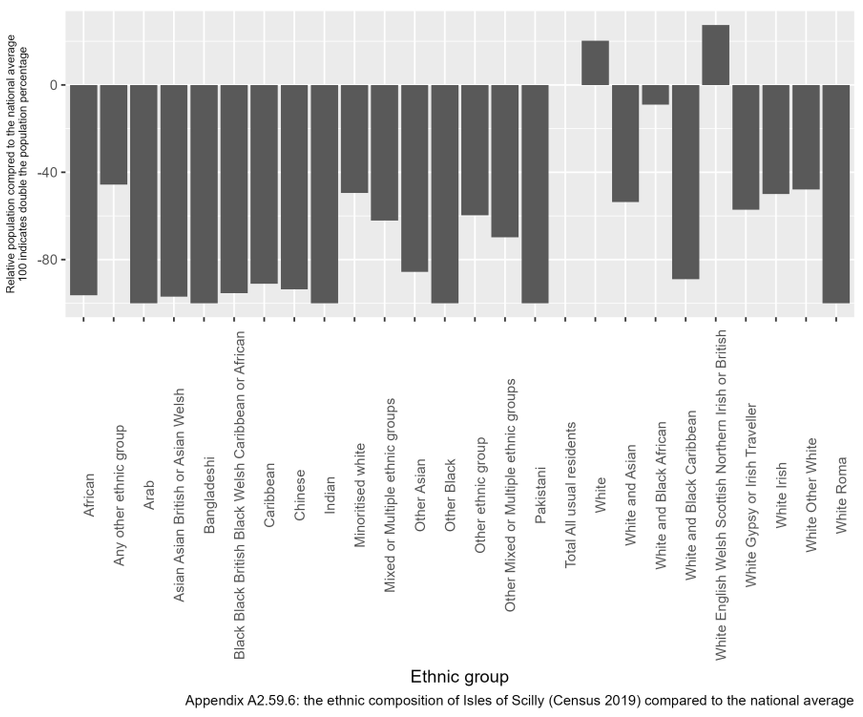

Appendix A2.59.6: the ethnic composition of Isles of Scilly (Census 2019) compared to the national average

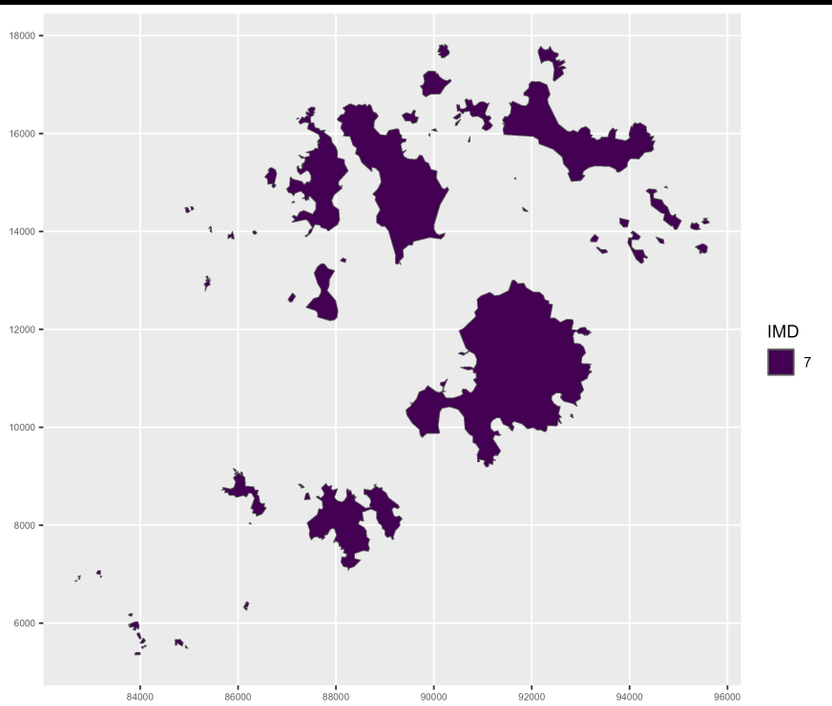

Appendix A2.59.7: Mapped IMD 2019 distribution in Isles of Scilly

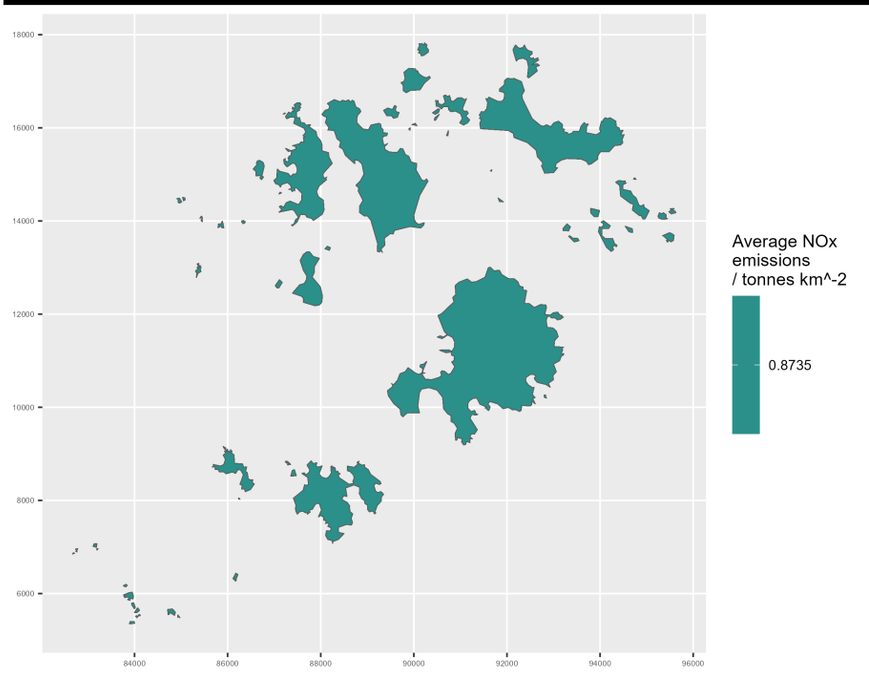

Appendix A2.59.8: Mapped NOx emissions in Isles of Scilly during 2022

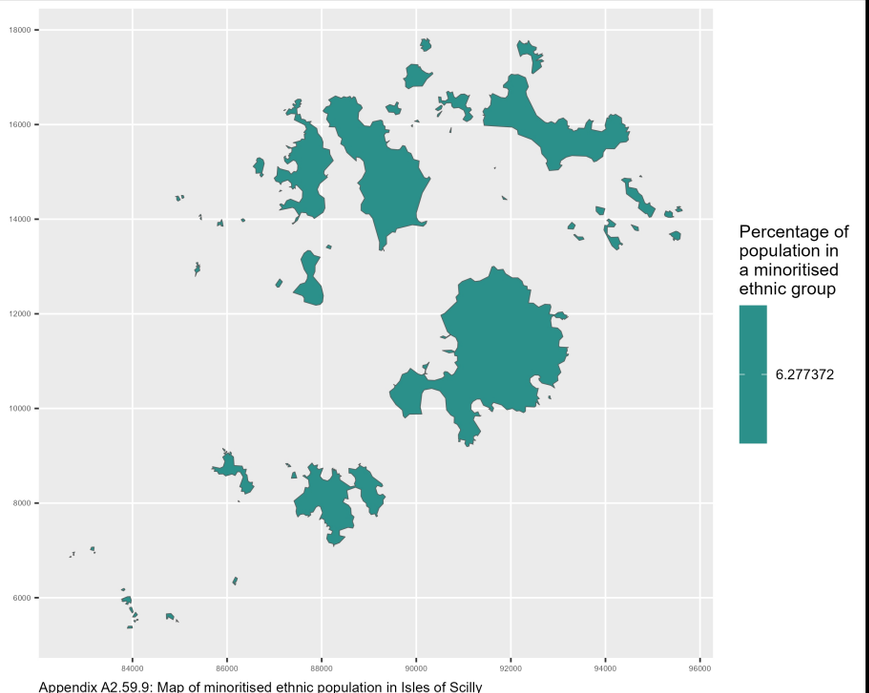

Appendix A2.59.9: Map of minoritised ethnic population in Isles of Scilly

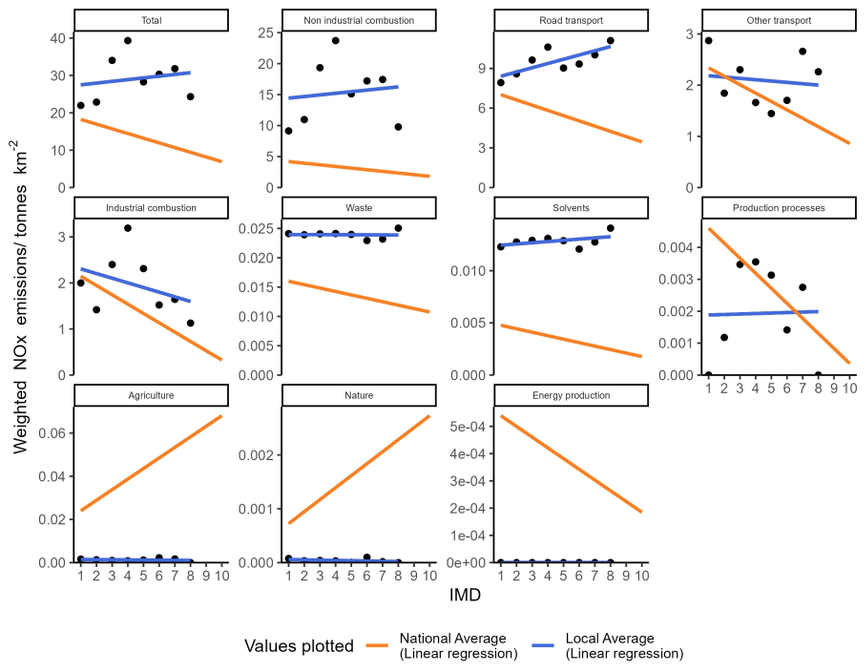

Appendix A2.60.1: Socioeconomic NOx emissions inequality in Islington during 2022
The local average emissions for each deprivation decile are shown as a point

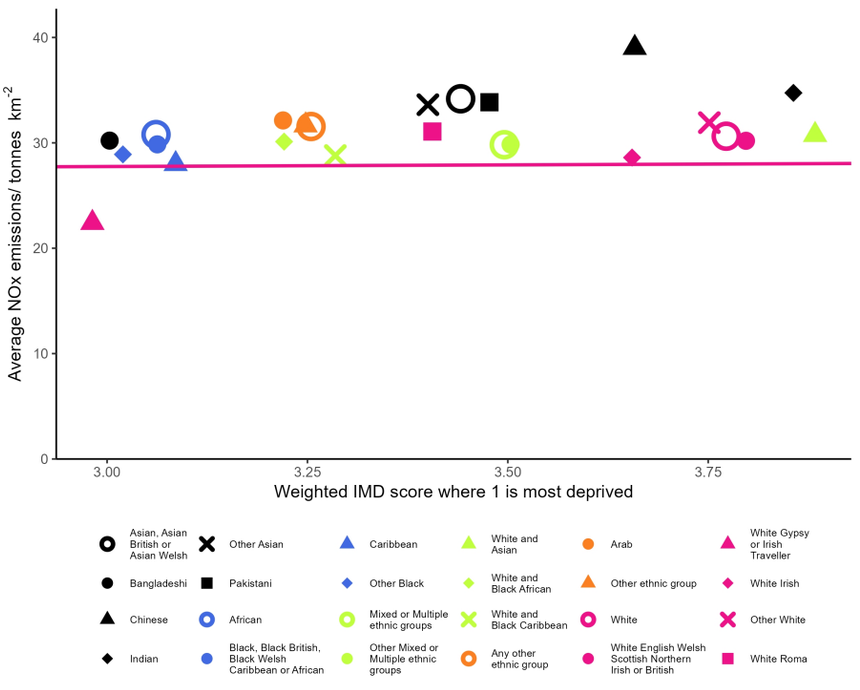

Appendix A2.60.2: Ethnicity based inequality in NOx emissions in Islington during 2022

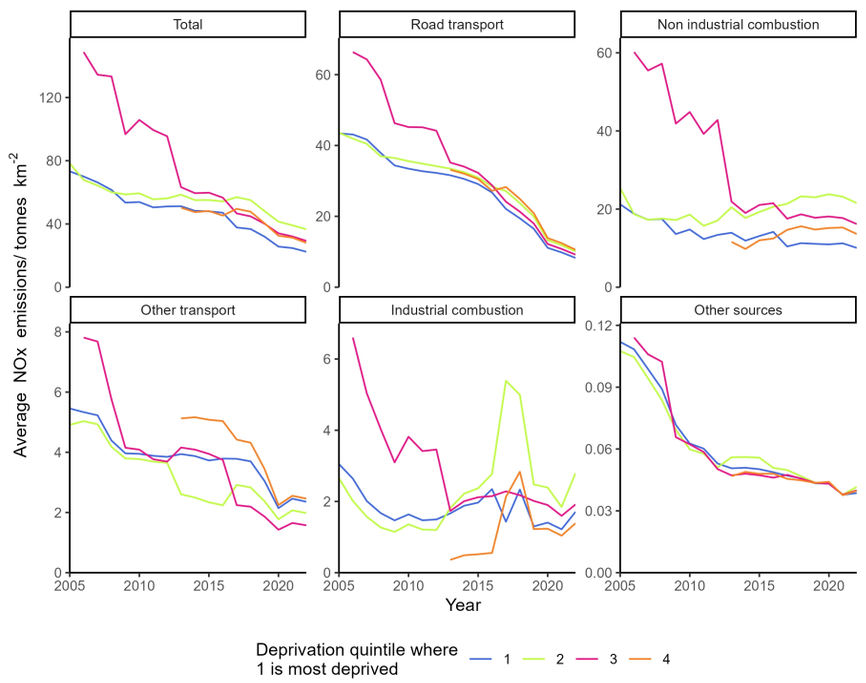

Appendix A2.60.3: Changes in deprivation based NOx emissions inequality over time in Islington

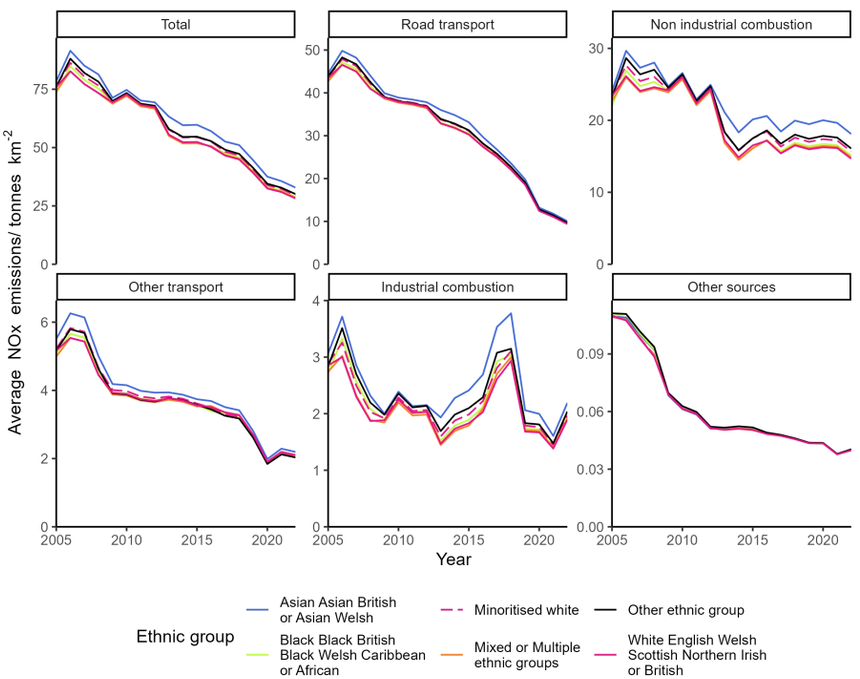

Appendix A2.60.4: Changes in ethnicity based NOx emissions inequality over time in Islington

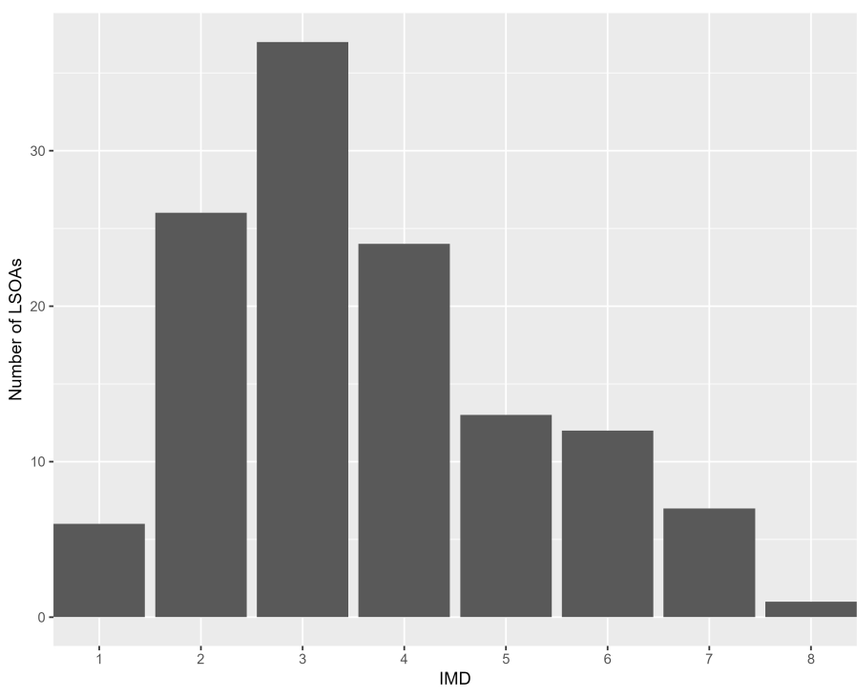

Appendix A2.60.5: The distribution of residential deprivation in Islington (IMD 2019)

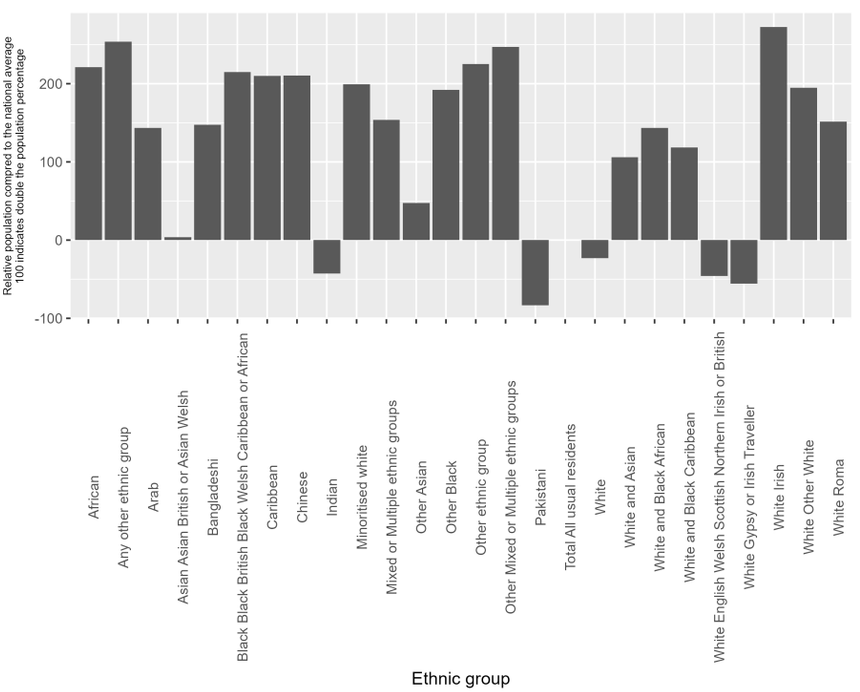

Appendix A2.60.6: the ethnic composition of Islington (Census 2019) compared to the national average

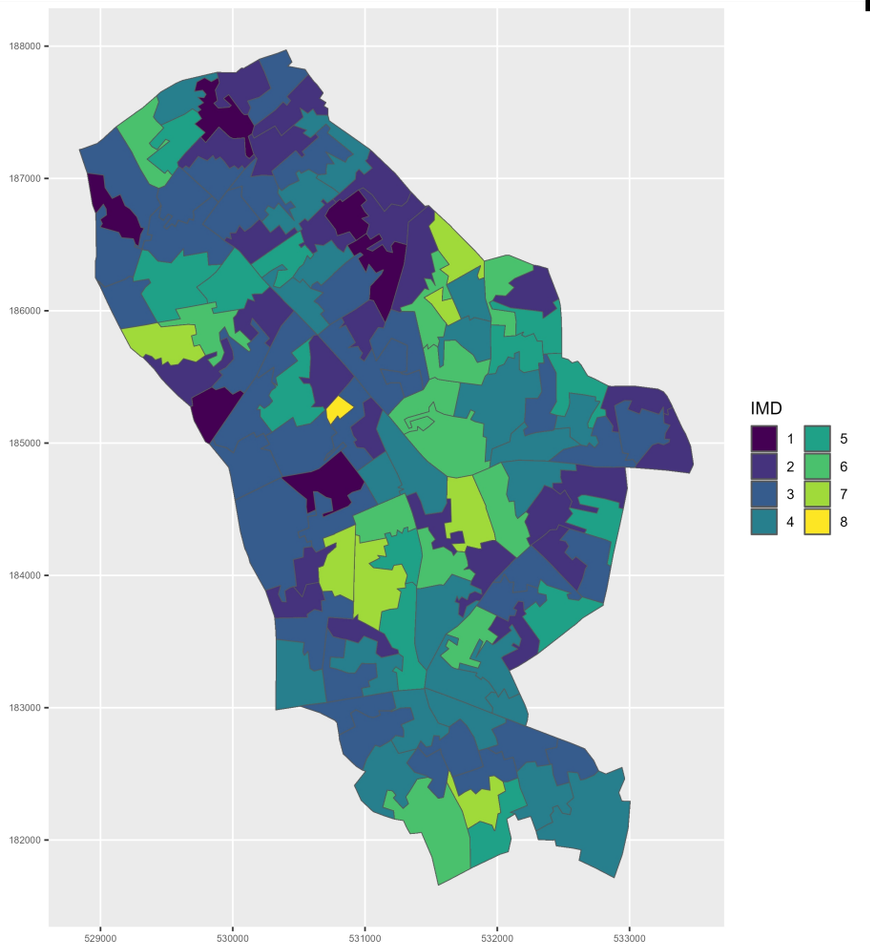

Appendix A2.60.7: Mapped IMD 2019 distribution in Islington

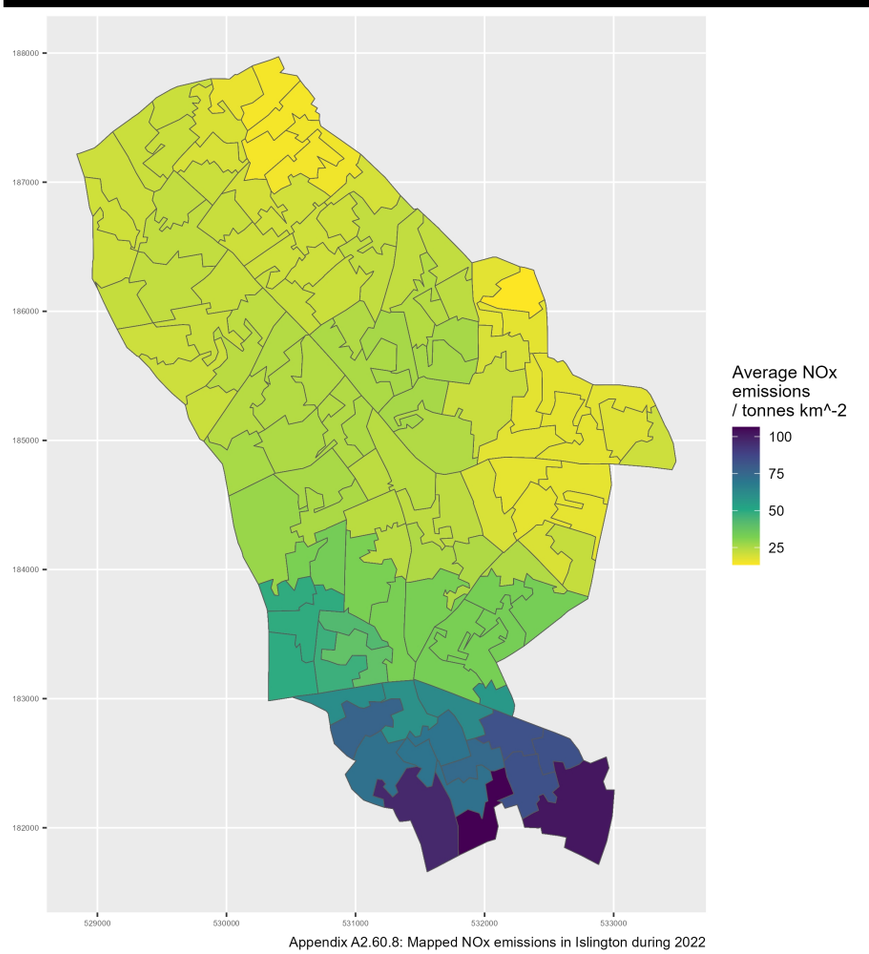

Appendix A2.60.8: Mapped NOx emissions in Islington during 2022

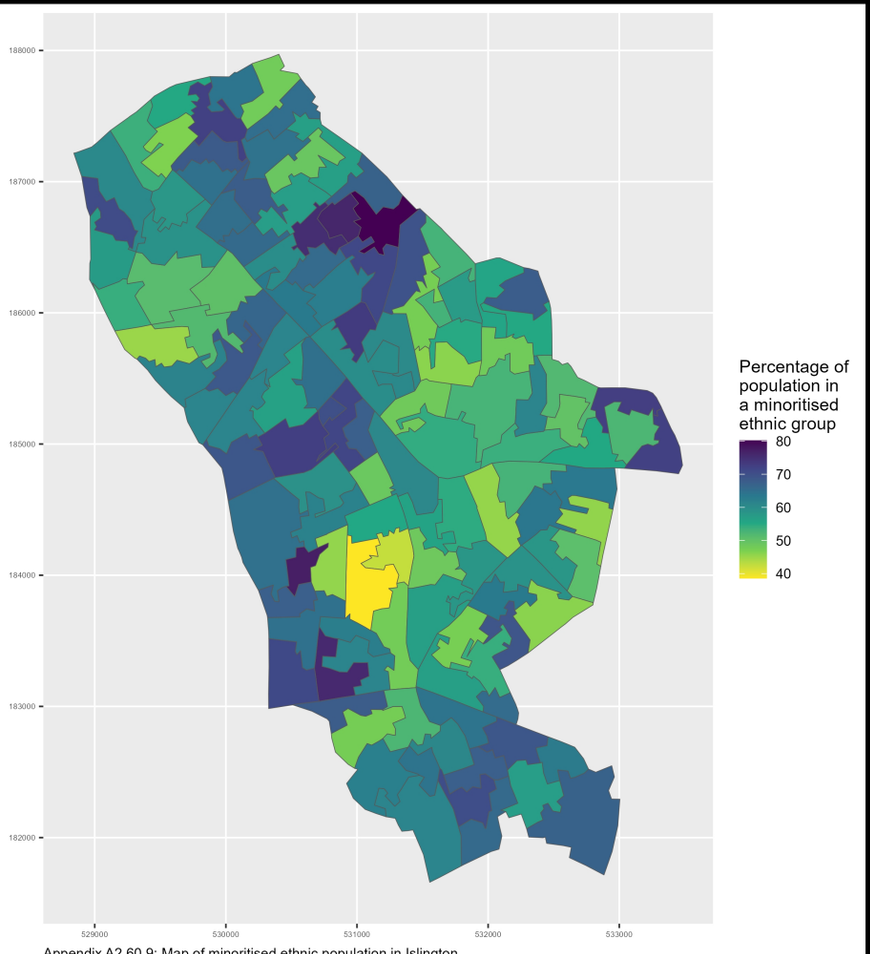

Appendix A2.60.9: Map of minoritised ethnic population in Islington

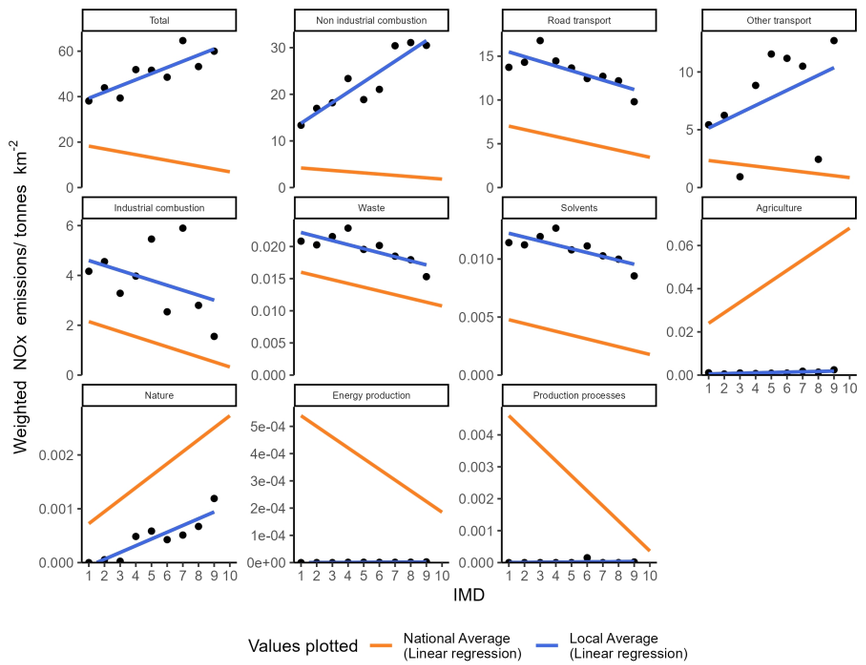

Appendix A2.61.1: Socioeconomic NOx emissions inequality in Kensington and Chelsea during 2022
The local average emissions for each deprivation decile are shown as a point

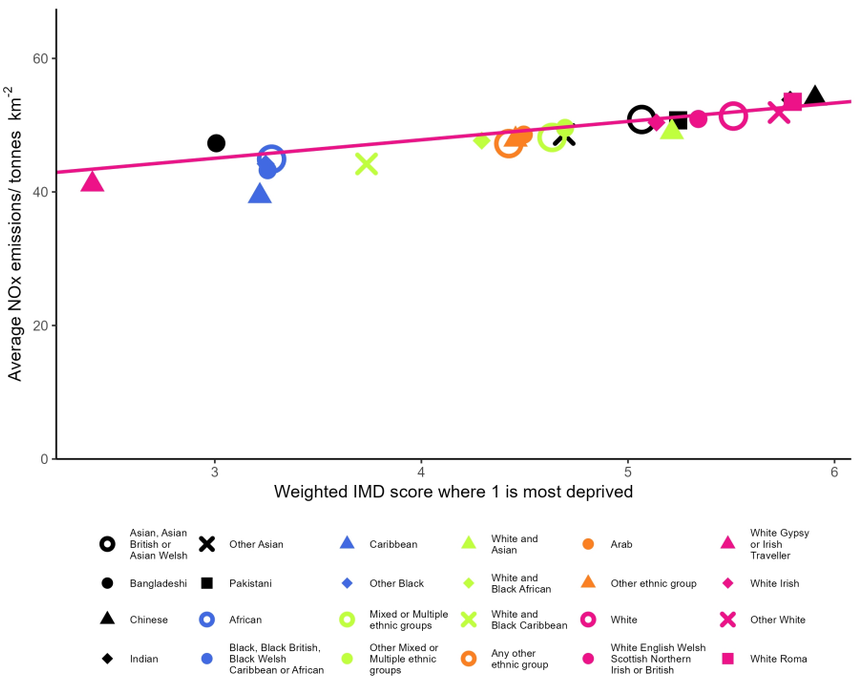

Appendix A2.61.2: Ethnicity based inequality in NOx emissions in Kensington and Chelsea during 2022

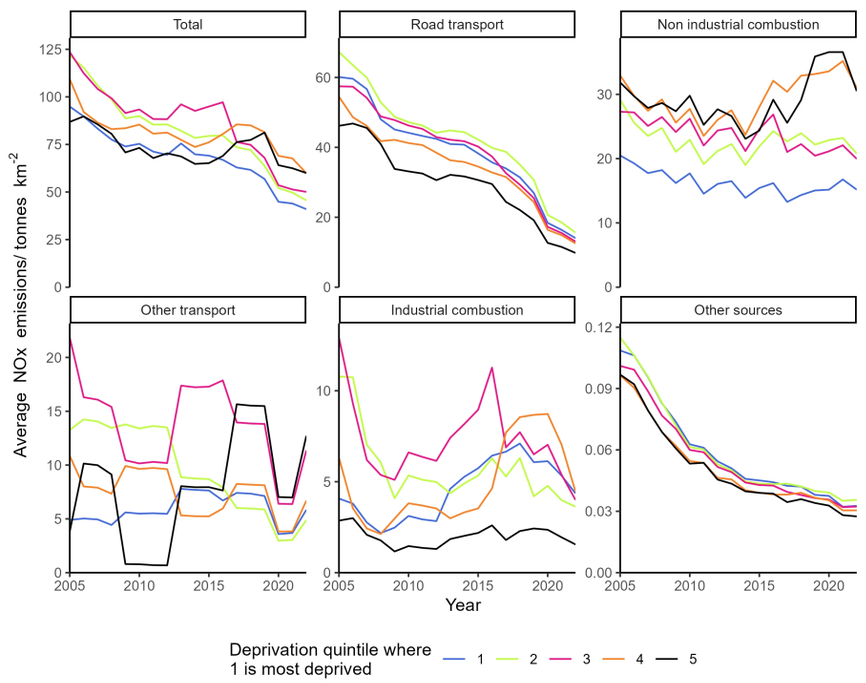

Appendix A2.61.3: Changes in deprivation based NOx emissions inequality over time in Kensington and Chelsea

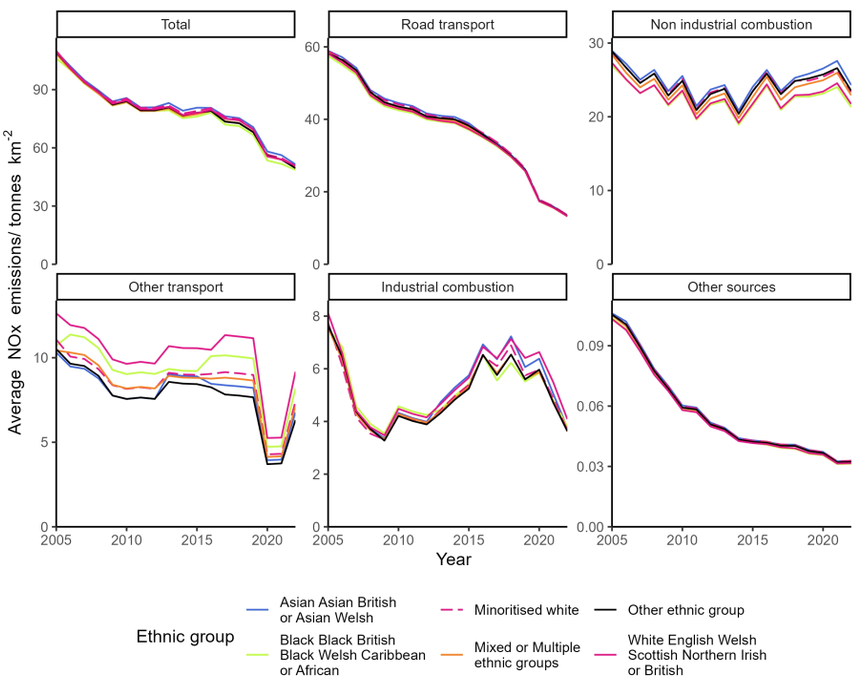

Appendix A2.61.4: Changes in ethnicity based NOx emissions inequality over time in Kensington and Chelsea

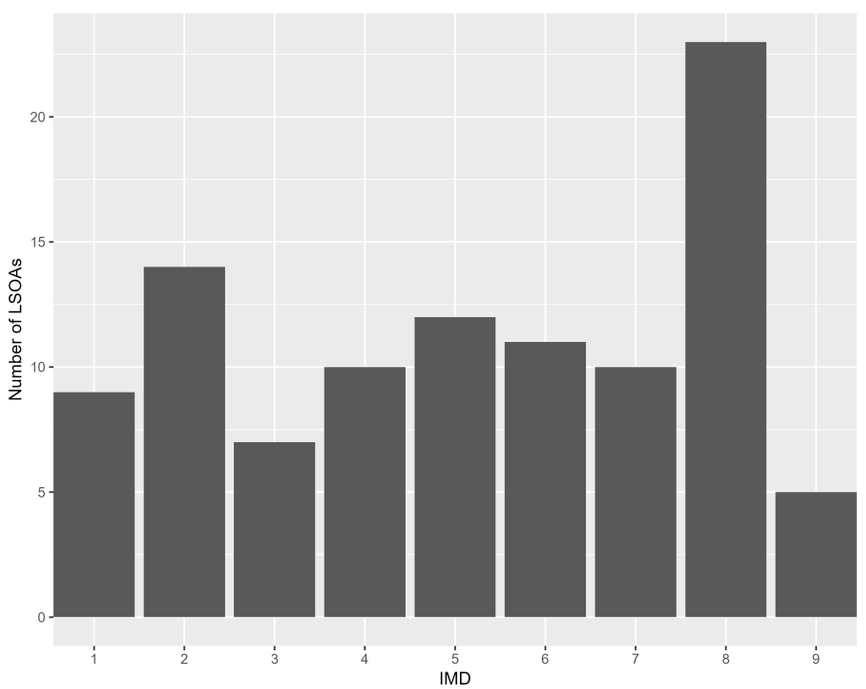

Appendix A2.61.5: The distribution of residential deprivation in Kensington and Chelsea (IMD 2019)

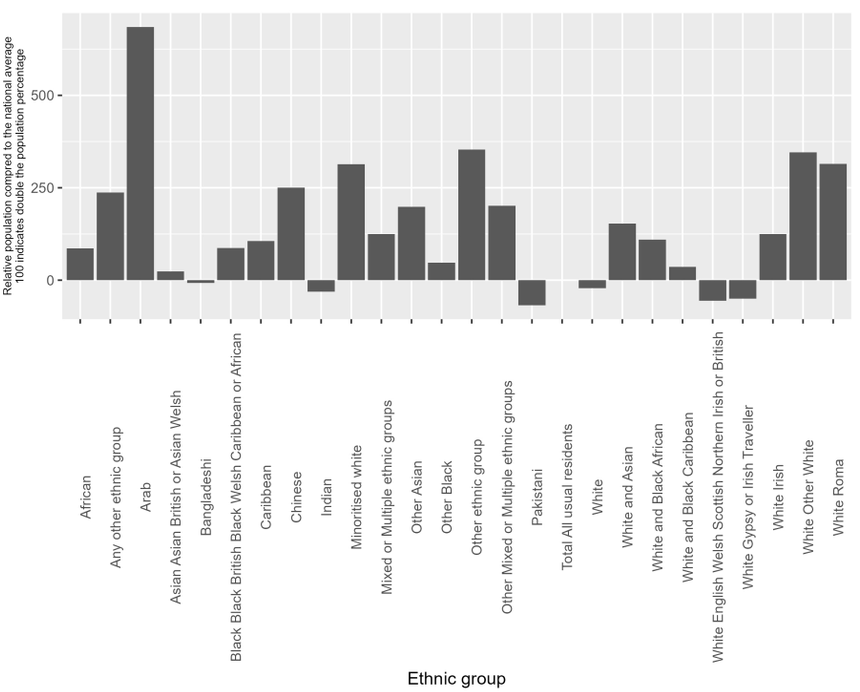

Appendix A2.61.6: the ethnic composition of Kensington and Chelsea (Census 2019) compared to the national average

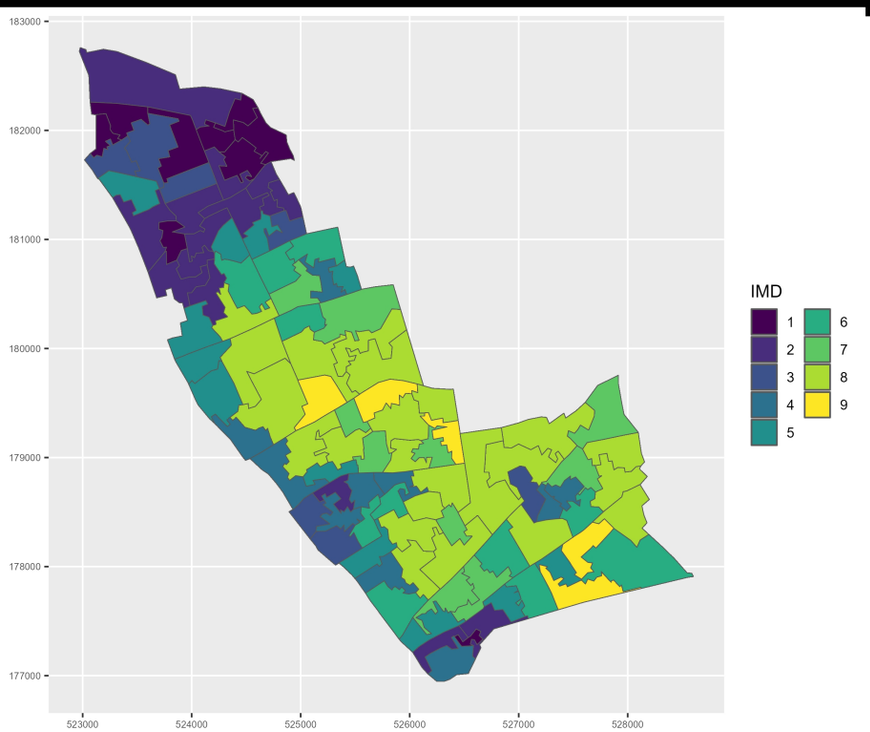

Appendix A2.61.7: Mapped IMD 2019 distribution in Kensington and Chelsea

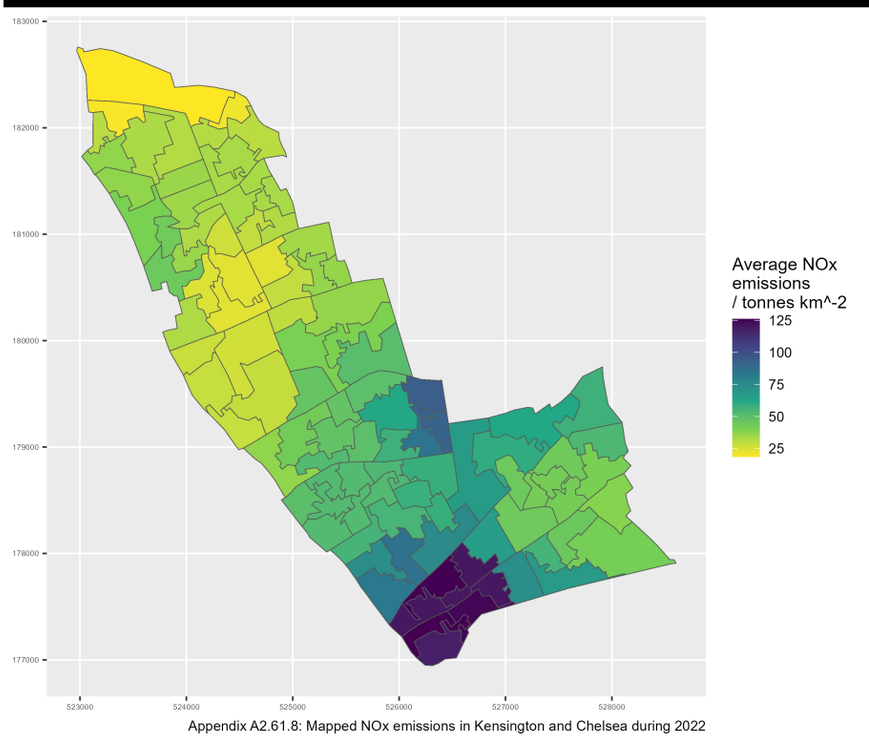

Appendix A2.61.8: Mapped NOx emissions in Kensington and Chelsea during 2022

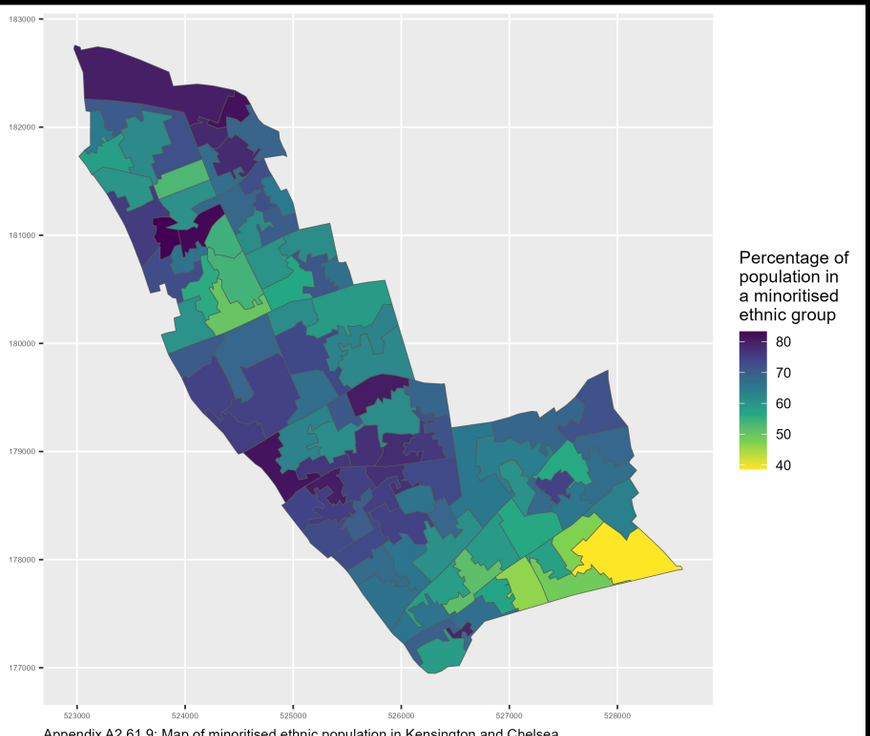

Appendix A2.61.9: Map of minoritised ethnic population in Kensington and Chelsea

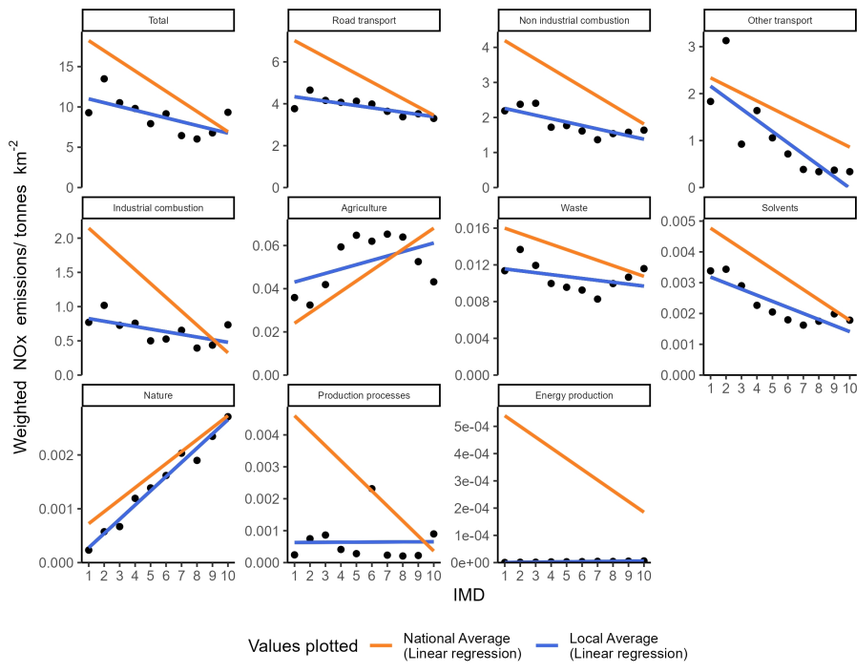

Appendix A2.62.1: Socioeconomic NOx emissions inequality in Kent during 2022
The local average emissions for each deprivation decile are shown as a point

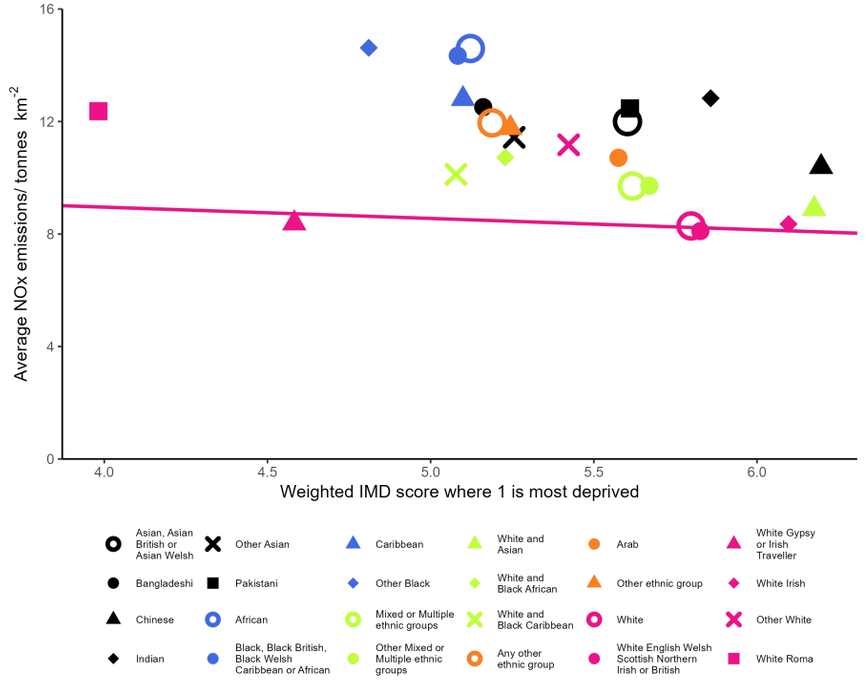

Appendix A2.62.2: Ethnicity based inequality in NOx emissions in Kent during 2022

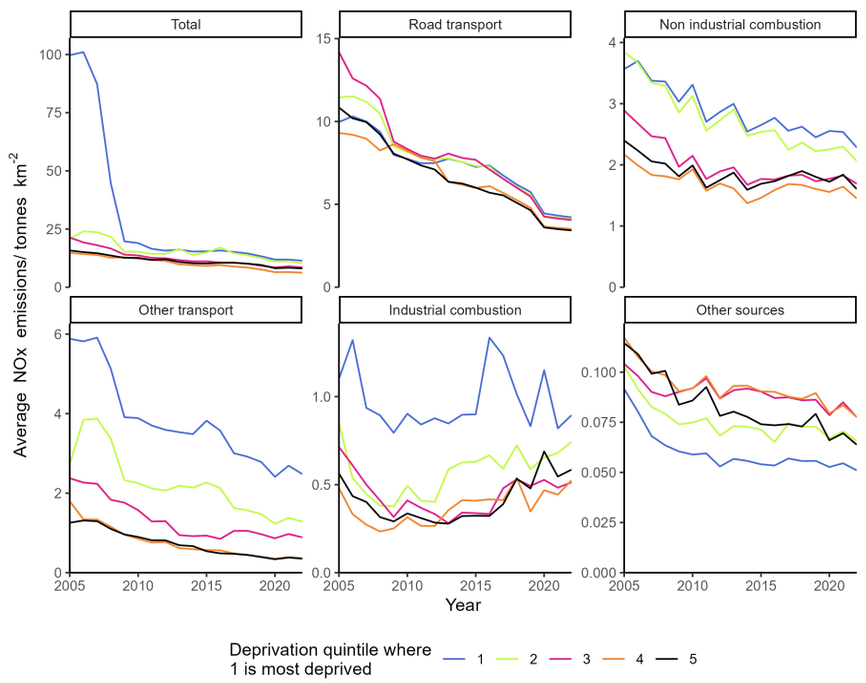

Appendix A2.62.3: Changes in deprivation based NOx emissions inequality over time in Kent

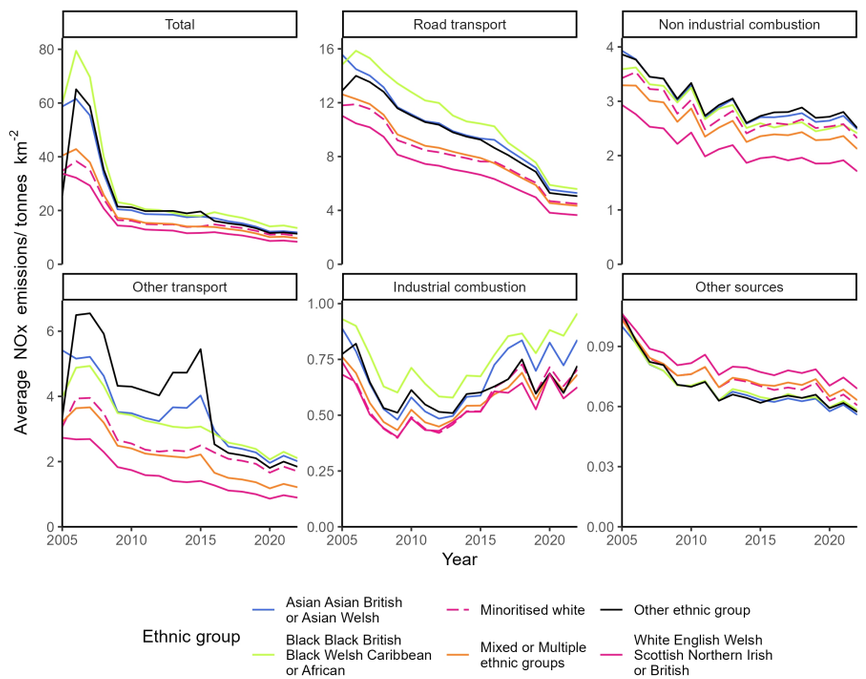

Appendix A2.62.4: Changes in ethnicity based NOx emissions inequality over time in Kent

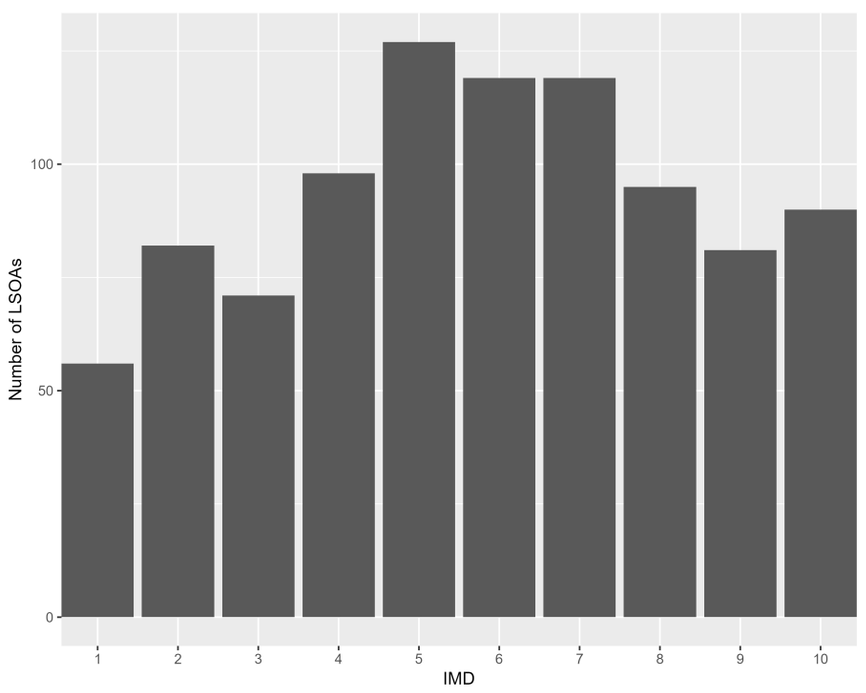

Appendix A2.62.5: The distribution of residential deprivation in Kent (IMD 2019)

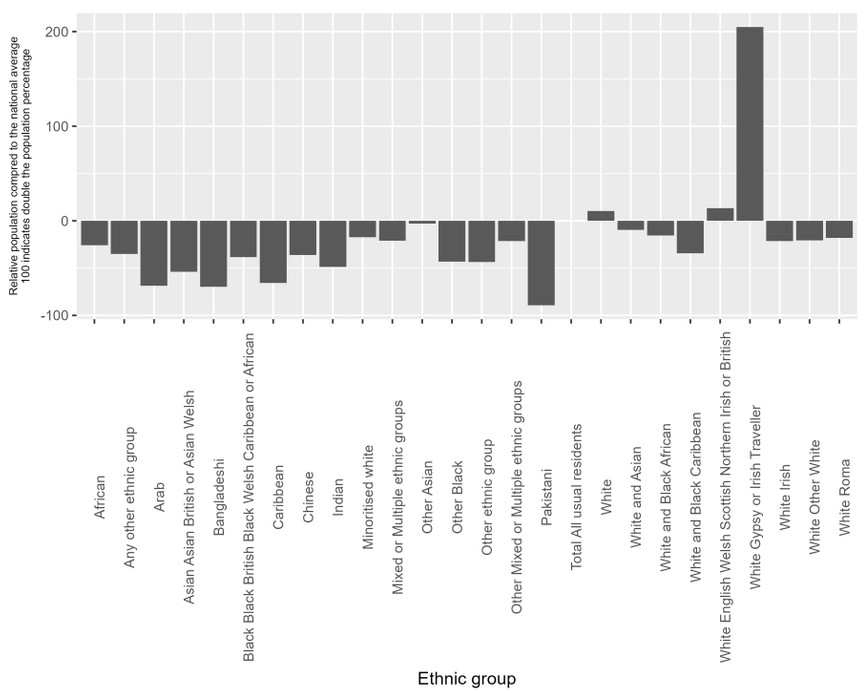

Appendix A2.62.6: the ethnic composition of Kent (Census 2019) compared to the national average

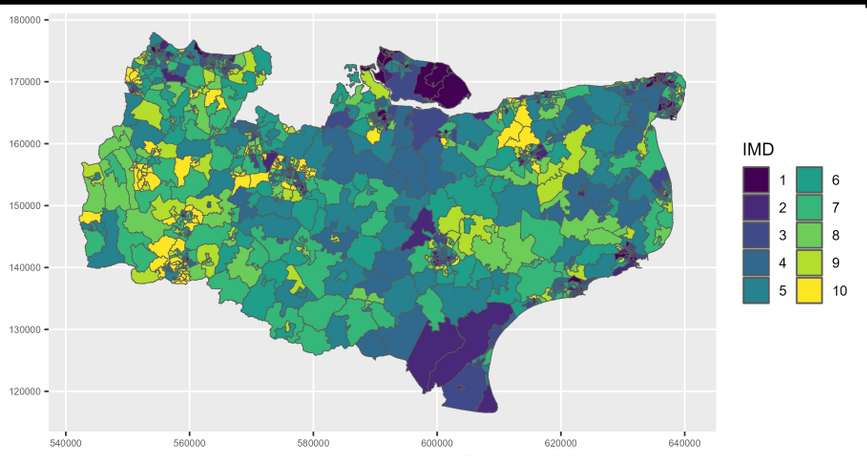

Appendix A2.62.7: Mapped IMD 2019 distribution in Kent

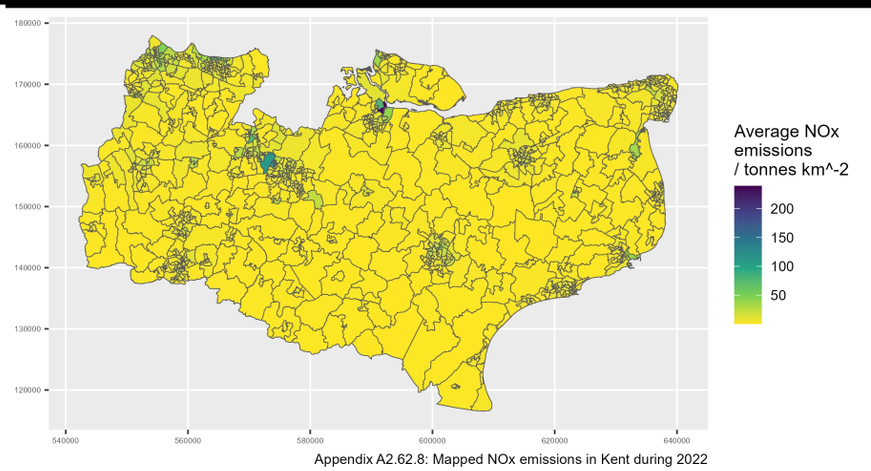

Appendix A2.62.8: Mapped NOx emissions in Kent during 2022

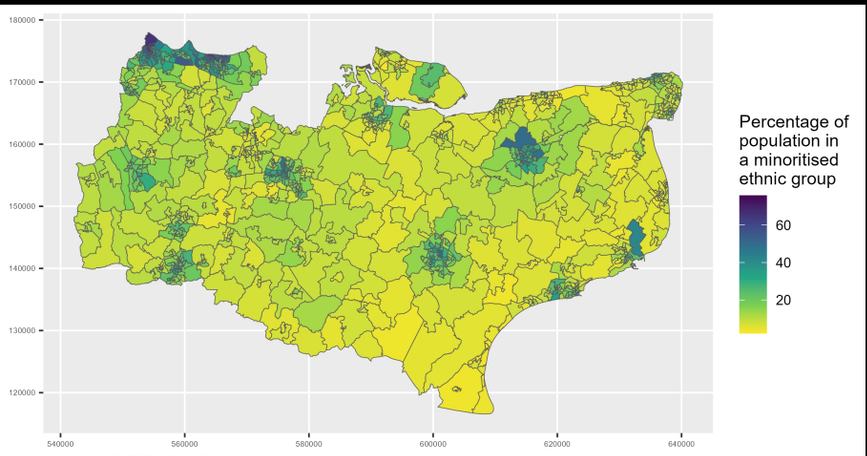

Appendix A2.62.9: Map of minoritised ethnic population in Kent

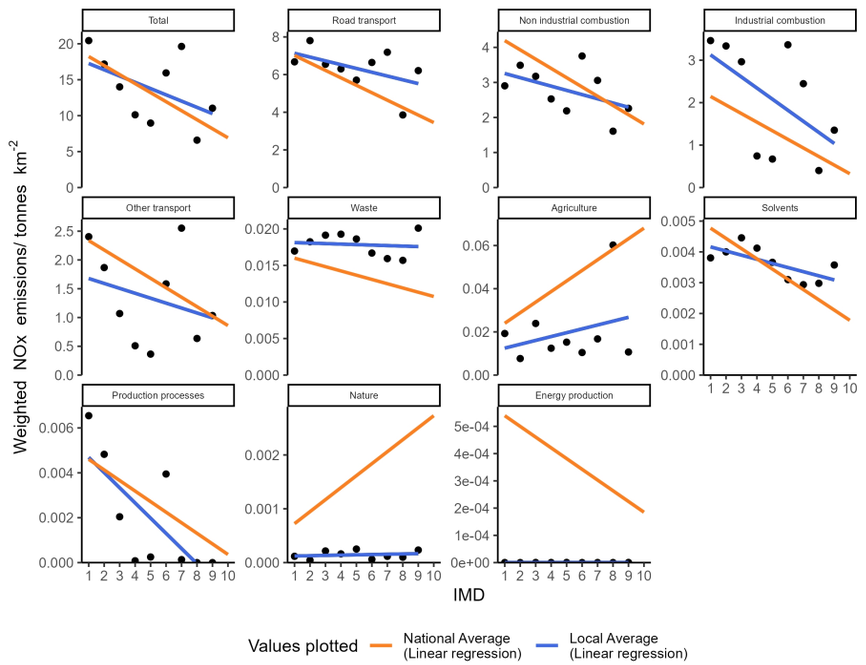

Appendix A2.63.1: Socioeconomic NOx emissions inequality in Kingston upon Hull during 2022
The local average emissions for each deprivation decile are shown as a point

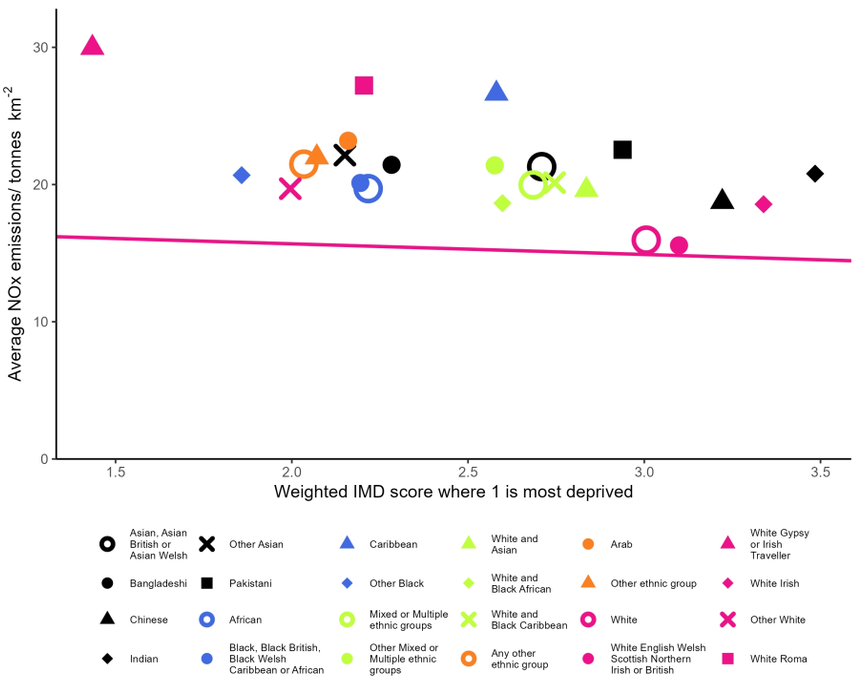

Appendix A2.63.2: Ethnicity based inequality in NOx emissions in Kingston upon Hull during 2022

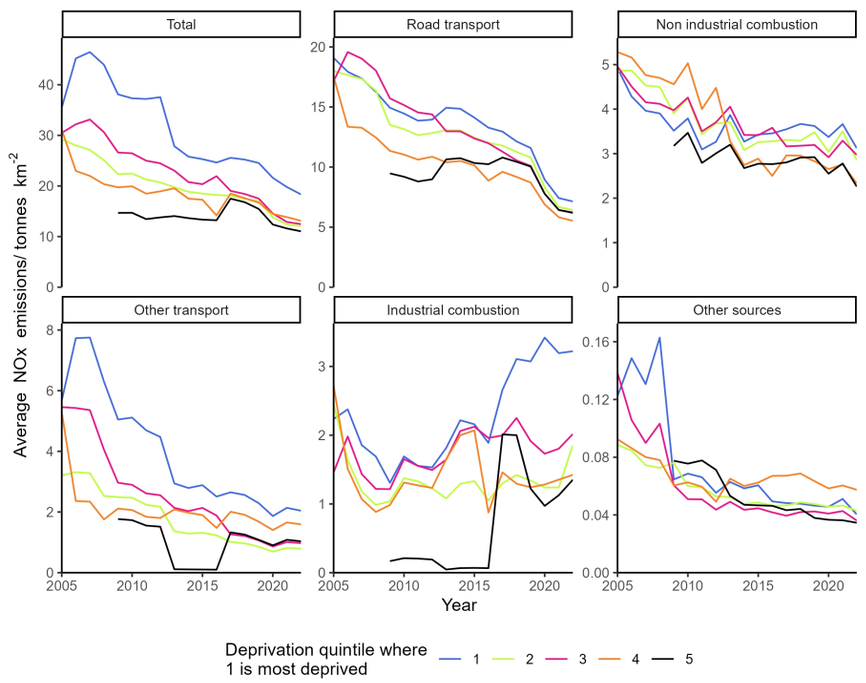

Appendix A2.63.3: Changes in deprivation based NOx emissions inequality over time in Kingston upon Hull

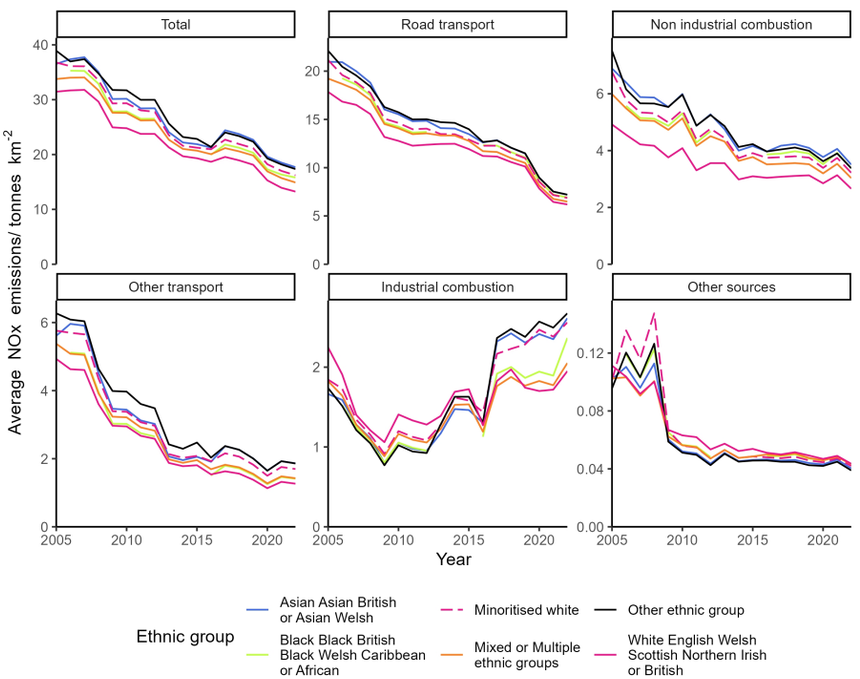

Appendix A2.63.4: Changes in ethnicity based NOx emissions inequality over time in Kingston upon Hull

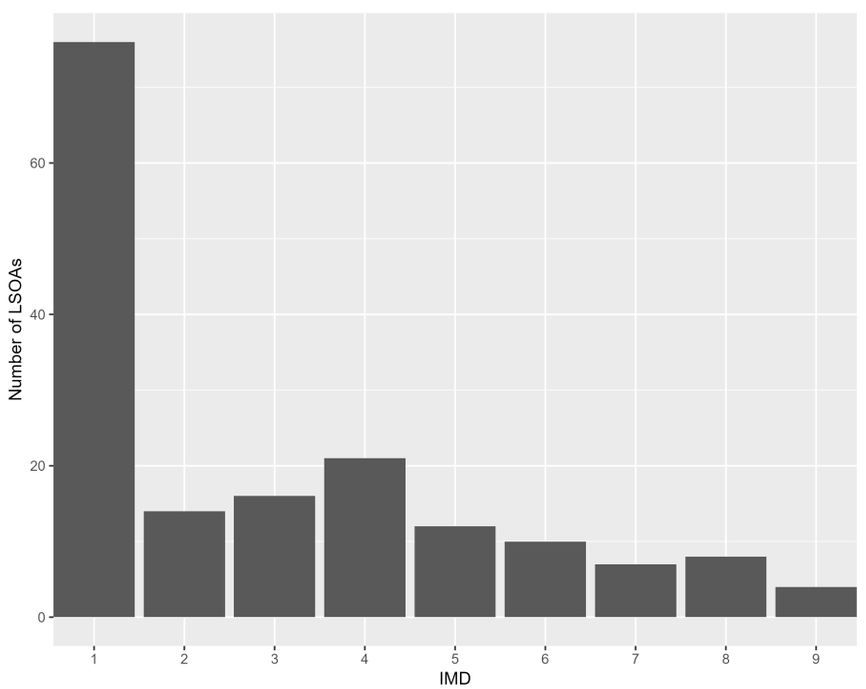

Appendix A2.63.5: The distribution of residential deprivation in Kingston upon Hull (IMD 2019)

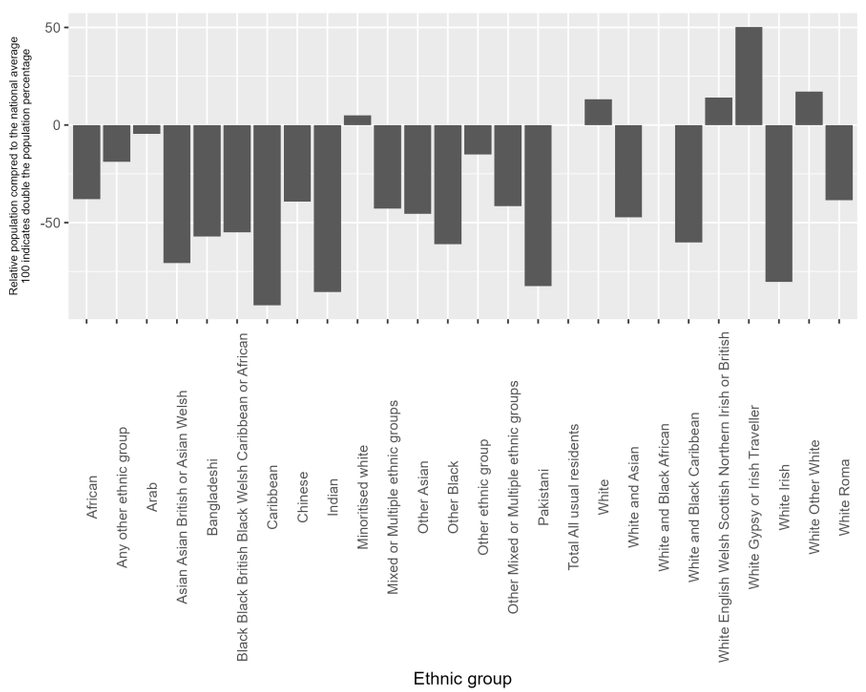

Appendix A2.63.6: the ethnic composition of Kingston upon Hull (Census 2019) compared to the national average

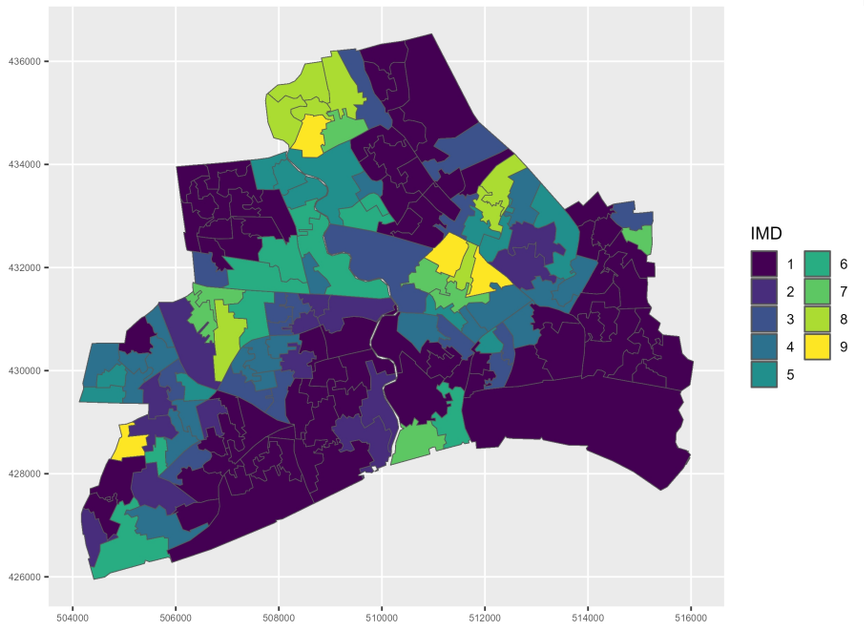

Appendix A2.63.7: Mapped IMD 2019 distribution in Kingston upon Hull

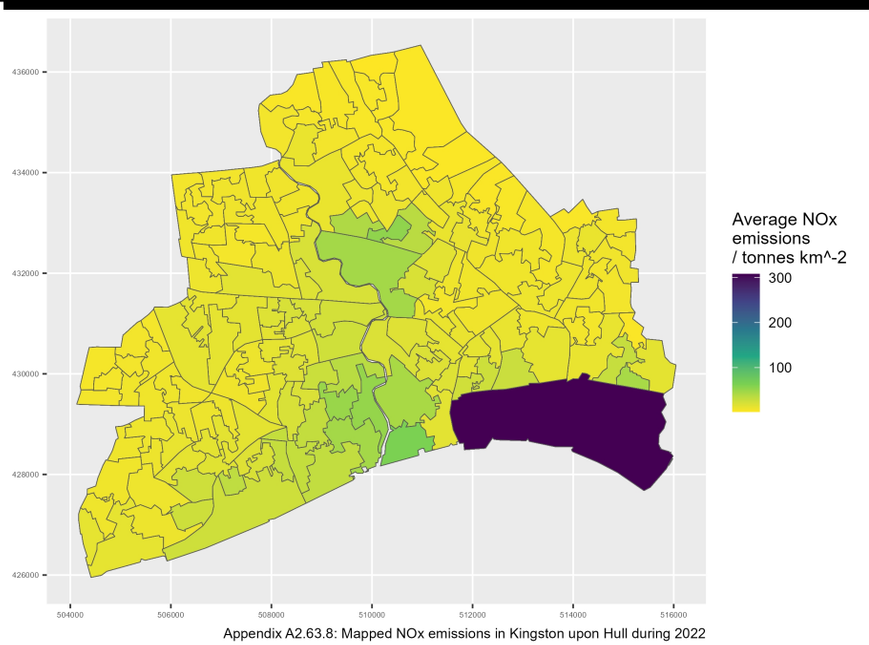

Appendix A2.63.8: Mapped NOx emissions in Kingston upon Hull during 2022

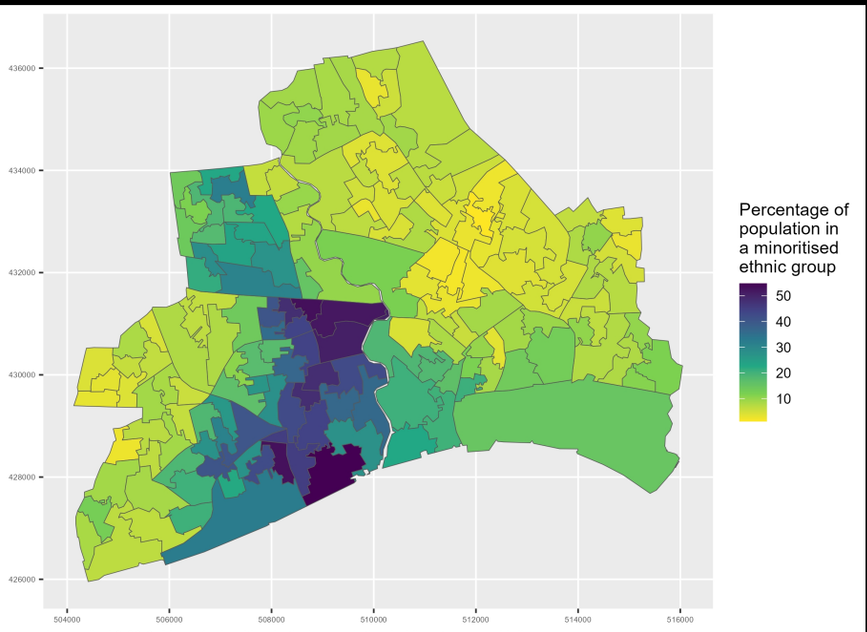

Appendix A2.63.9: Map of minoritised ethnic population in Kingston upon Hull

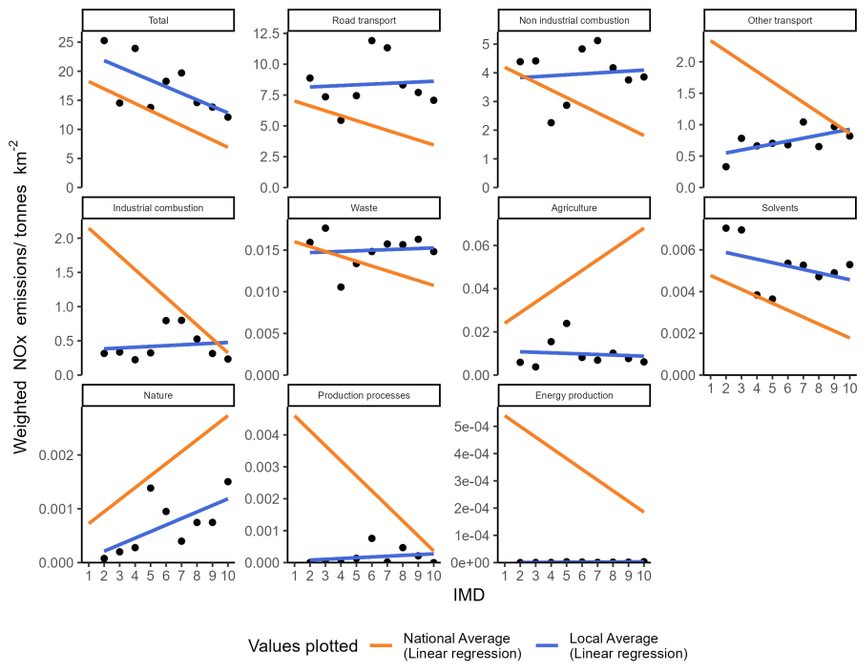

Appendix A2.64.1: Socioeconomic NOx emissions inequality in Kingston upon Thames during 2022
The local average emissions for each deprivation decile are shown as a point

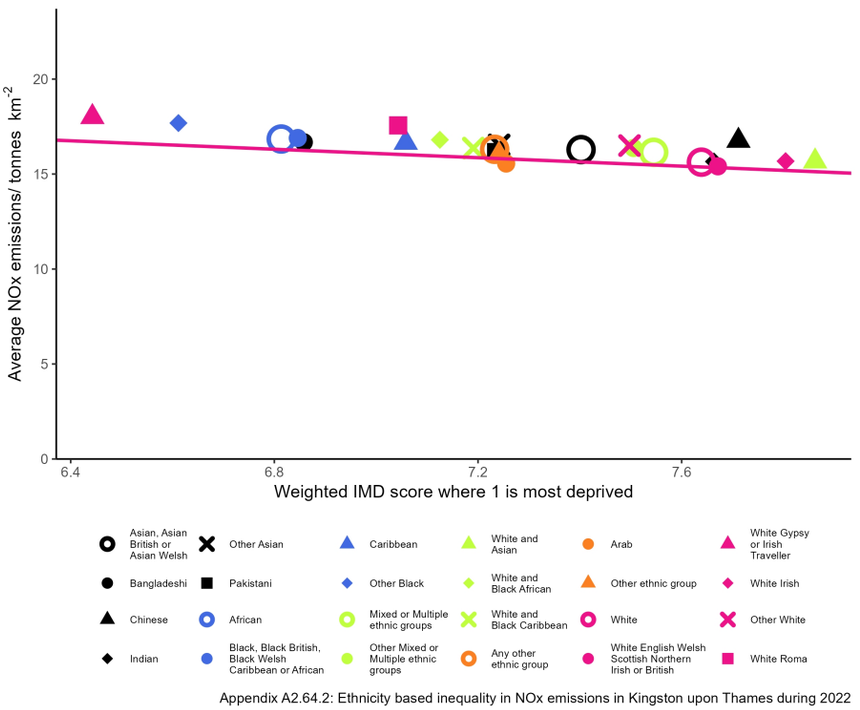

Appendix A2.64.2: Ethnicity based inequality in NOx emissions in Kingston upon Thames during 2022

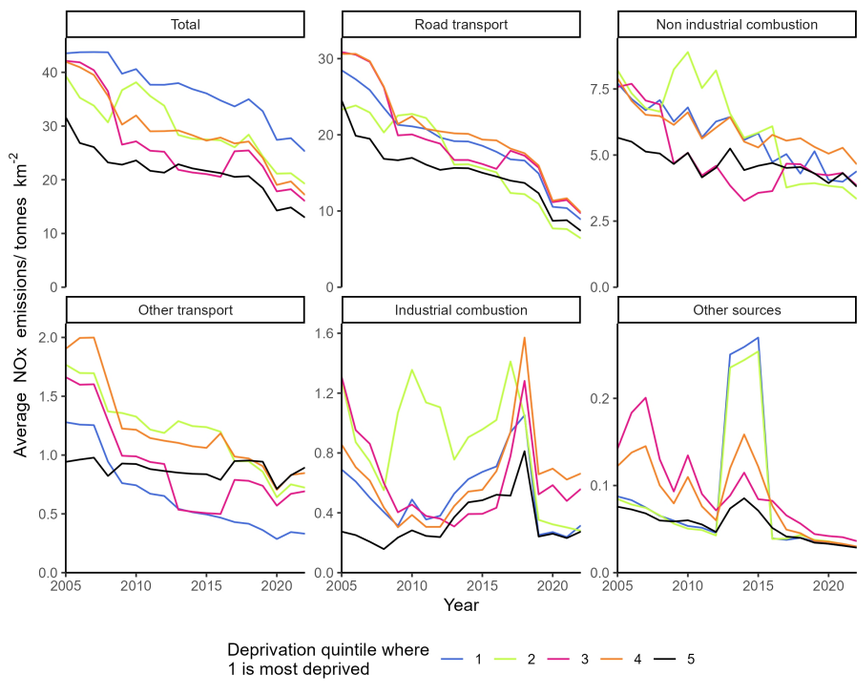

Appendix A2.64.3: Changes in deprivation based NOx emissions inequality over time in Kingston upon Thames

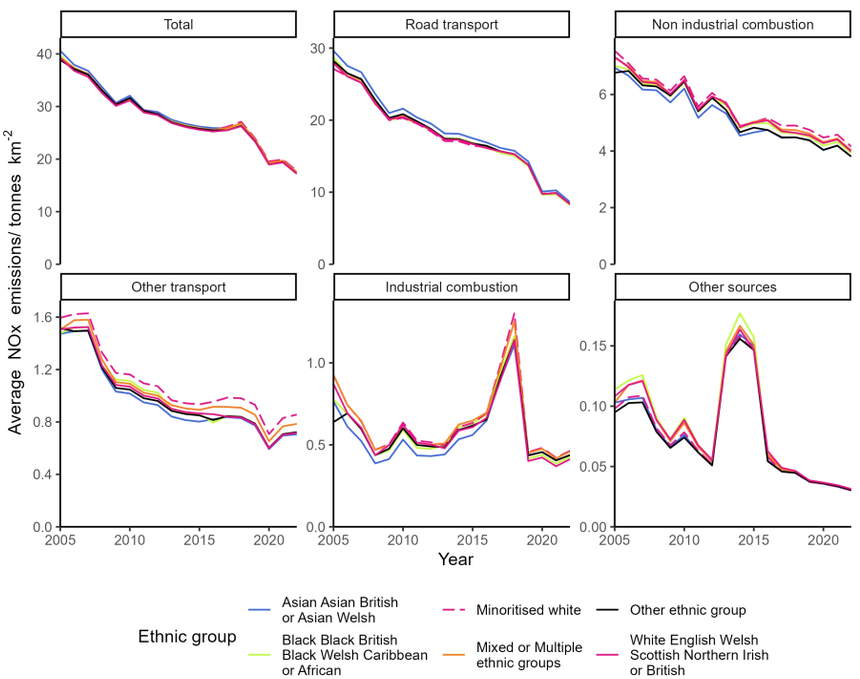

Appendix A2.64.4: Changes in ethnicity based NOx emissions inequality over time in Kingston upon Thames

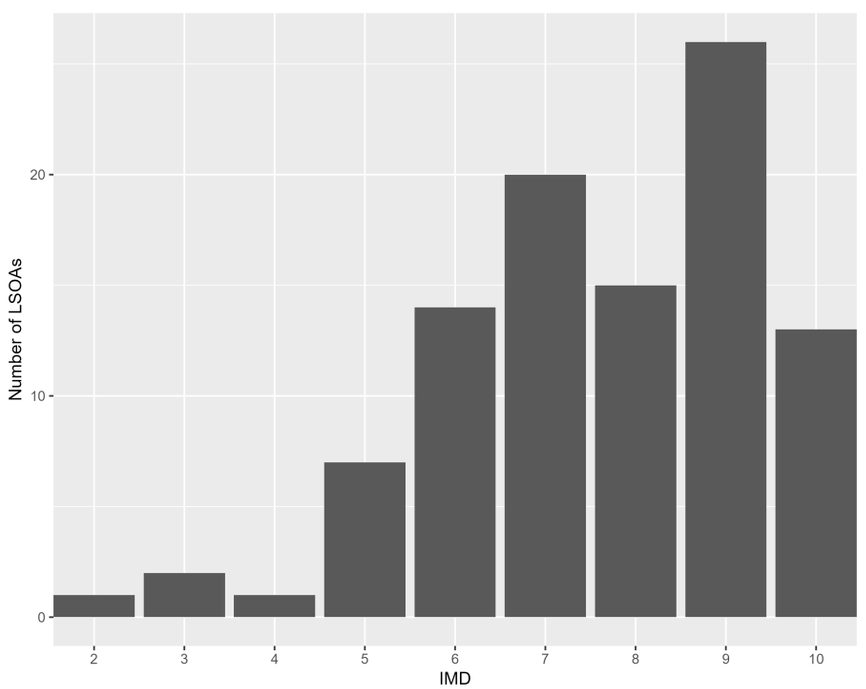

Appendix A2.64.5: The distribution of residential deprivation in Kingston upon Thames (IMD 2019)

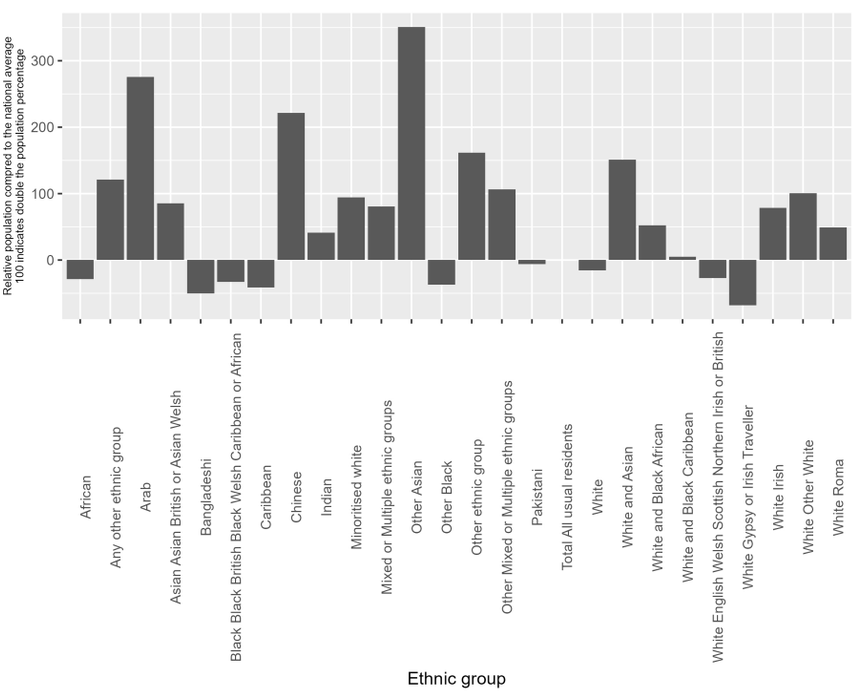

Appendix A2.64.6: the ethnic composition of Kingston upon Thames (Census 2019) compared to the national average

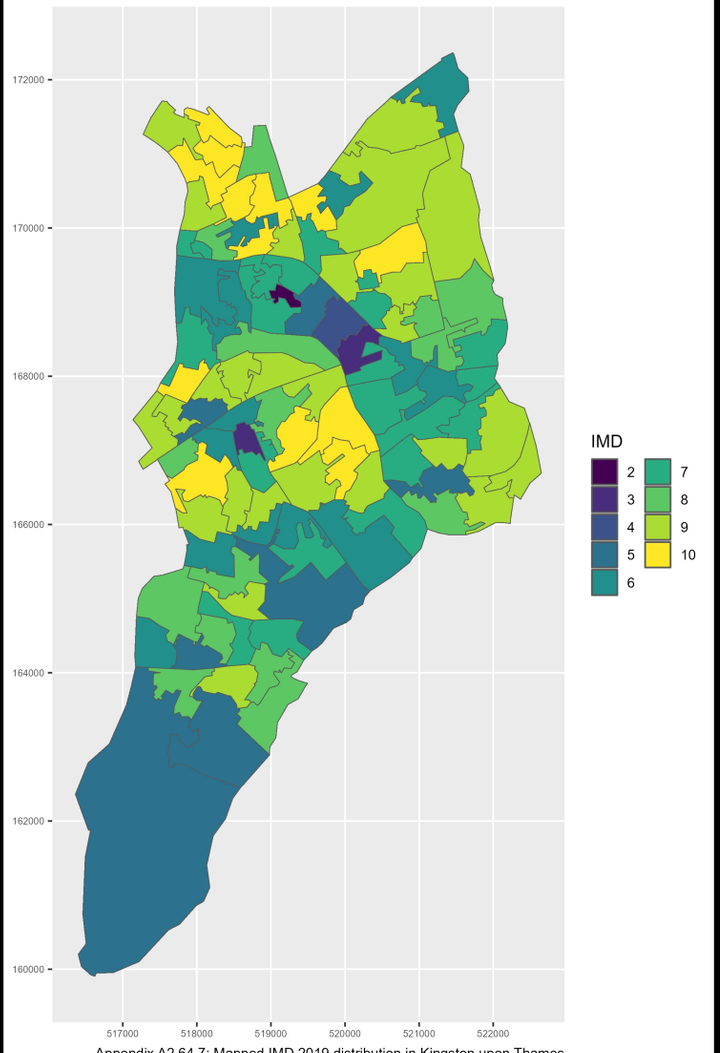

Appendix A2.64.7: Mapped IMD 2019 distribution in Kingston upon Thames

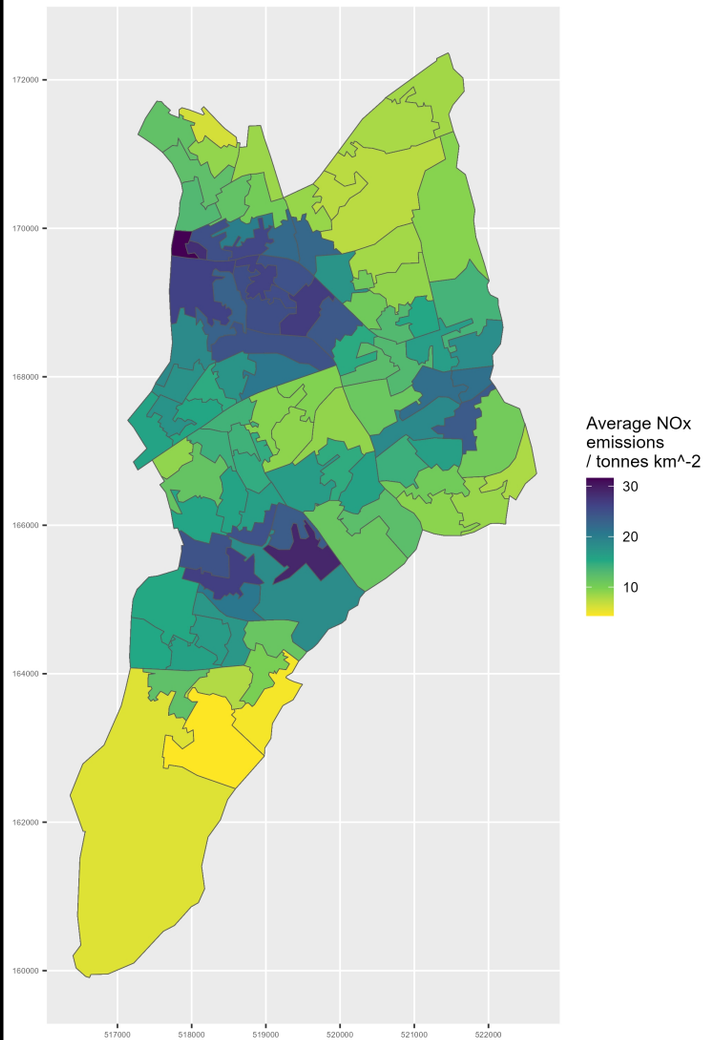

Appendix A2.64.8: Mapped NOx emissions in Kingston upon Thames during 2022

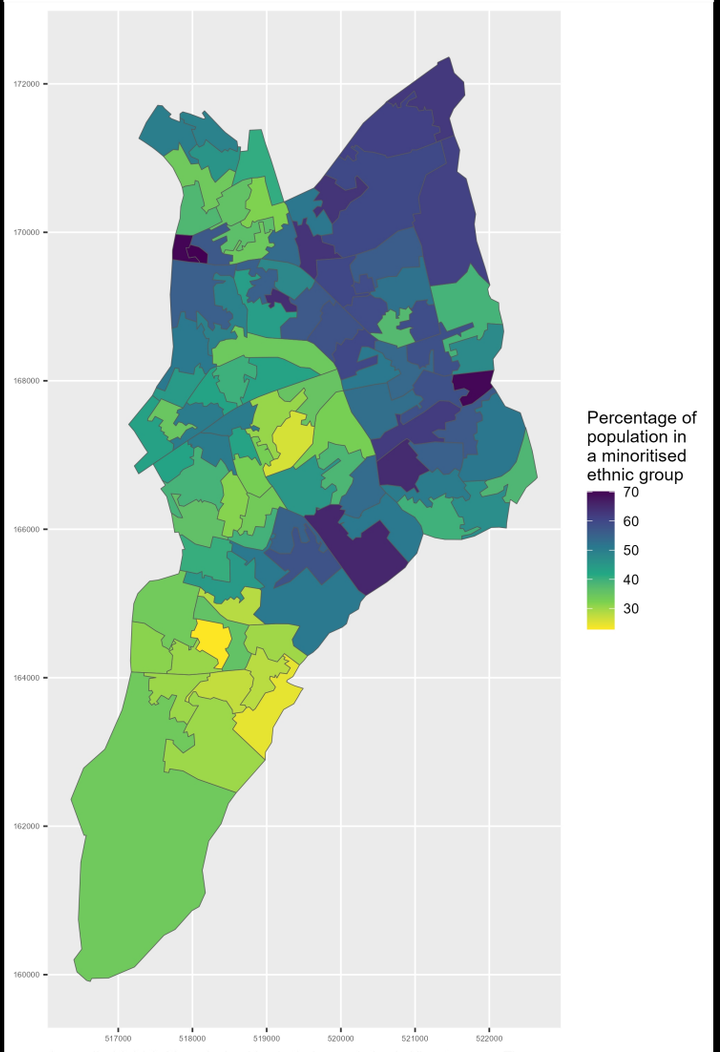

Appendix A2.64.9: Map of minoritised ethnic population in Kingston upon Thames

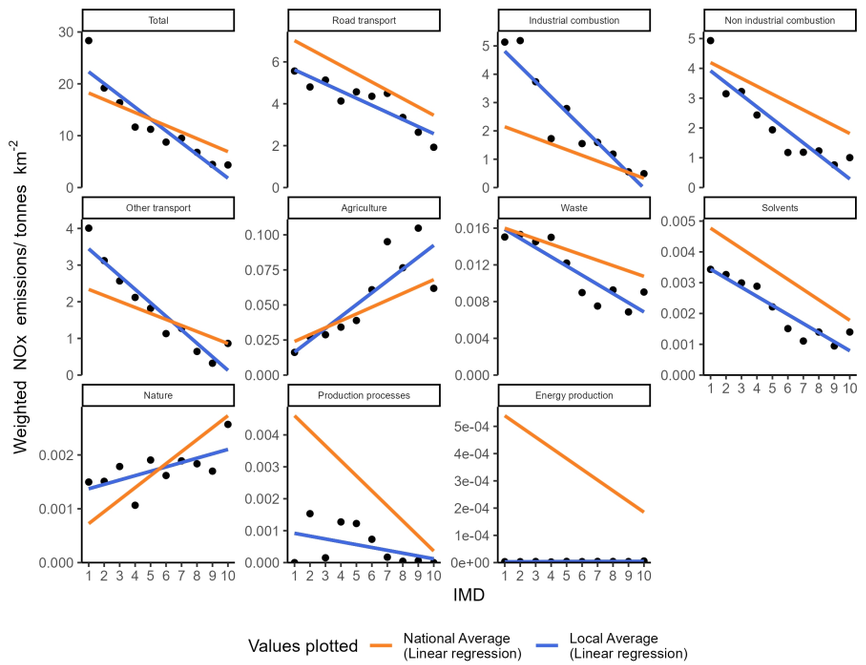

Appendix A2.65.1: Socioeconomic NOx emissions inequality in Kirklees during 2022
The local average emissions for each deprivation decile are shown as a point

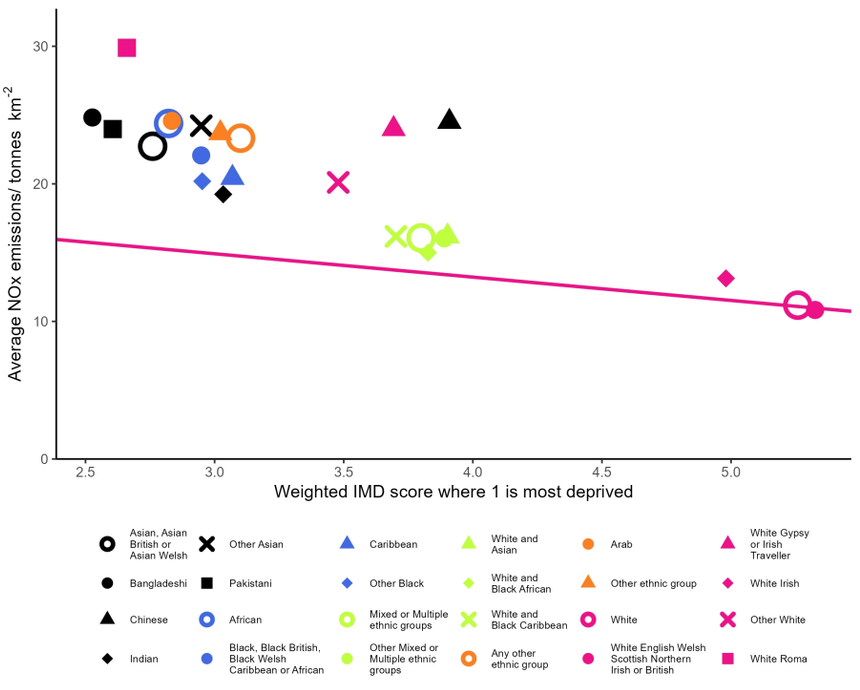

Appendix A2.65.2: Ethnicity based inequality in NOx emissions in Kirklees during 2022

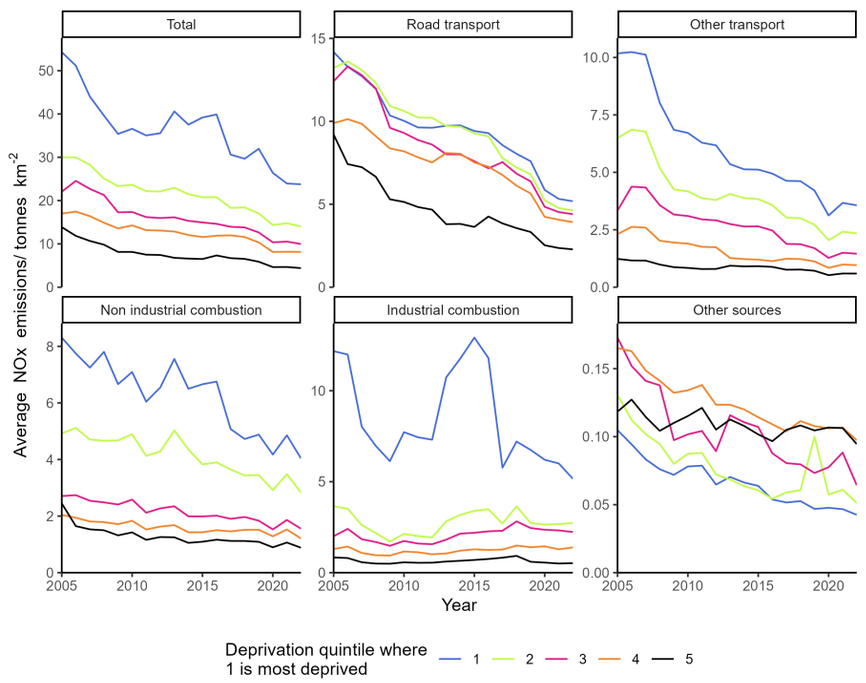

Appendix A2.65.3: Changes in deprivation based NOx emissions inequality over time in Kirklees

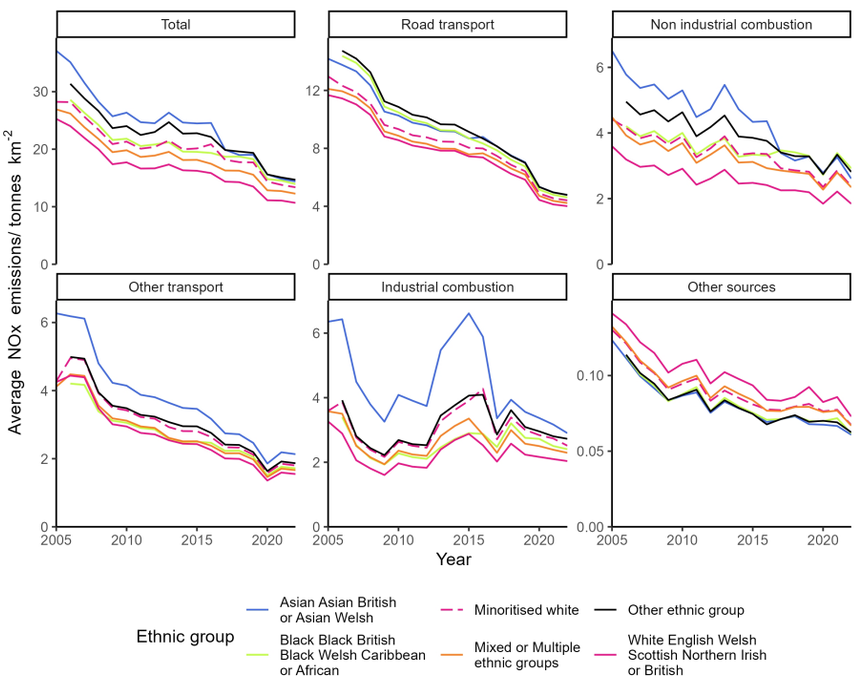

Appendix A2.65.4: Changes in ethnicity based NOx emissions inequality over time in Kirklees

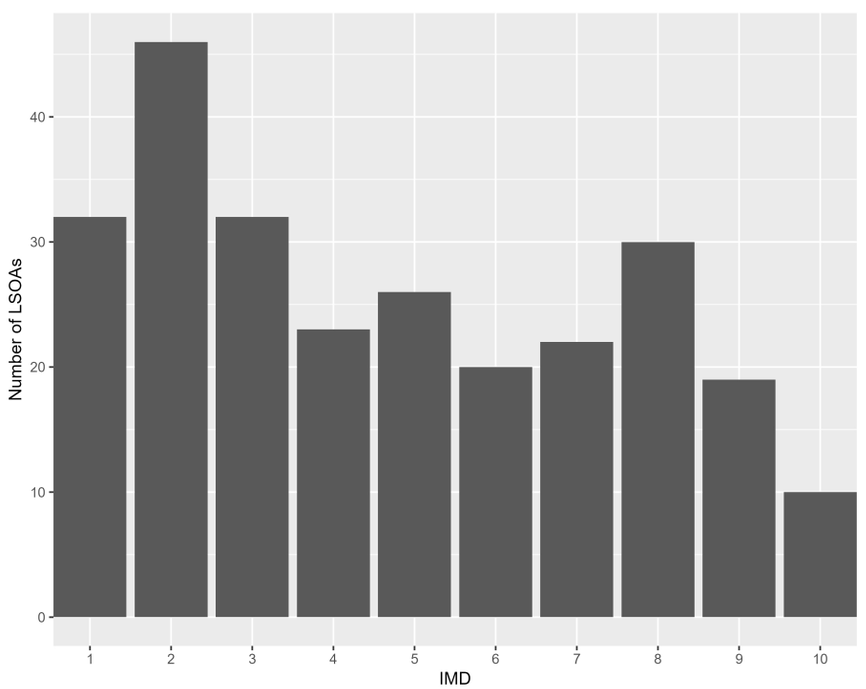

Appendix A2.65.5: The distribution of residential deprivation in Kirklees (IMD 2019)

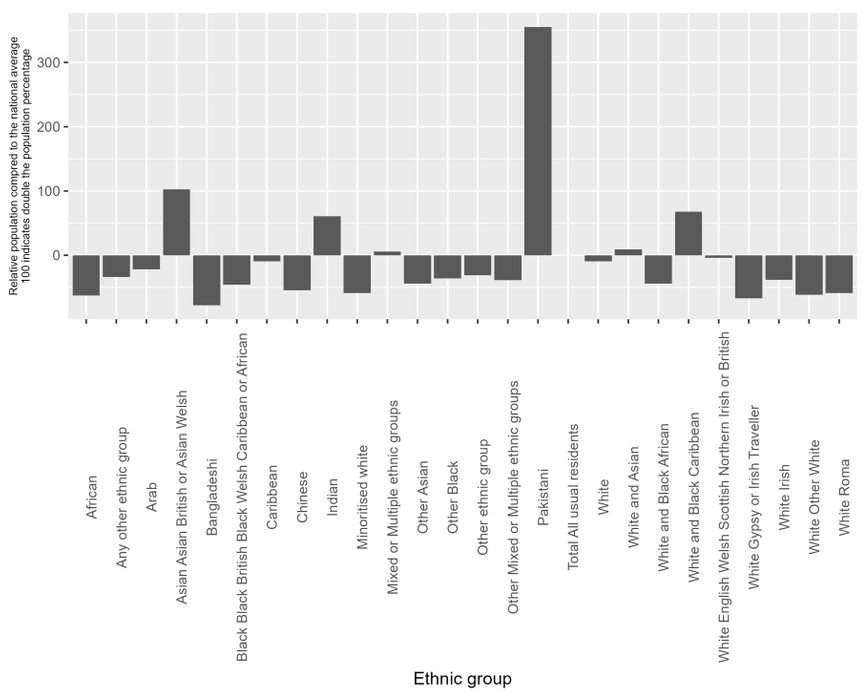

Appendix A2.65.6: the ethnic composition of Kirklees (Census 2019) compared to the national average

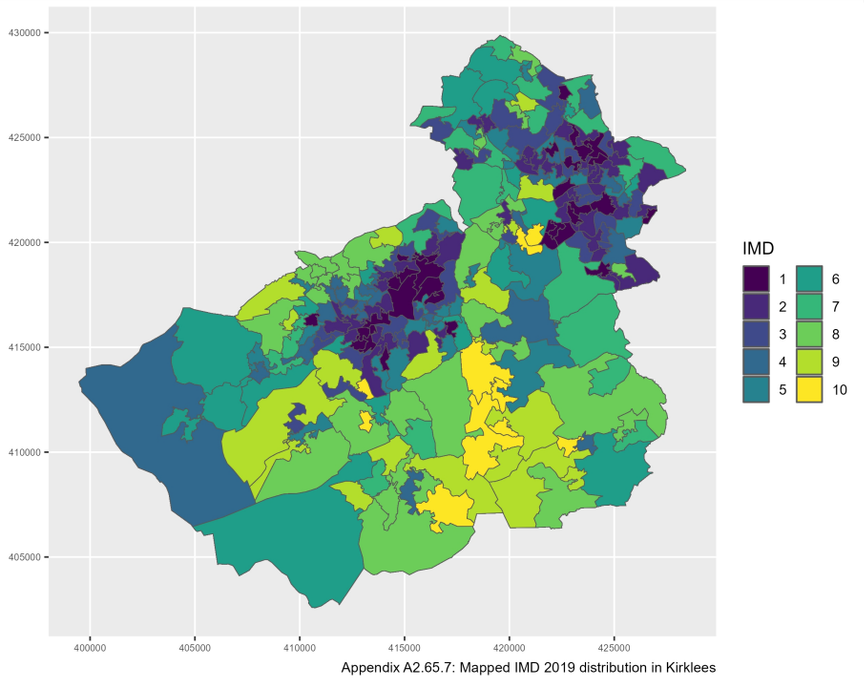

Appendix A2.65.7: Mapped IMD 2019 distribution in Kirklees

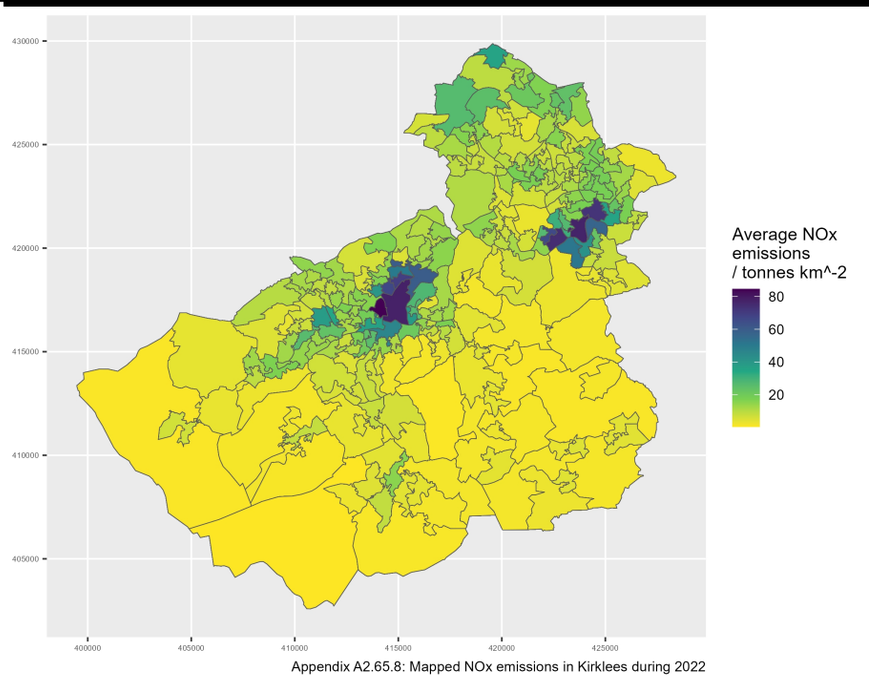

Appendix A2.65.8: Mapped NOx emissions in Kirklees during 2022

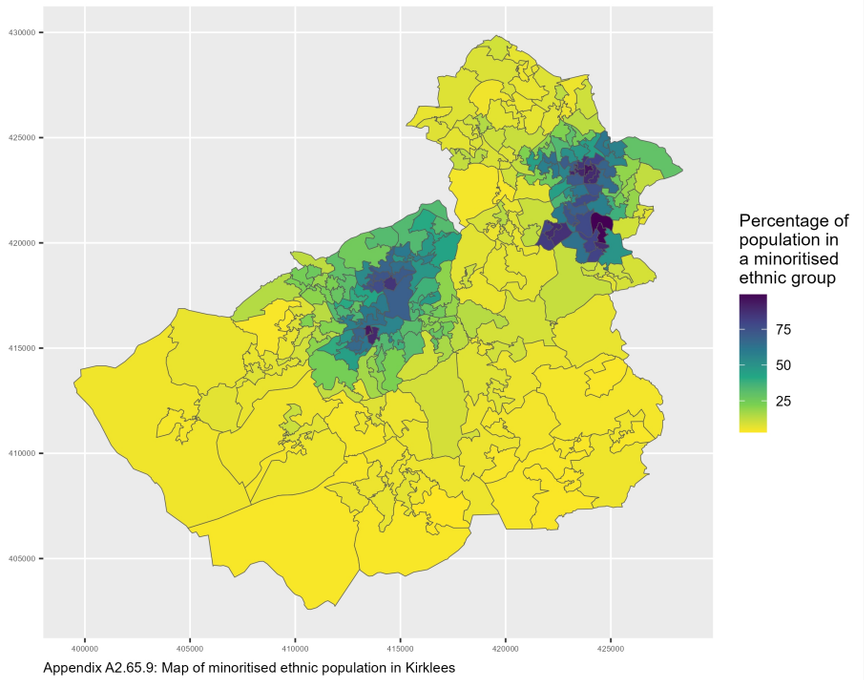

Appendix A2.65.9: Map of minoritised ethnic population in Kirklees

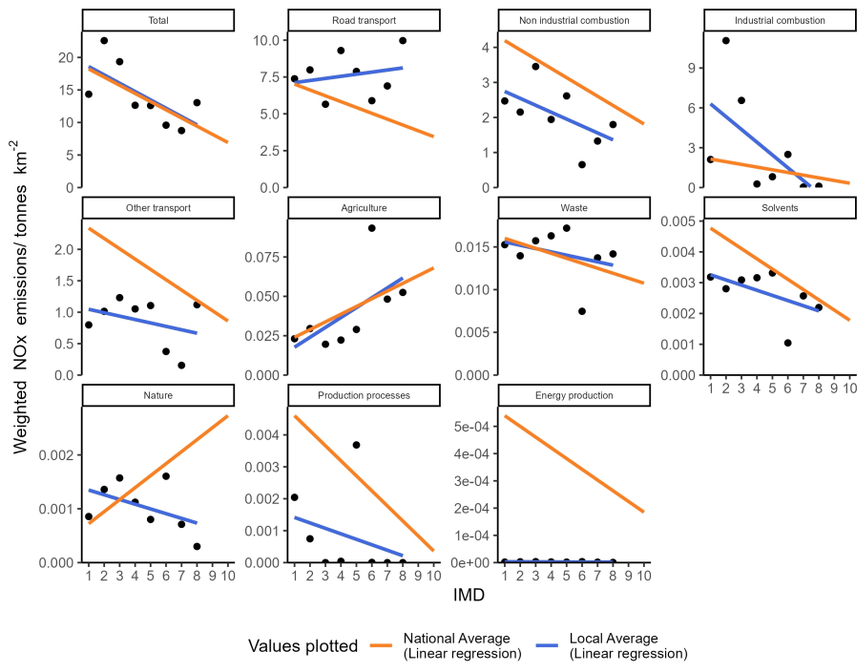

Appendix A2.66.1: Socioeconomic NOx emissions inequality in Knowsley during 2022
The local average emissions for each deprivation decile are shown as a point

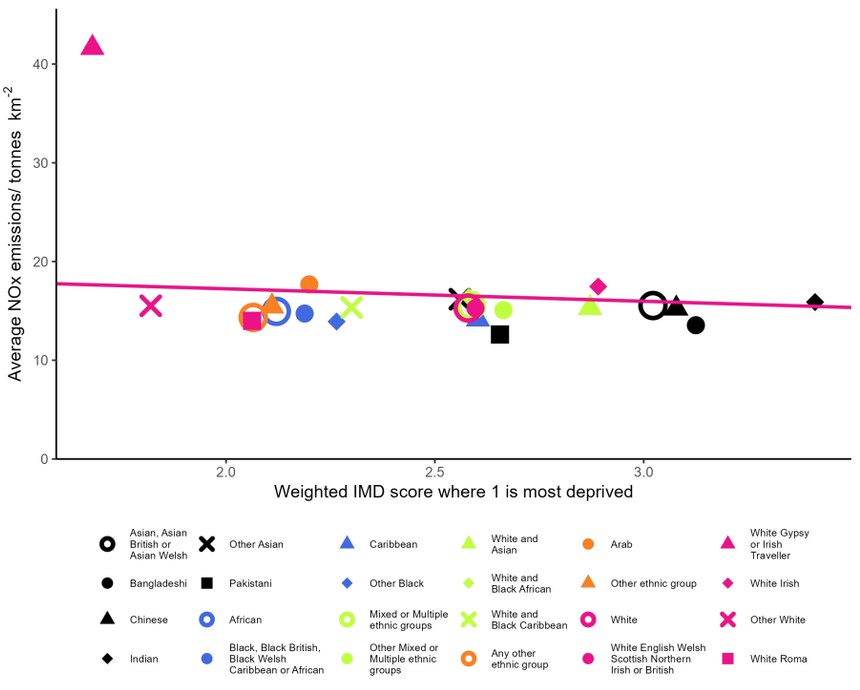

Appendix A2.66.2: Ethnicity based inequality in NOx emissions in Knowsley during 2022

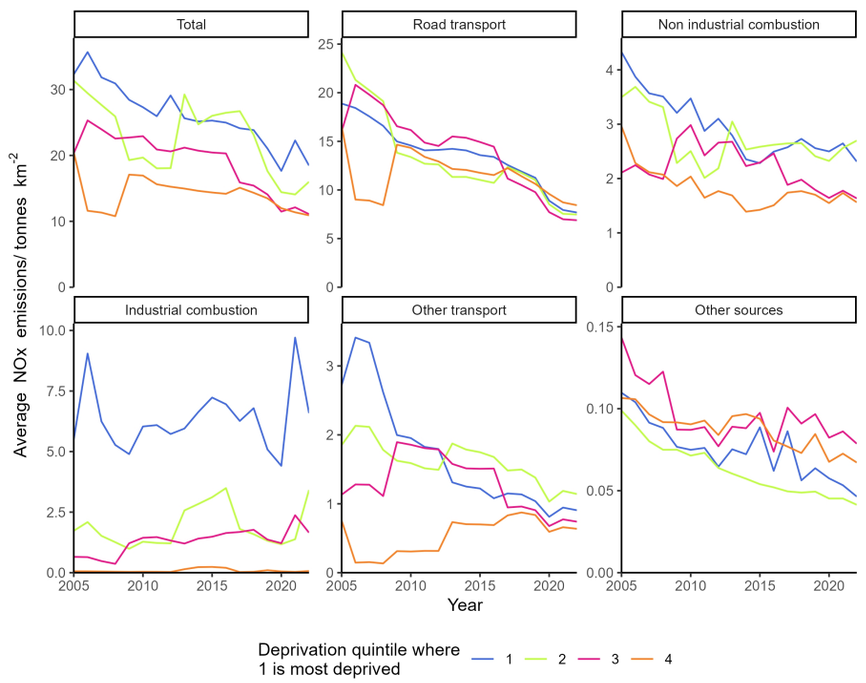

Appendix A2.66.3: Changes in deprivation based NOx emissions inequality over time in Knowsley

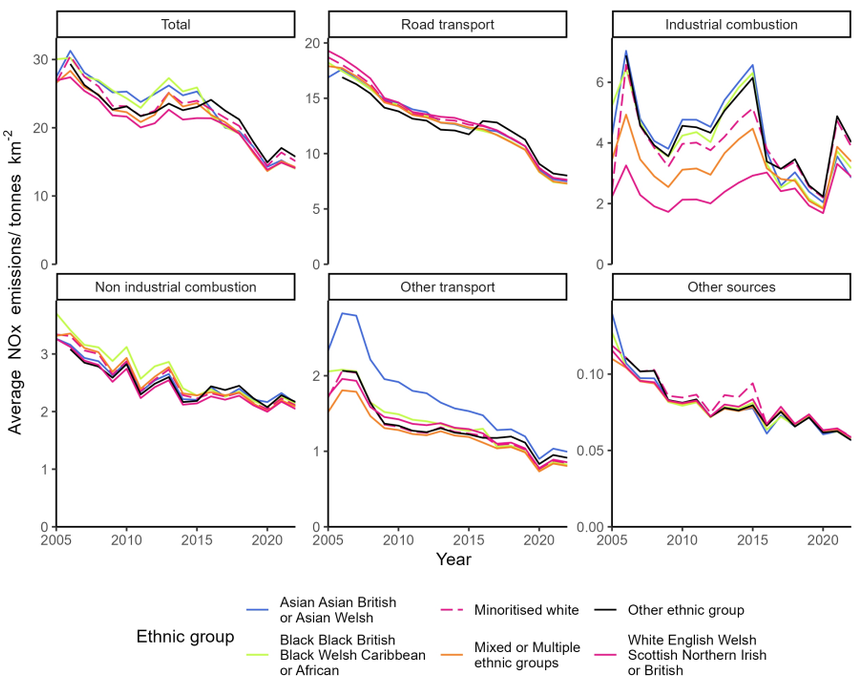

Appendix A2.66.4: Changes in ethnicity based NOx emissions inequality over time in Knowsley

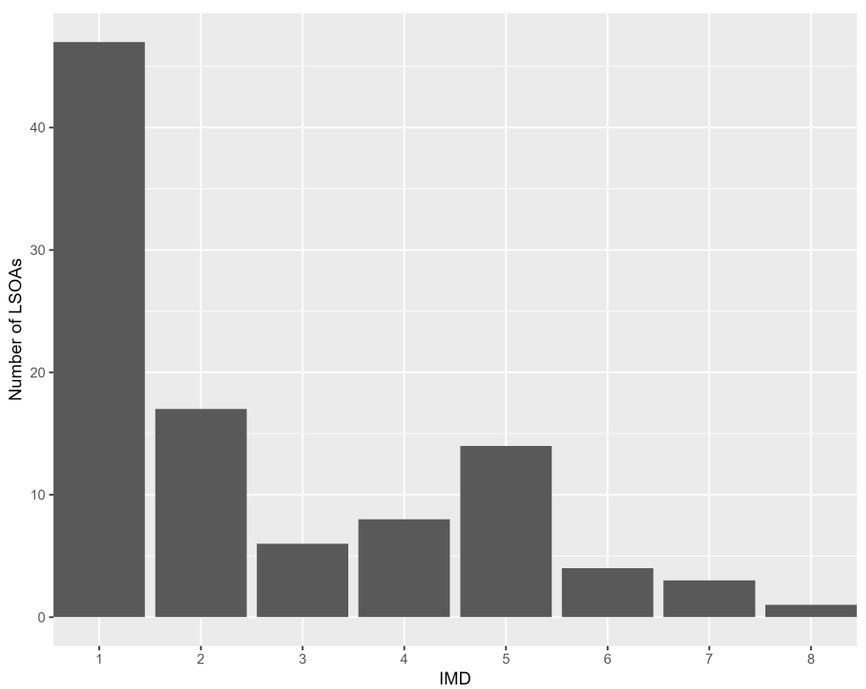

Appendix A2.66.5: The distribution of residential deprivation in Knowsley (IMD 2019)

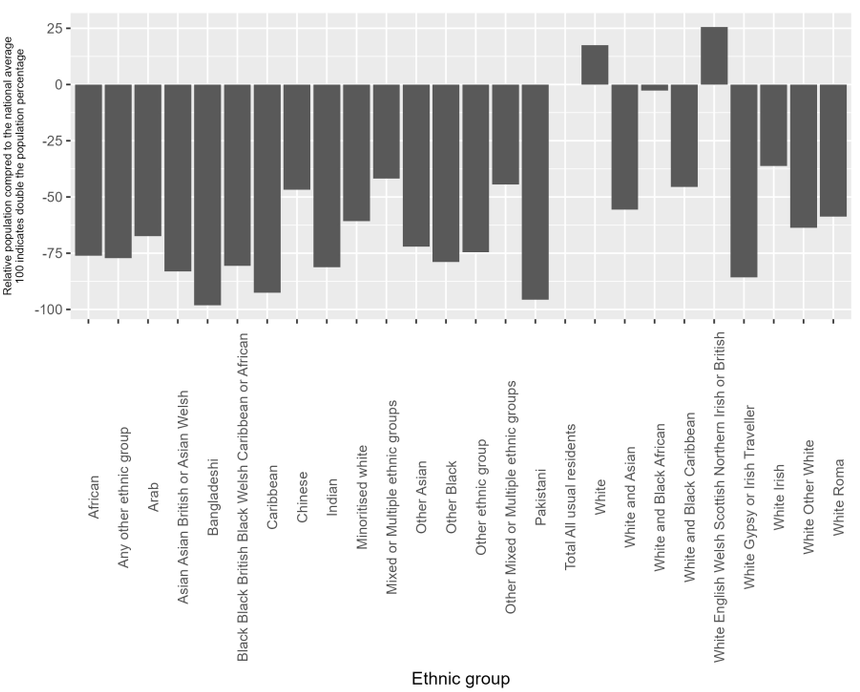

Appendix A2.66.6: the ethnic composition of Knowsley (Census 2019) compared to the national average

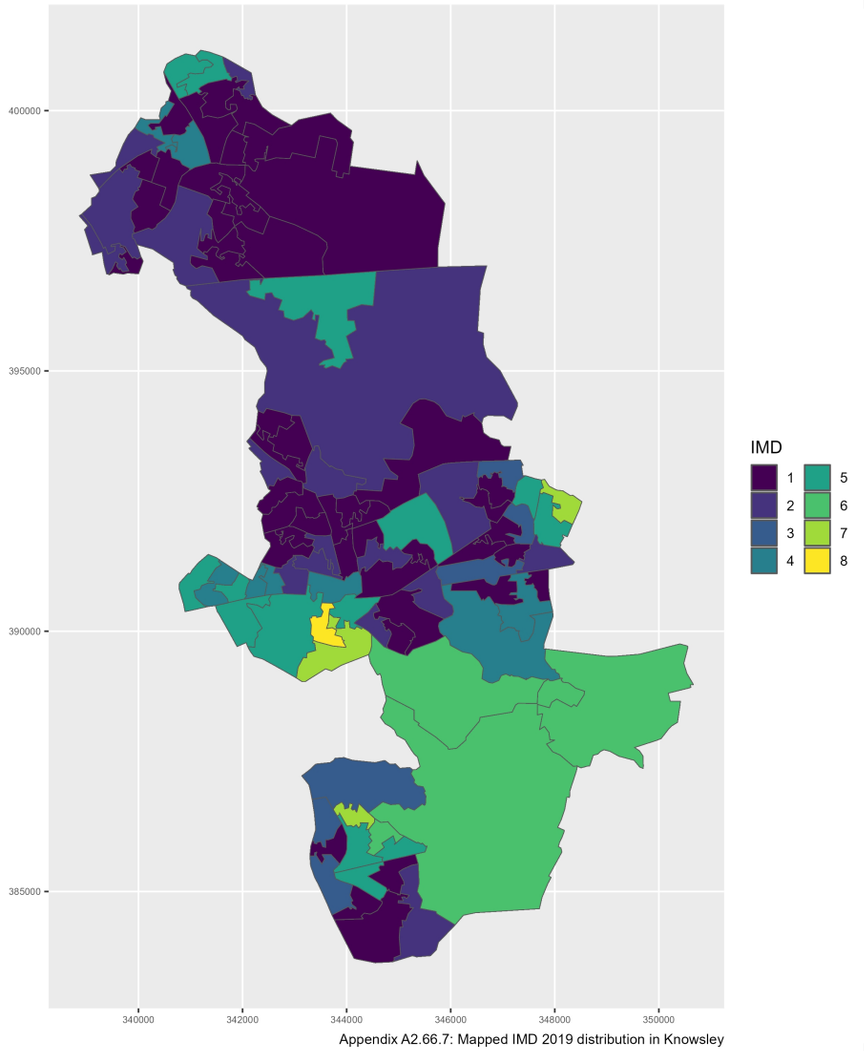

Appendix A2.66.7: Mapped IMD 2019 distribution in Knowsley

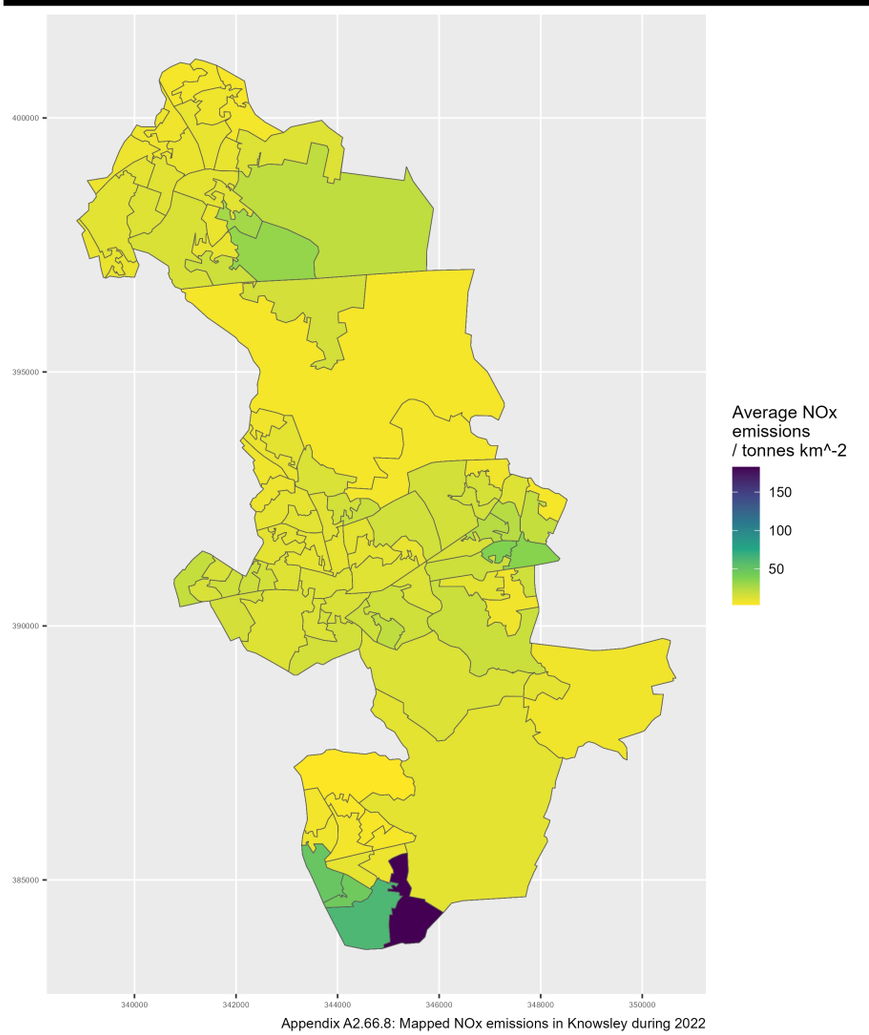

Appendix A2.66.8: Mapped NOx emissions in Knowsley during 2022

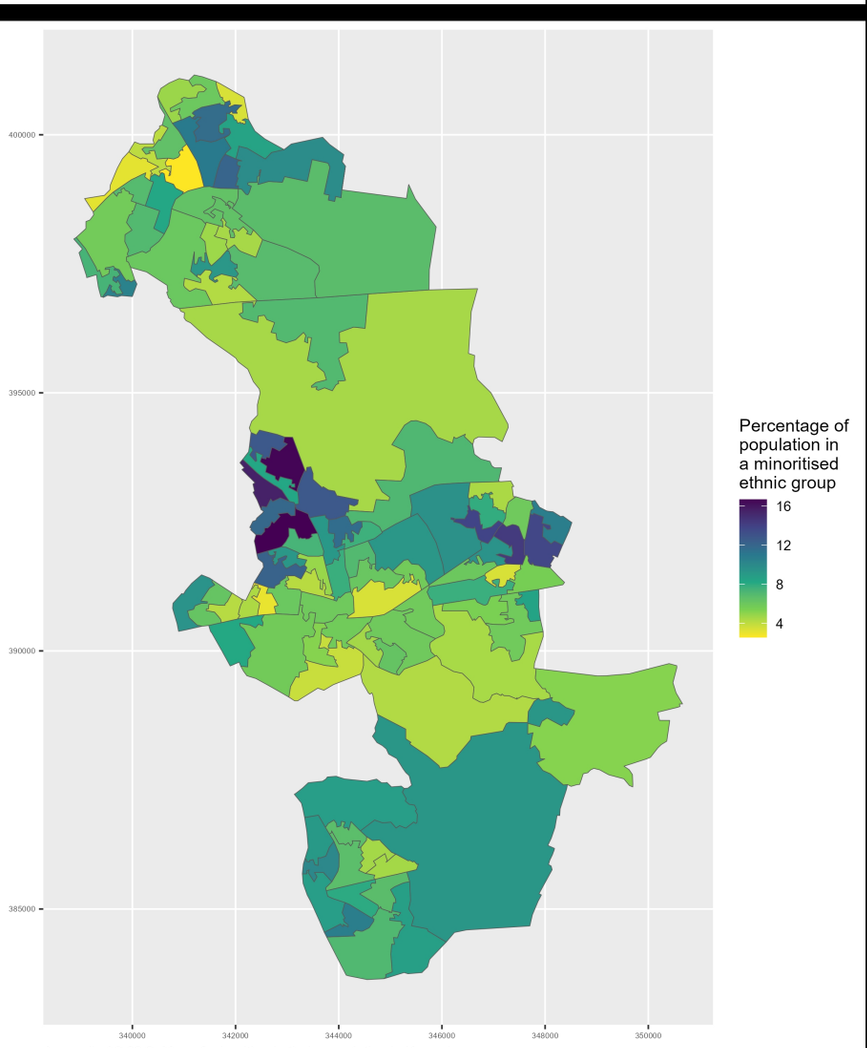

Appendix A2.66.9: Map of minoritised ethnic population in Knowsley

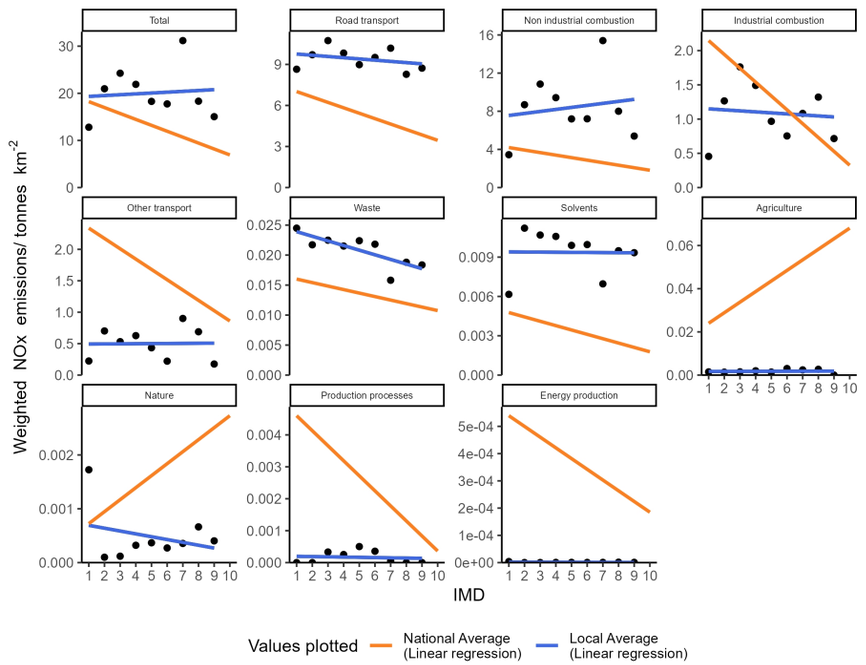

Appendix A2.67.1: Socioeconomic NOx emissions inequality in Lambeth during 2022
The local average emissions for each deprivation decile are shown as a point

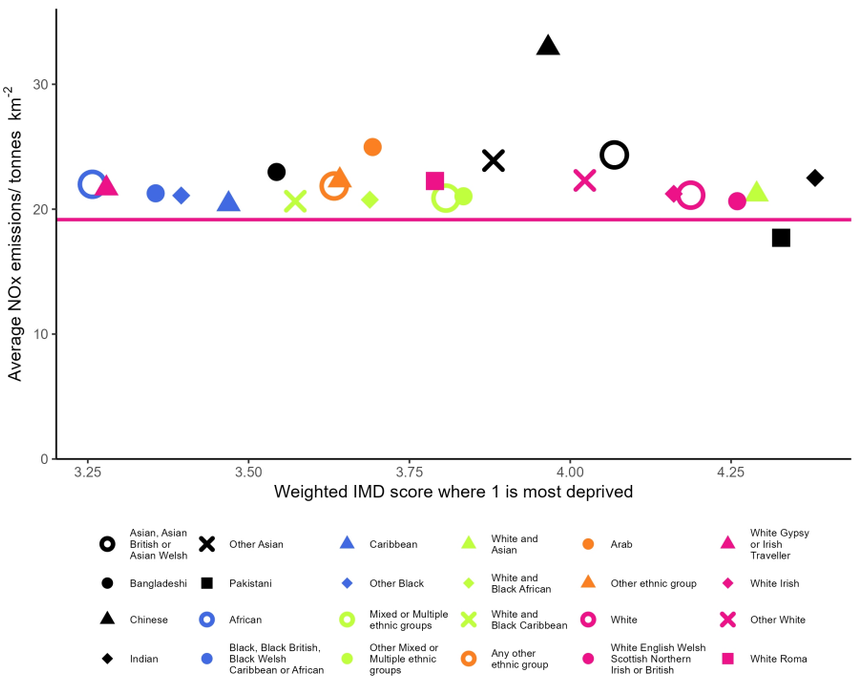

Appendix A2.67.2: Ethnicity based inequality in NOx emissions in Lambeth during 2022

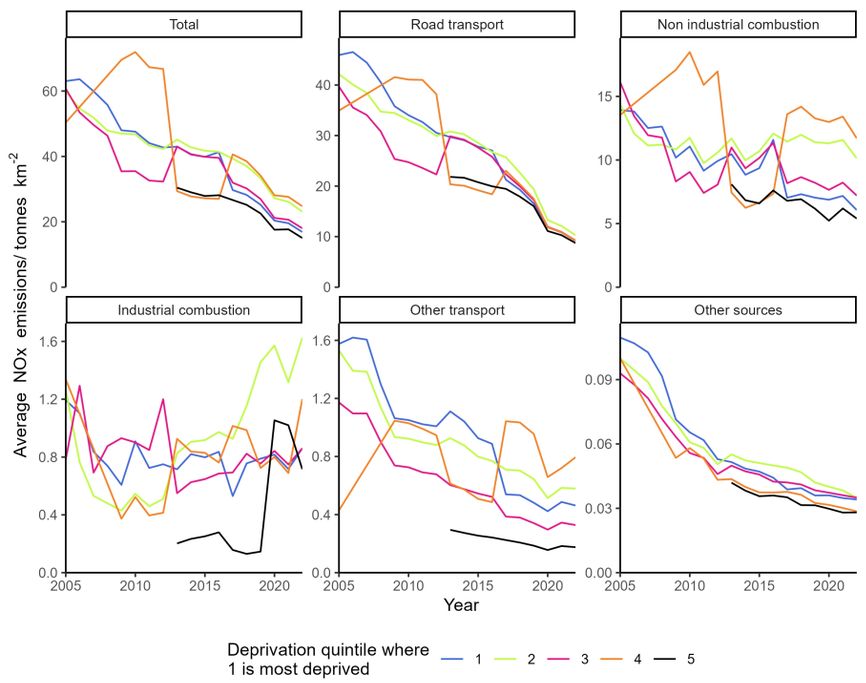

Appendix A2.67.3: Changes in deprivation based NOx emissions inequality over time in Lambeth

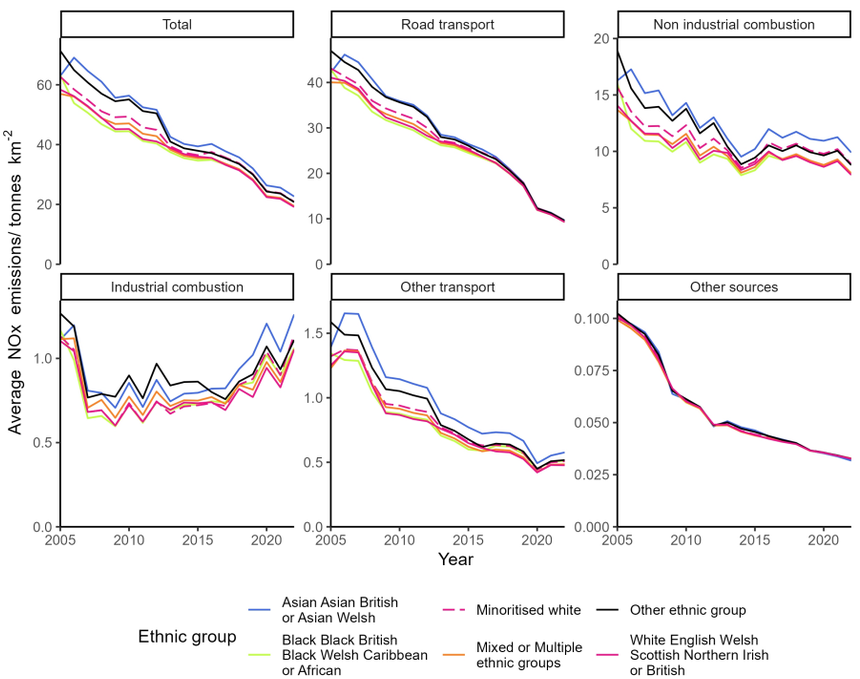

Appendix A2.67.4: Changes in ethnicity based NOx emissions inequality over time in Lambeth

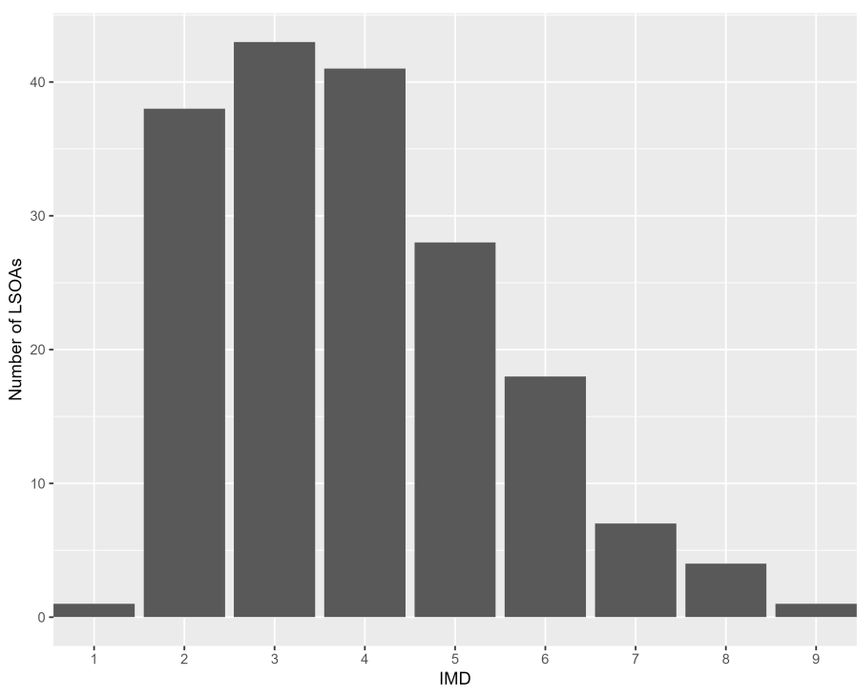

Appendix A2.67.5: The distribution of residential deprivation in Lambeth (IMD 2019)

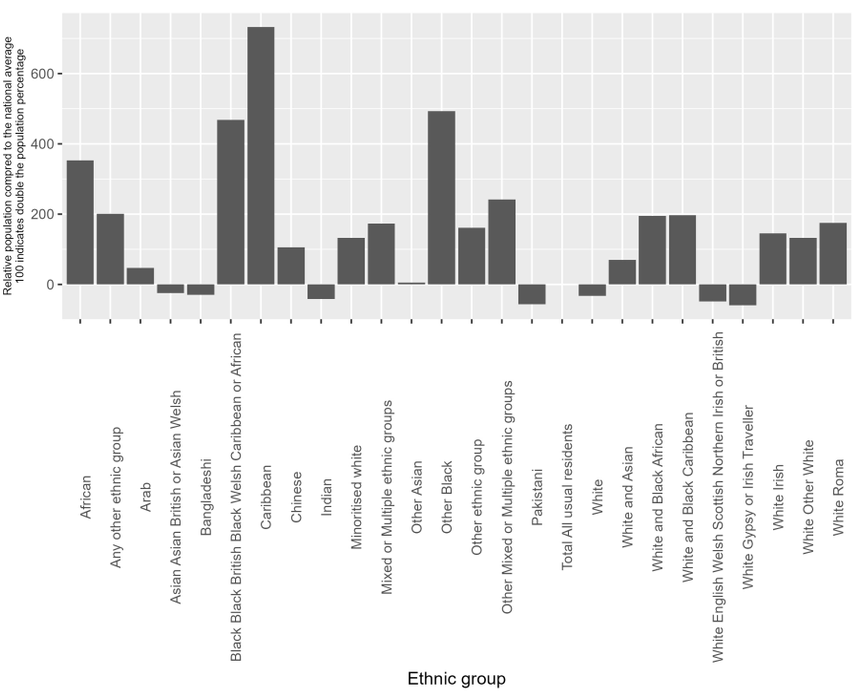

Appendix A2.67.6: the ethnic composition of Lambeth (Census 2019) compared to the national average

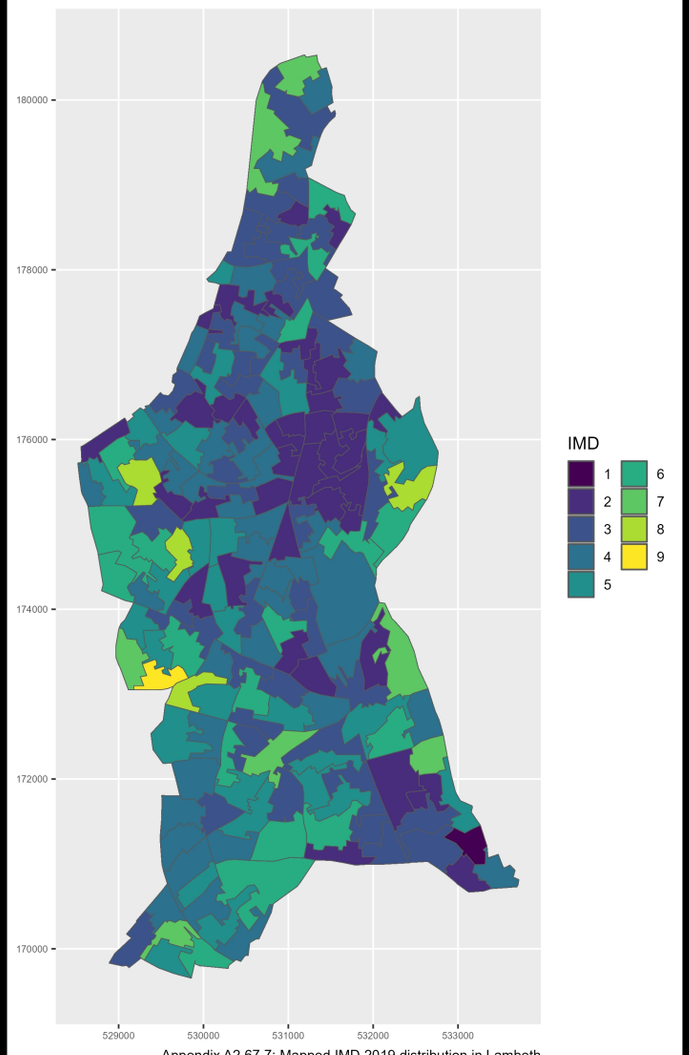

Appendix A2.67.7: Mapped IMD 2019 distribution in Lambeth

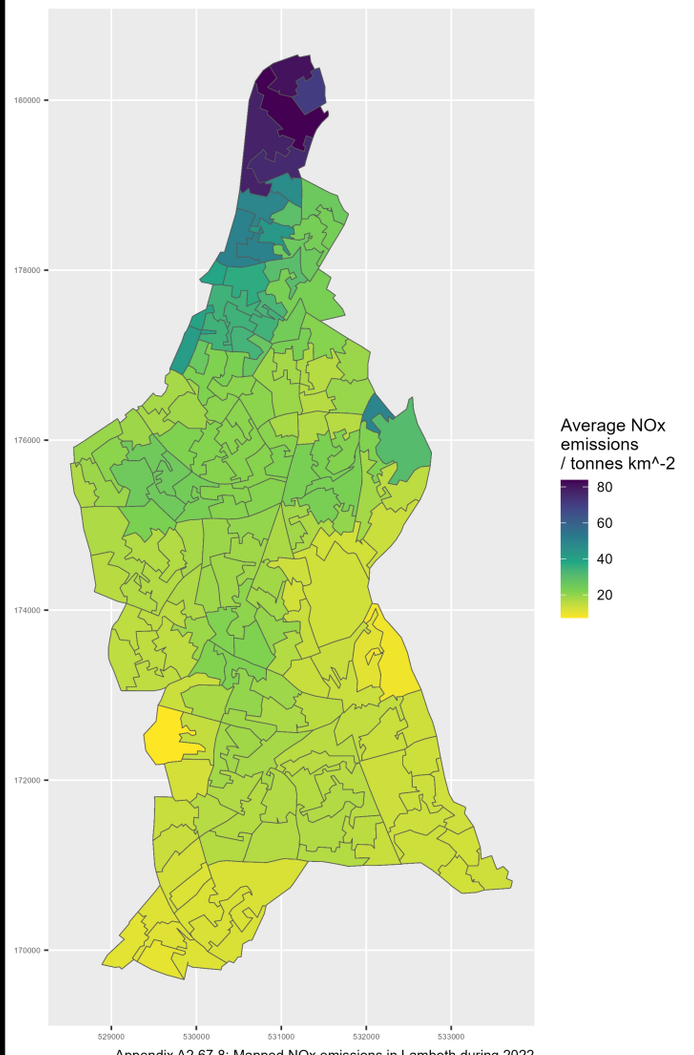

Appendix A2.67.8: Mapped NOx emissions in Lambeth during 2022

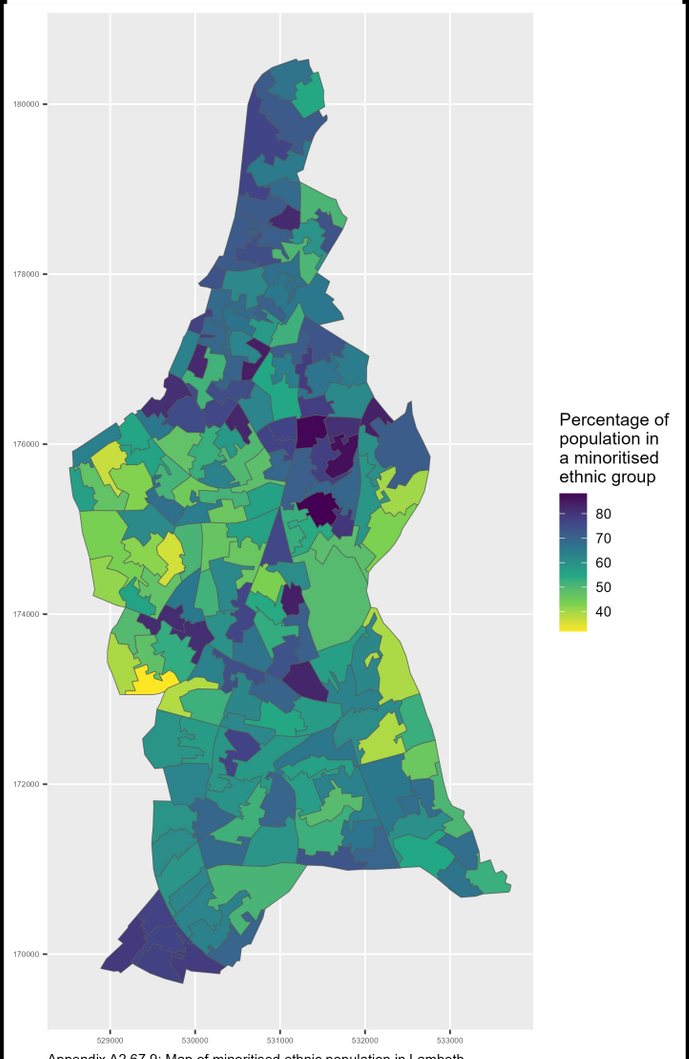

Appendix A2.67.9: Map of minoritised ethnic population in Lambeth

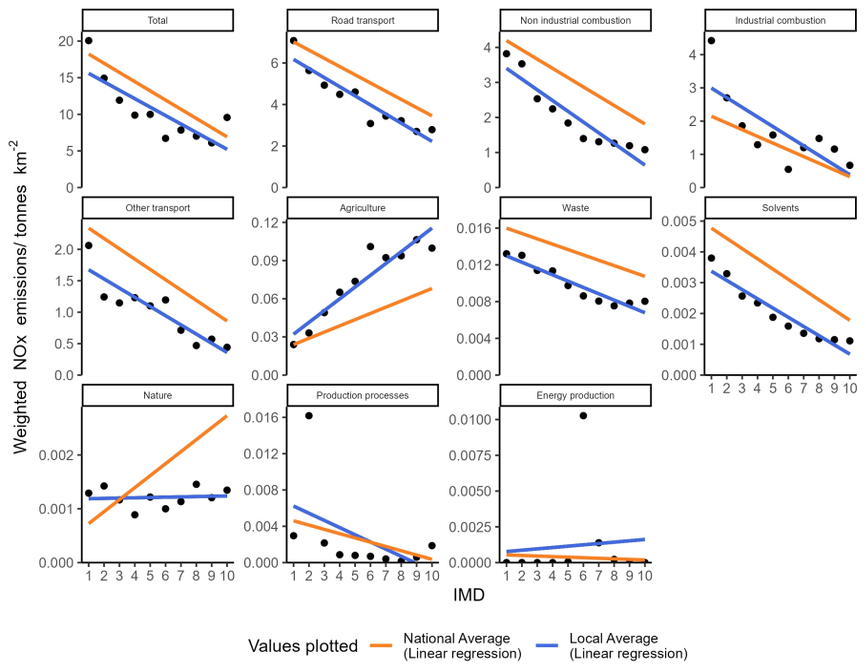

Appendix A2.68.1: Socioeconomic NOx emissions inequality in Lancashire during 2022
The local average emissions for each deprivation decile are shown as a point

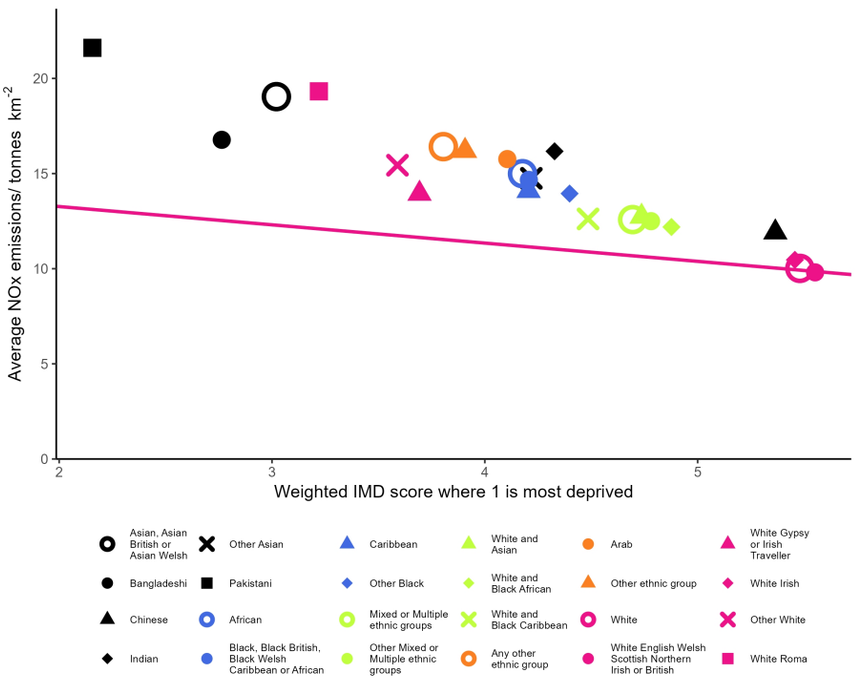

Appendix A2.68.2: Ethnicity based inequality in NOx emissions in Lancashire during 2022

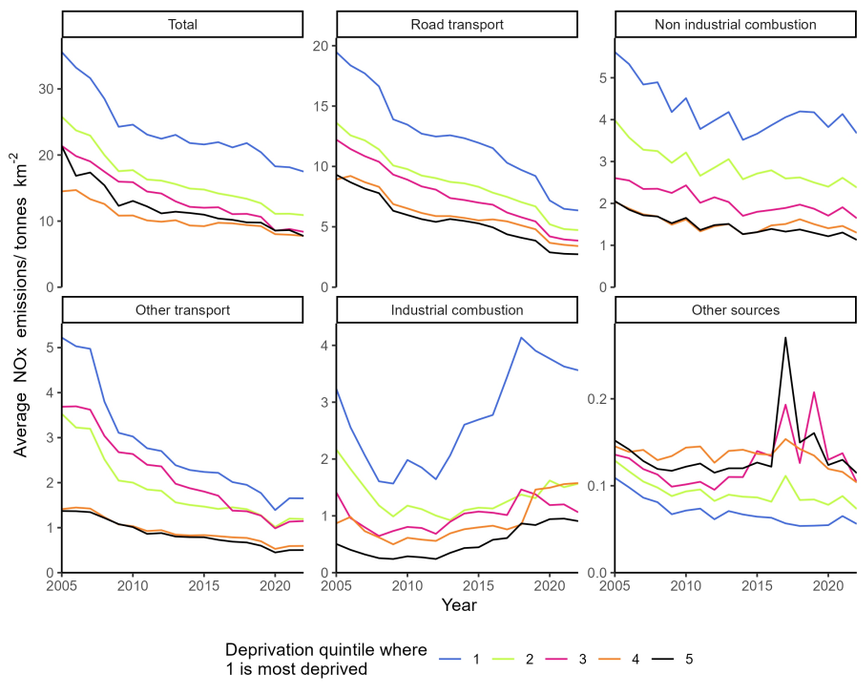

Appendix A2.68.3: Changes in deprivation based NOx emissions inequality over time in Lancashire

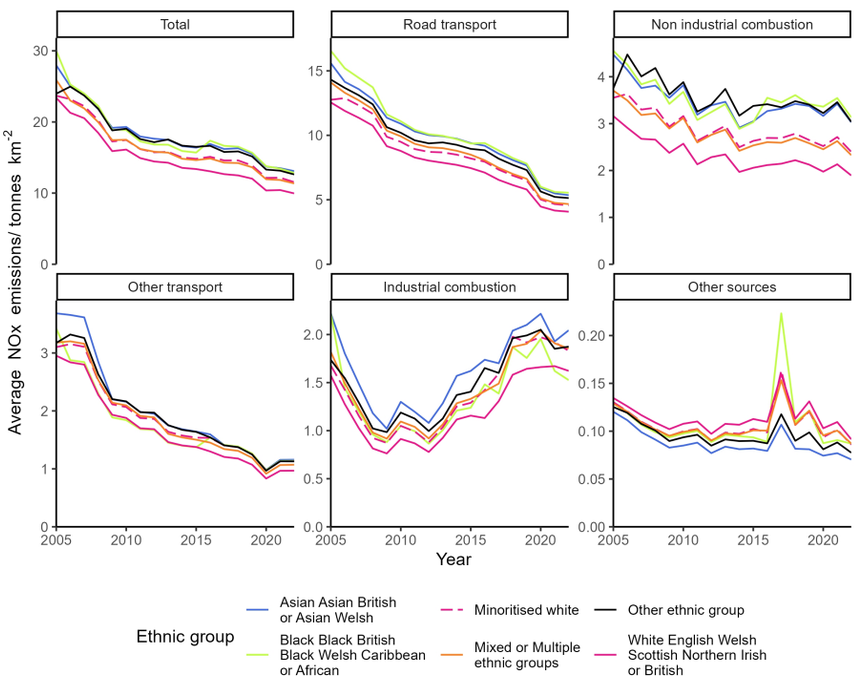

Appendix A2.68.4: Changes in ethnicity based NOx emissions inequality over time in Lancashire

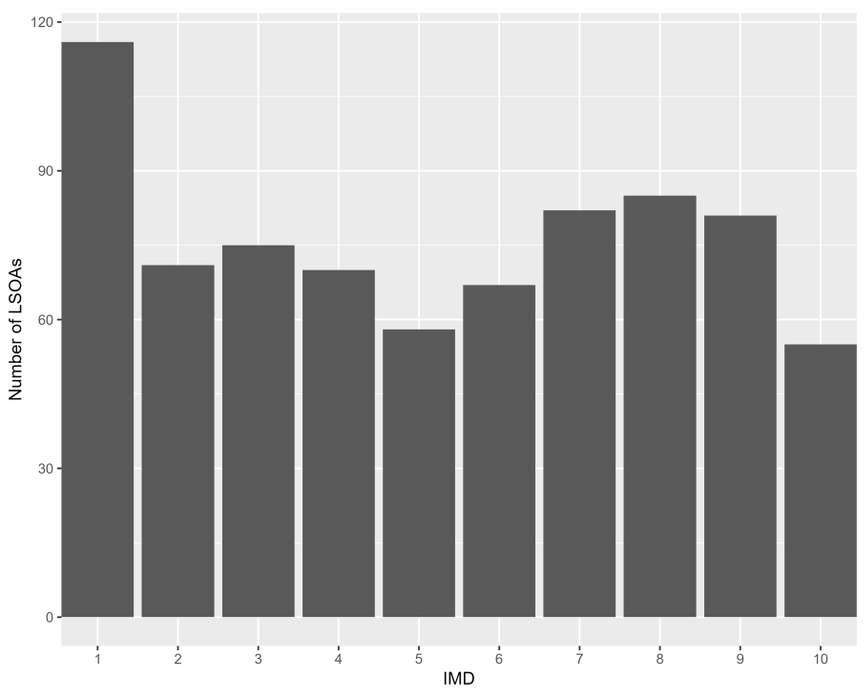

Appendix A2.68.5: The distribution of residential deprivation in Lancashire (IMD 2019)

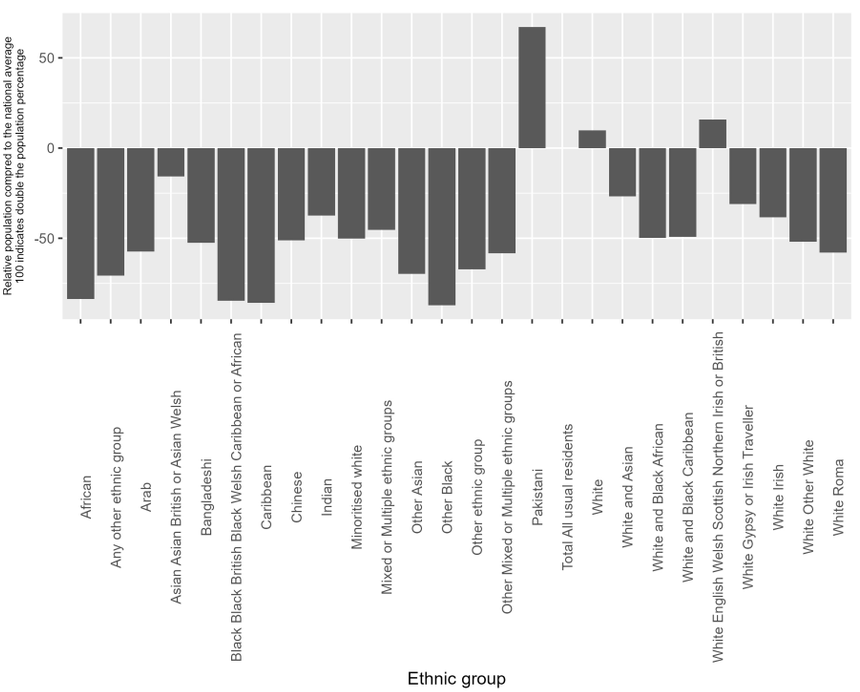

Appendix A2.68.6: the ethnic composition of Lancashire (Census 2019) compared to the national average

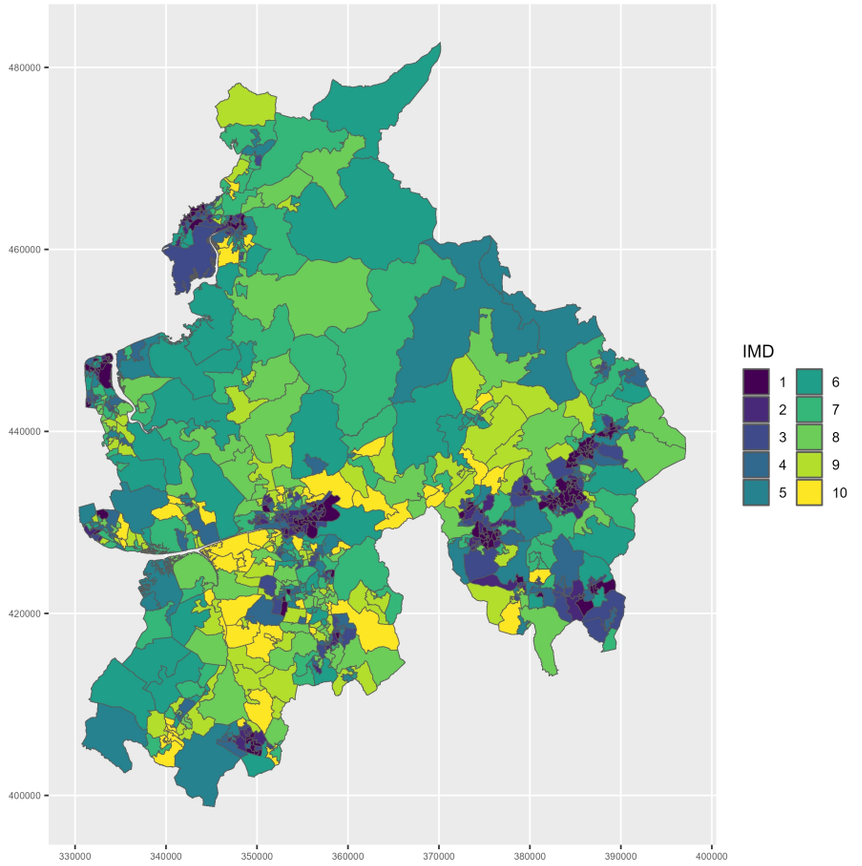

Appendix A2.68.7: Mapped IMD 2019 distribution in Lancashire

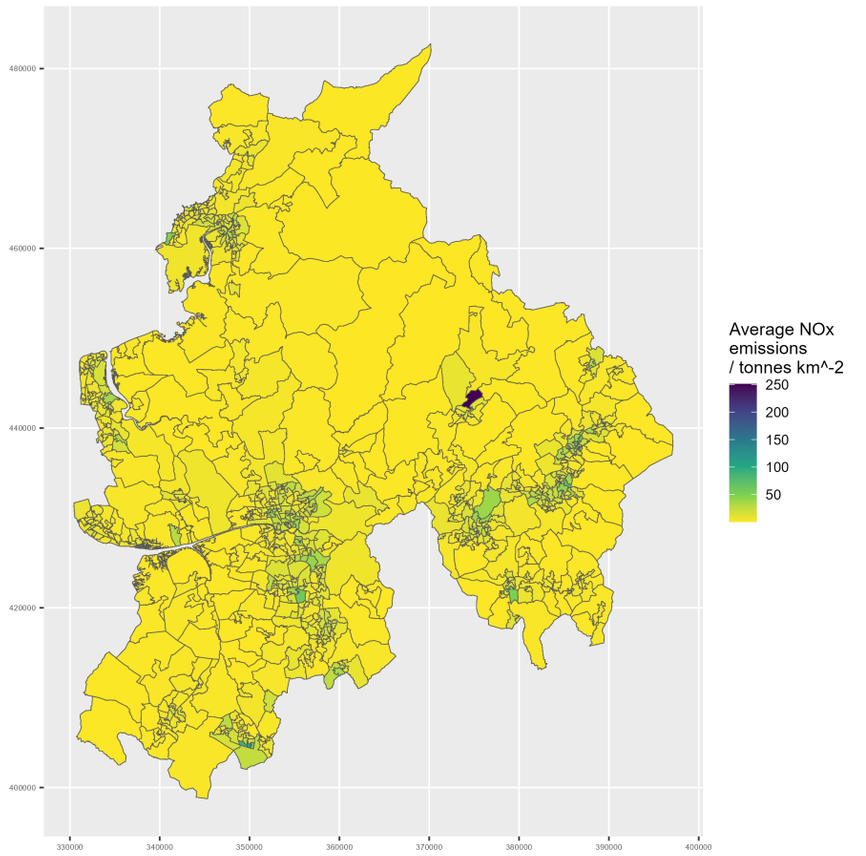

Appendix A2.68.8: Mapped NOx emissions in Lancashire during 2022

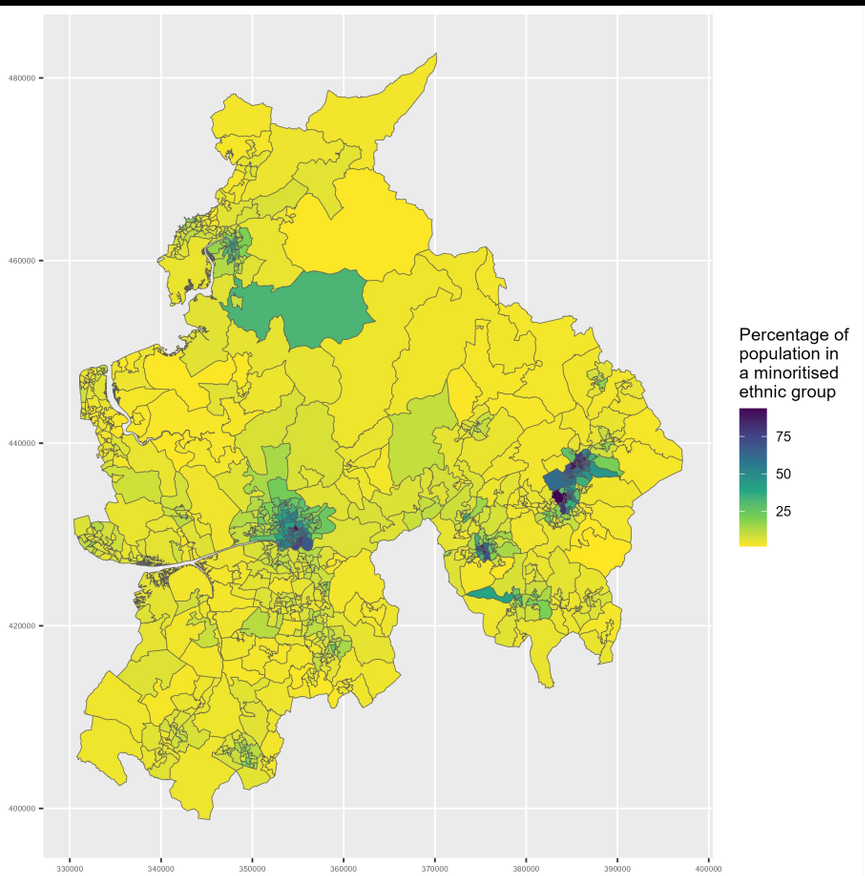

Appendix A2.68.9: Map of minoritised ethnic population in Lancashire

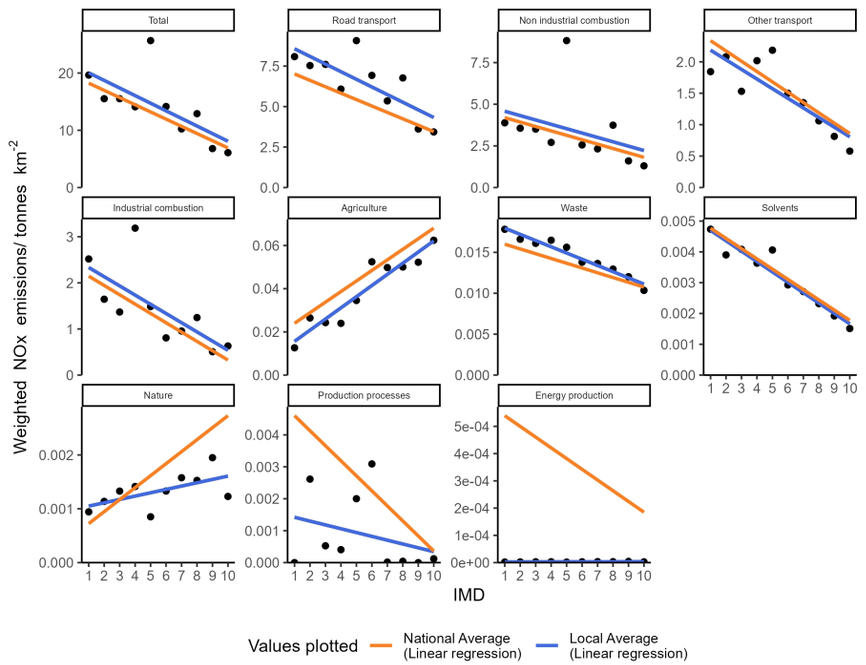

Appendix A2.69.1: Socioeconomic NOx emissions inequality in Leeds during 2022
The local average emissions for each deprivation decile are shown as a point

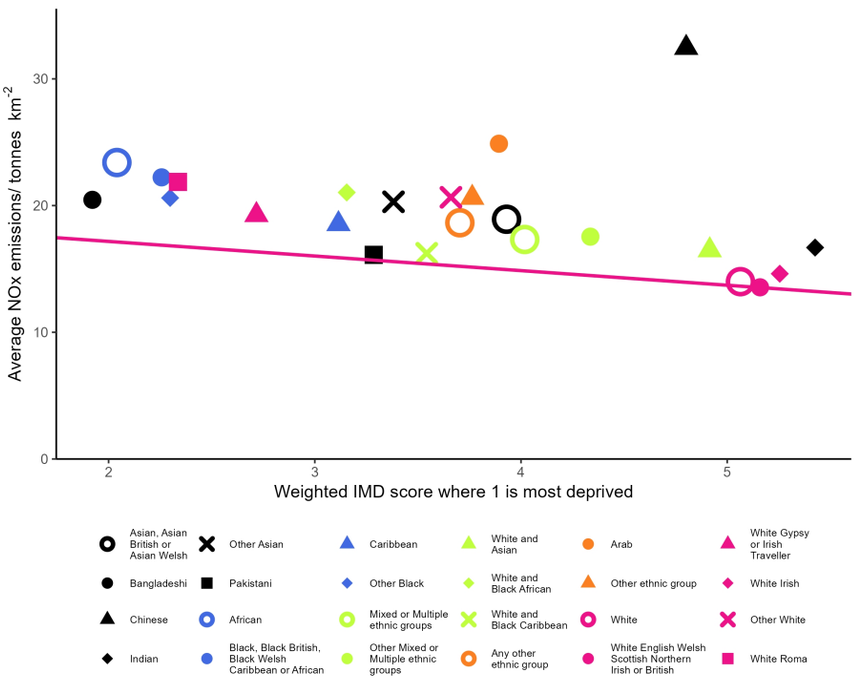

Appendix A2.69.2: Ethnicity based inequality in NOx emissions in Leeds during 2022

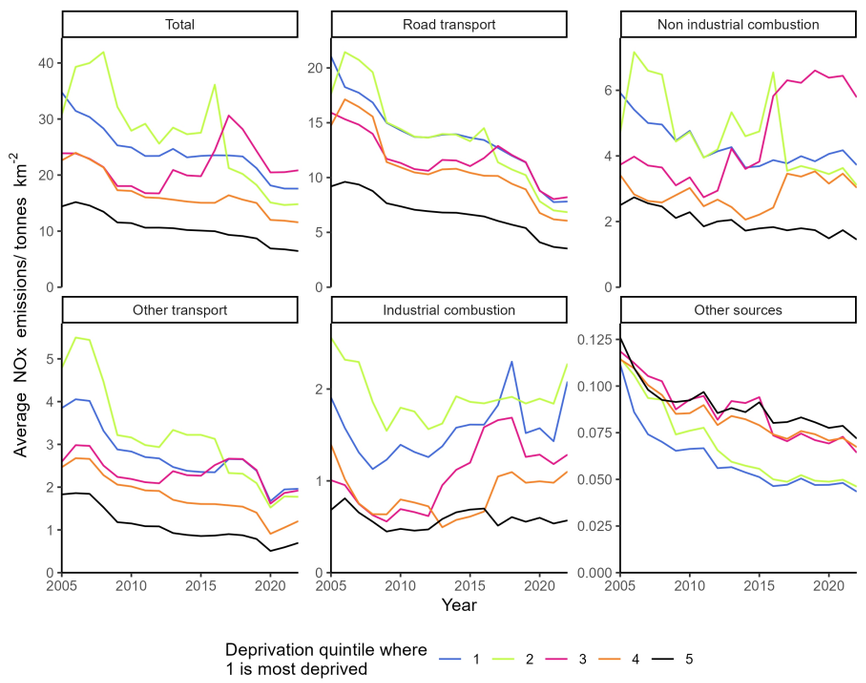

Appendix A2.69.3: Changes in deprivation based NOx emissions inequality over time in Leeds

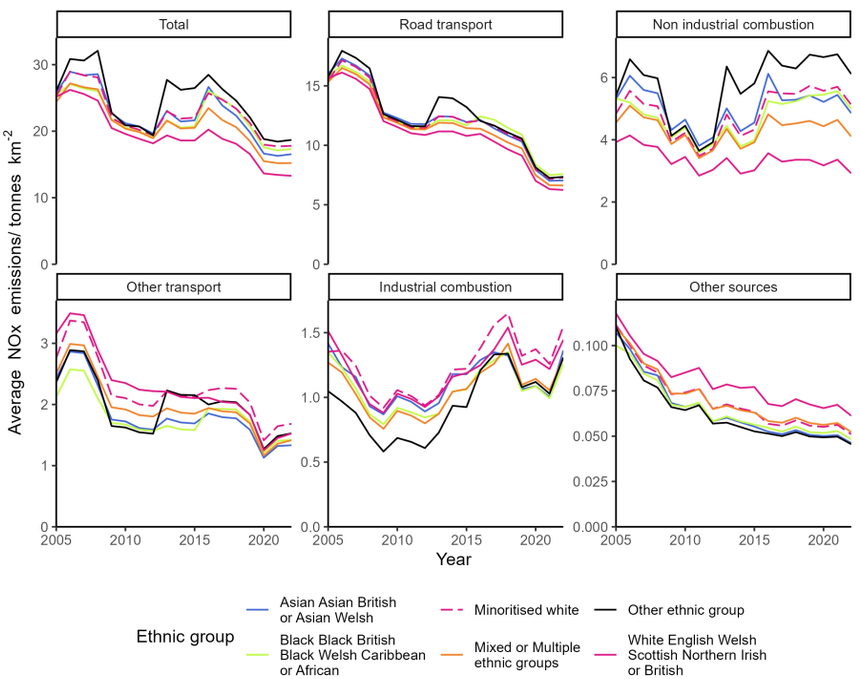

Appendix A2.69.4: Changes in ethnicity based NOx emissions inequality over time in Leeds

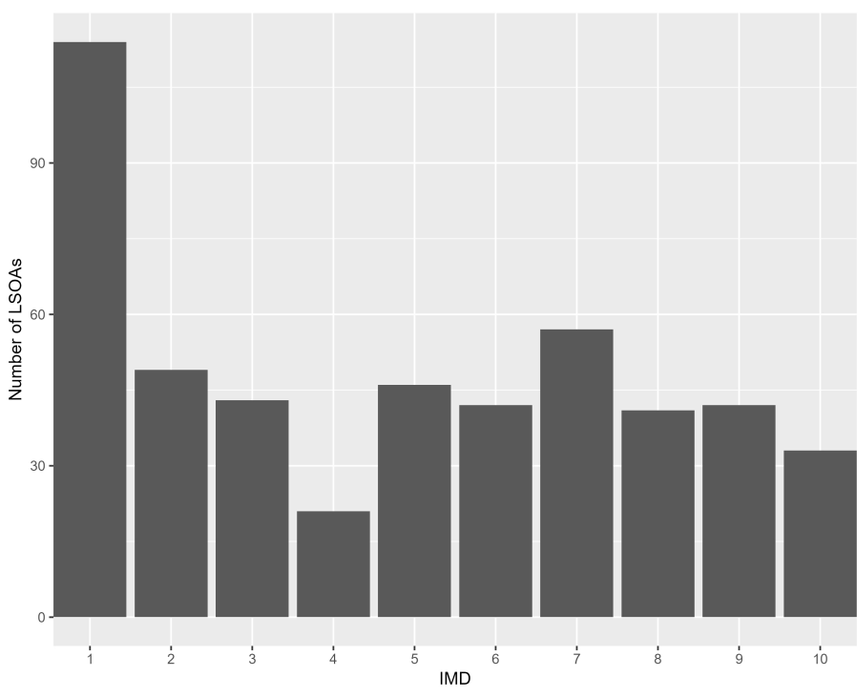

Appendix A2.69.5: The distribution of residential deprivation in Leeds (IMD 2019)

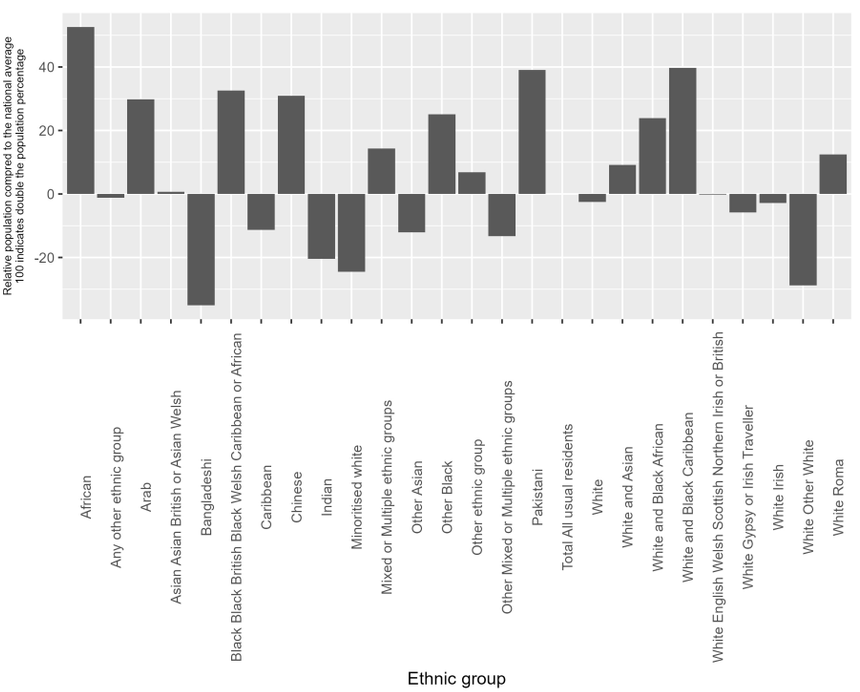

Appendix A2.69.6: the ethnic composition of Leeds (Census 2019) compared to the national average

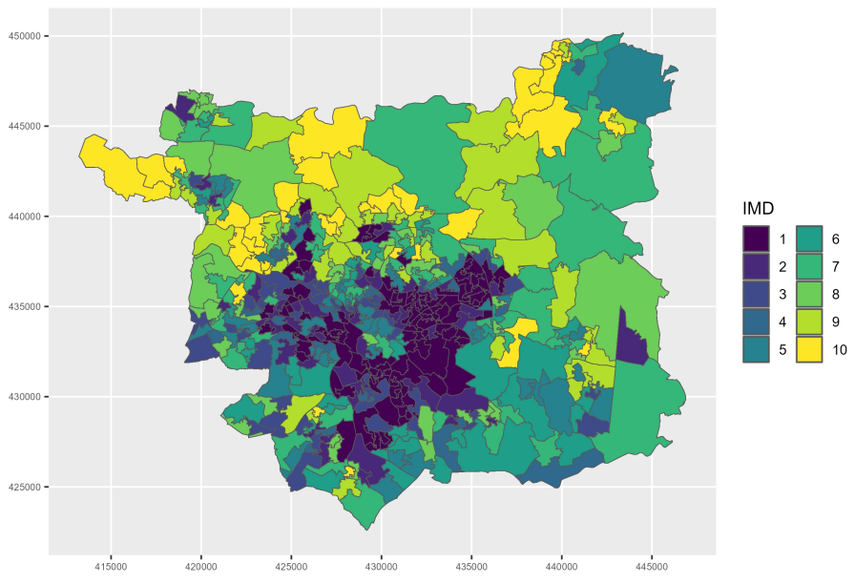

Appendix A2.69.7: Mapped IMD 2019 distribution in Leeds

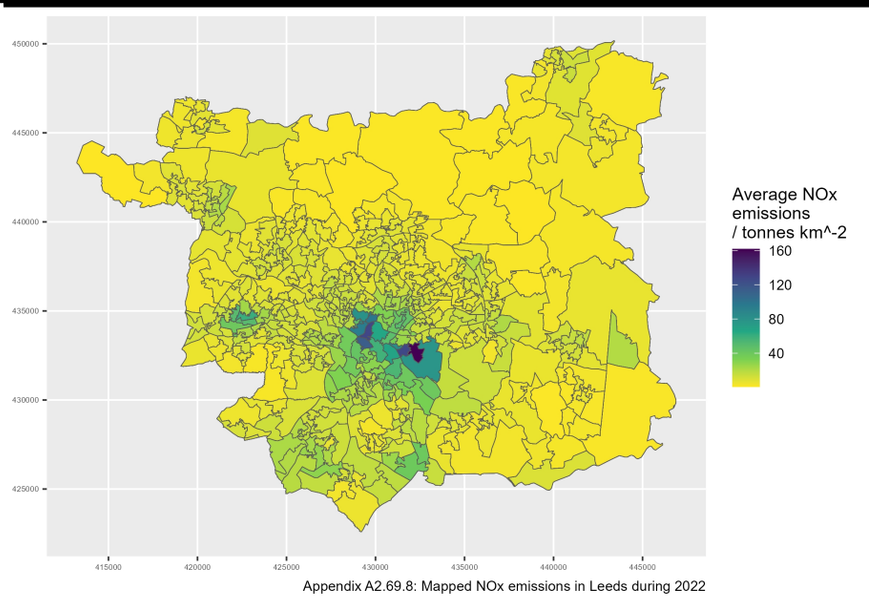

Appendix A2.69.8: Mapped NOx emissions in Leeds during 2022

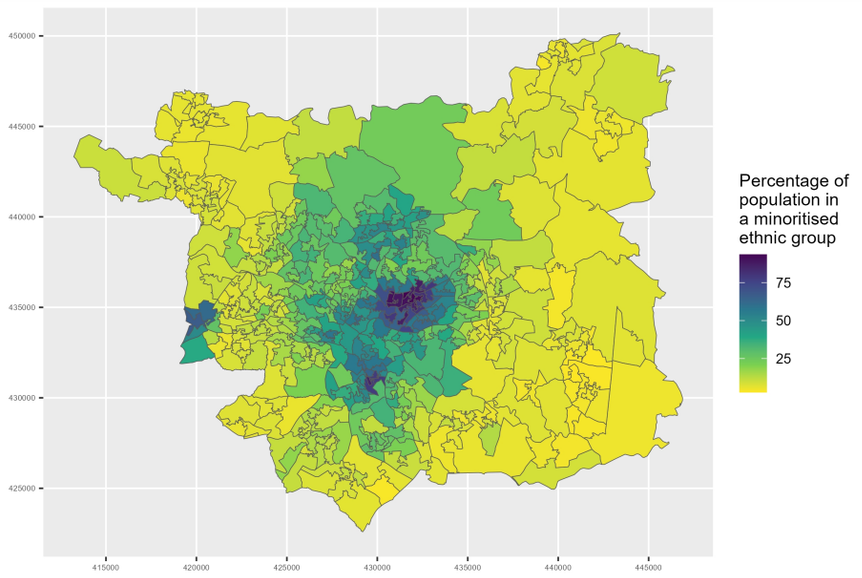

Appendix A2.69.9: Map of minoritised ethnic population in Leeds

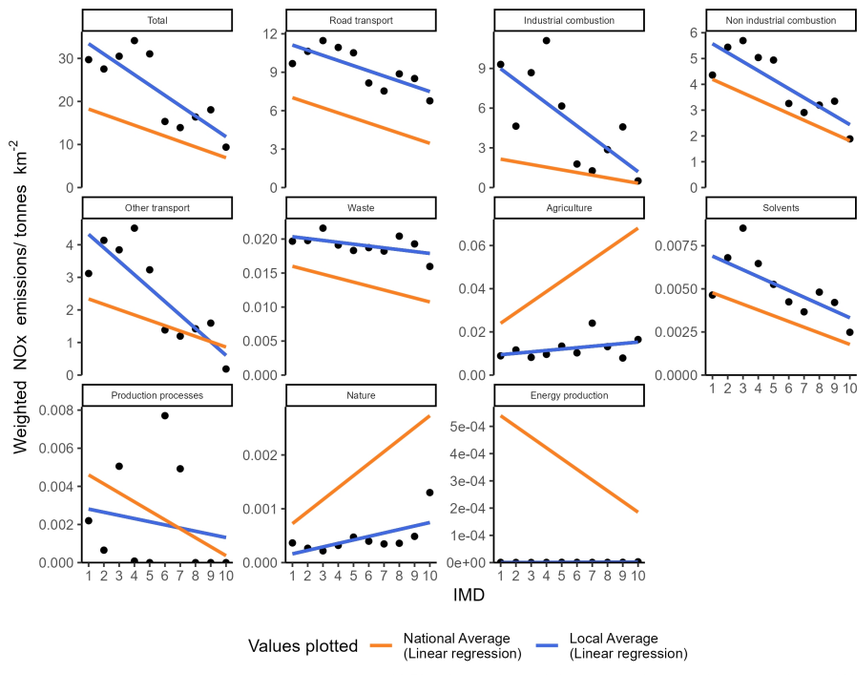

Appendix A2.70.1: Socioeconomic NOx emissions inequality in Leicester during 2022
The local average emissions for each deprivation decile are shown as a point

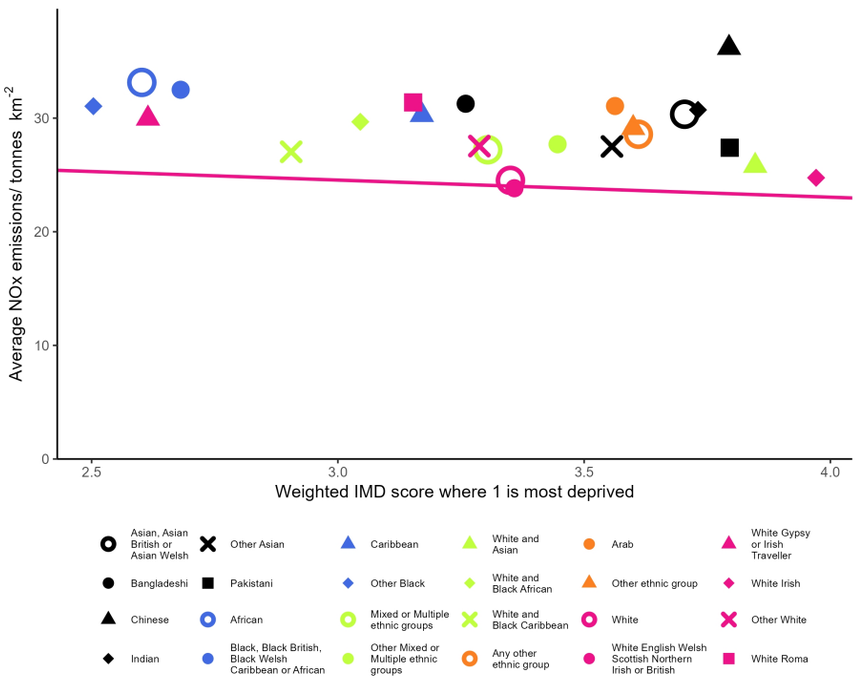

Appendix A2.70.2: Ethnicity based inequality in NOx emissions in Leicester during 2022

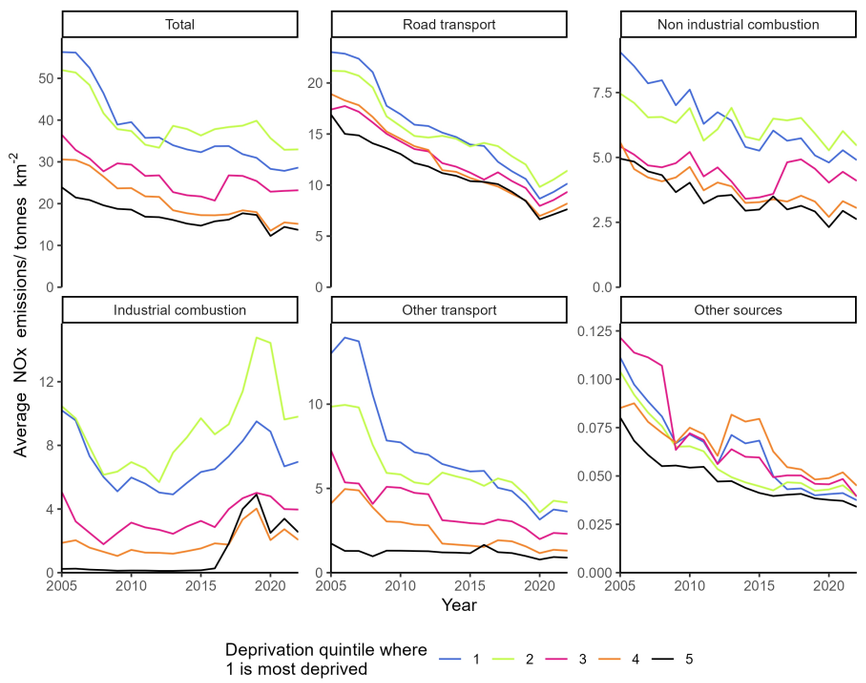

Appendix A2.70.3: Changes in deprivation based NOx emissions inequality over time in Leicester

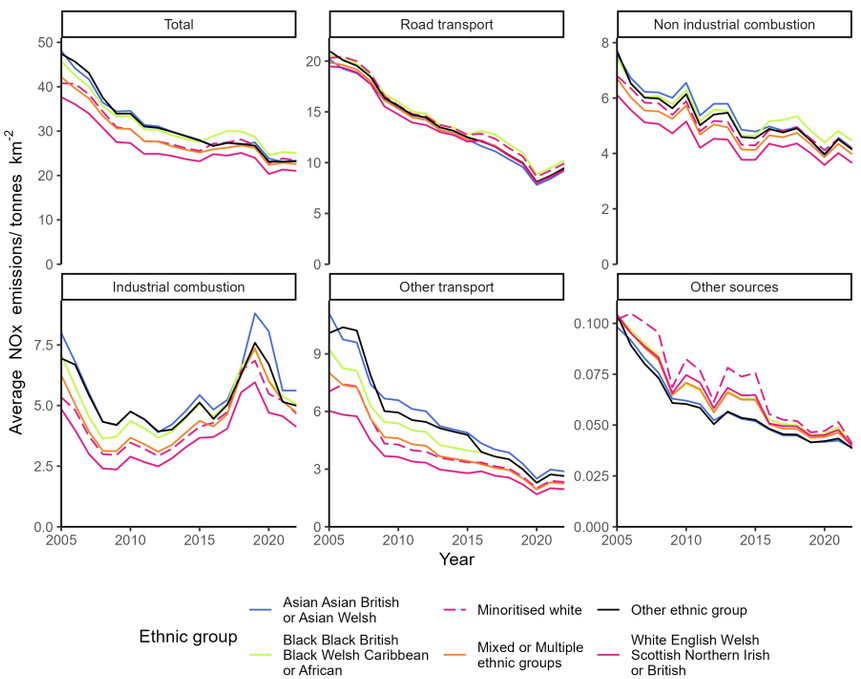

Appendix A2.70.4: Changes in ethnicity based NOx emissions inequality over time in Leicester

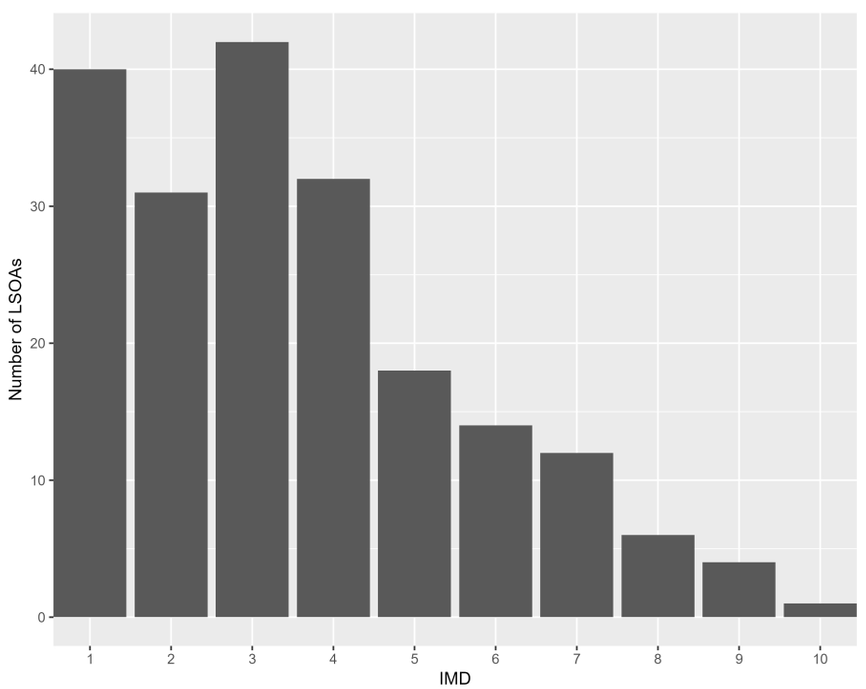

Appendix A2.70.5: The distribution of residential deprivation in Leicester (IMD 2019)

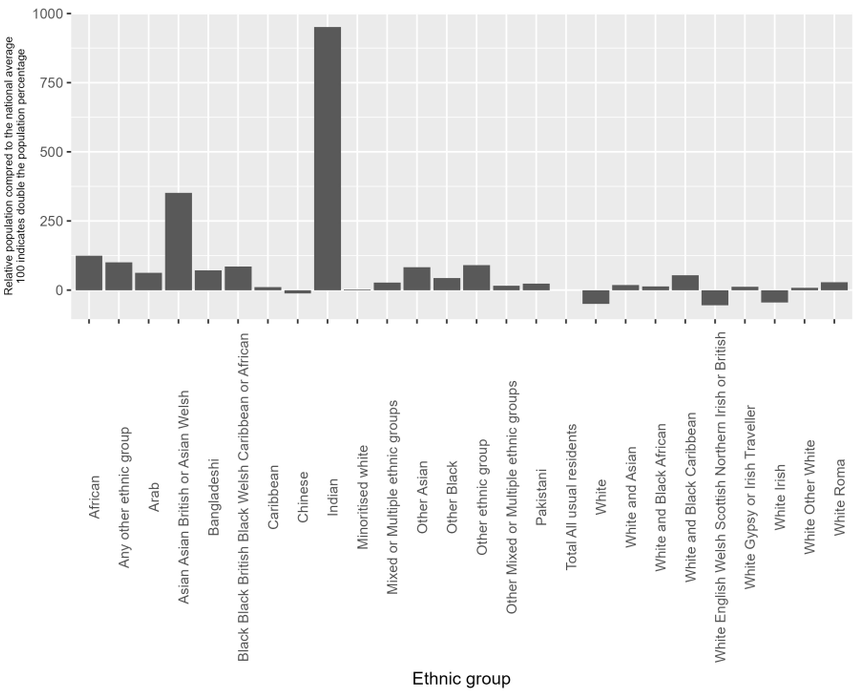

Appendix A2.70.6: the ethnic composition of Leicester (Census 2019) compared to the national average

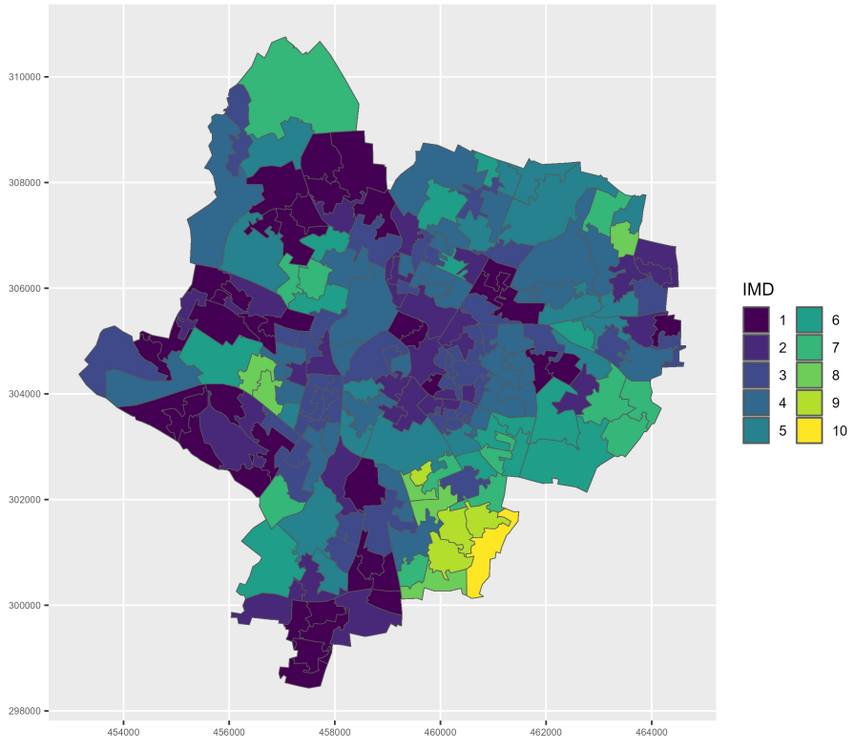

Appendix A2.70.7: Mapped IMD 2019 distribution in Leicester

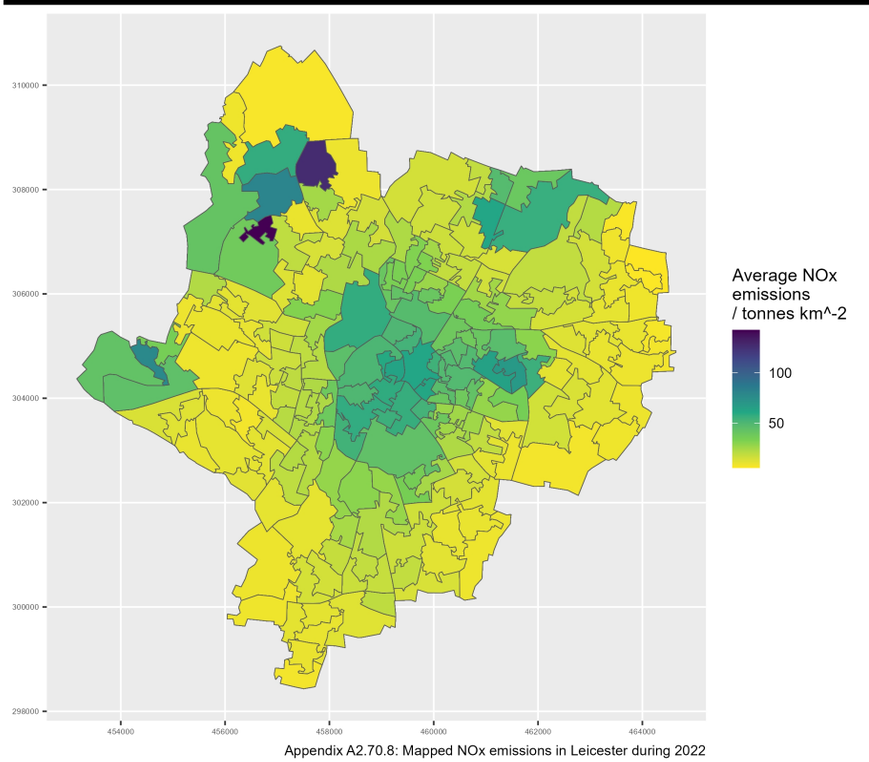

Appendix A2.70.8: Mapped NOx emissions in Leicester during 2022

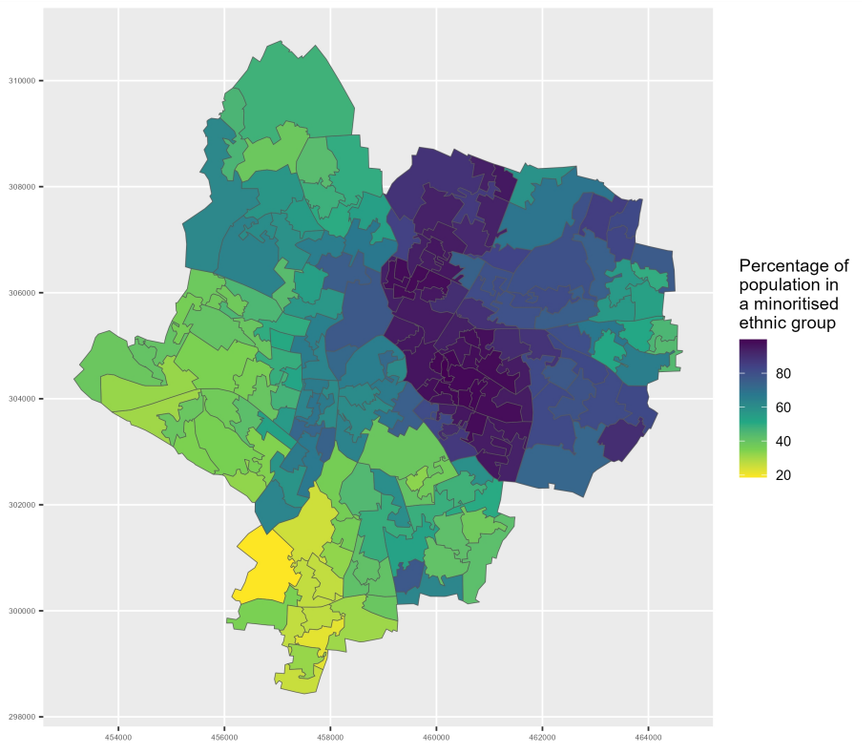

Appendix A2.70.9: Map of minoritised ethnic population in Leicester

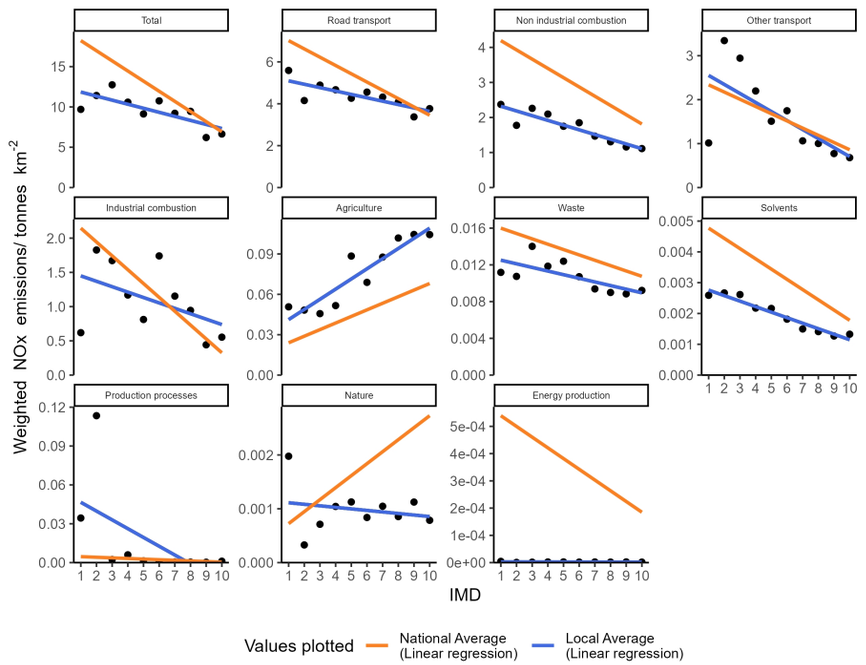

Appendix A2.71.1: Socioeconomic NOx emissions inequality in Leicestershire during 2022
The local average emissions for each deprivation decile are shown as a point

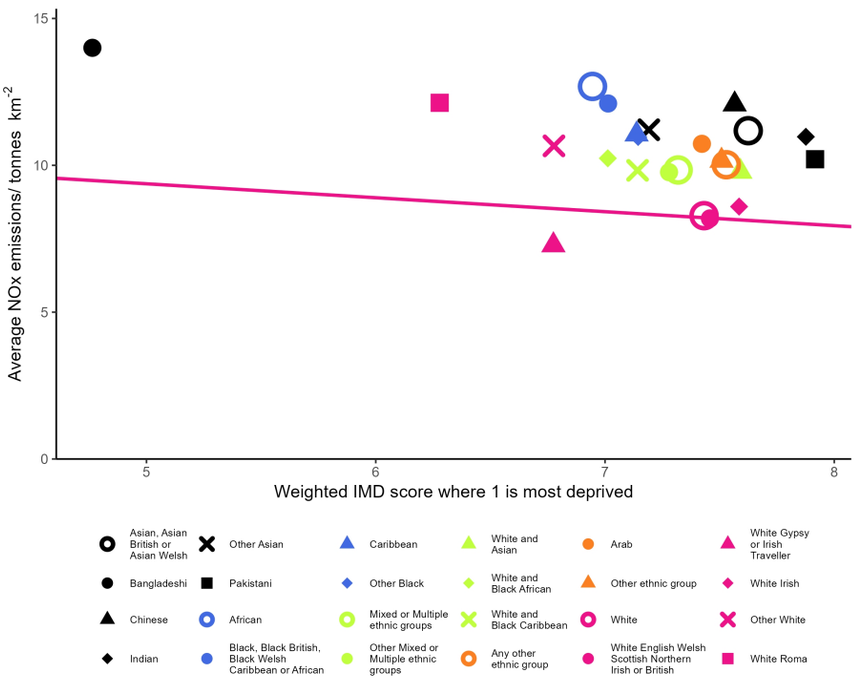

Appendix A2.71.2: Ethnicity based inequality in NOx emissions in Leicestershire during 2022

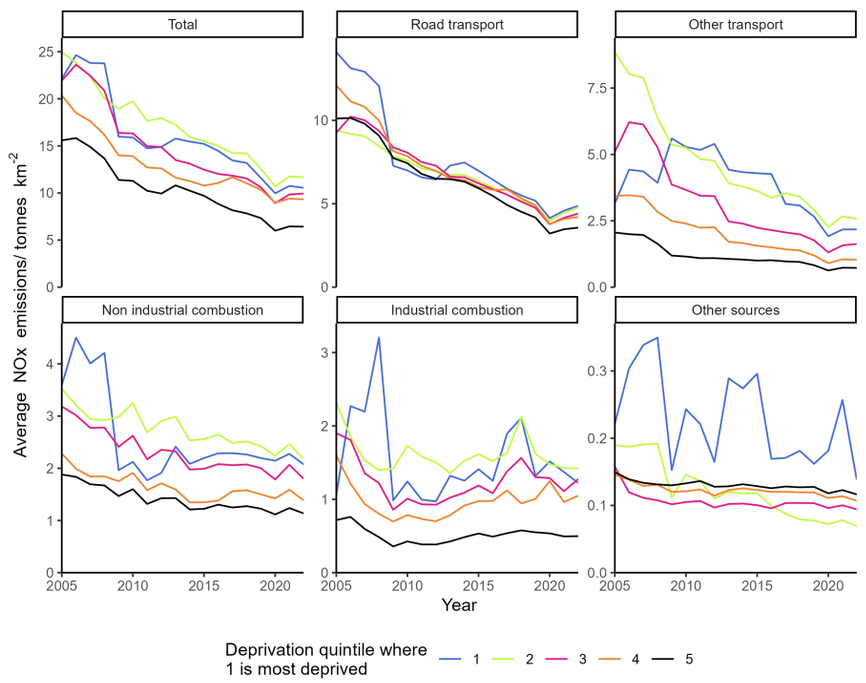

Appendix A2.71.3: Changes in deprivation based NOx emissions inequality over time in Leicestershire

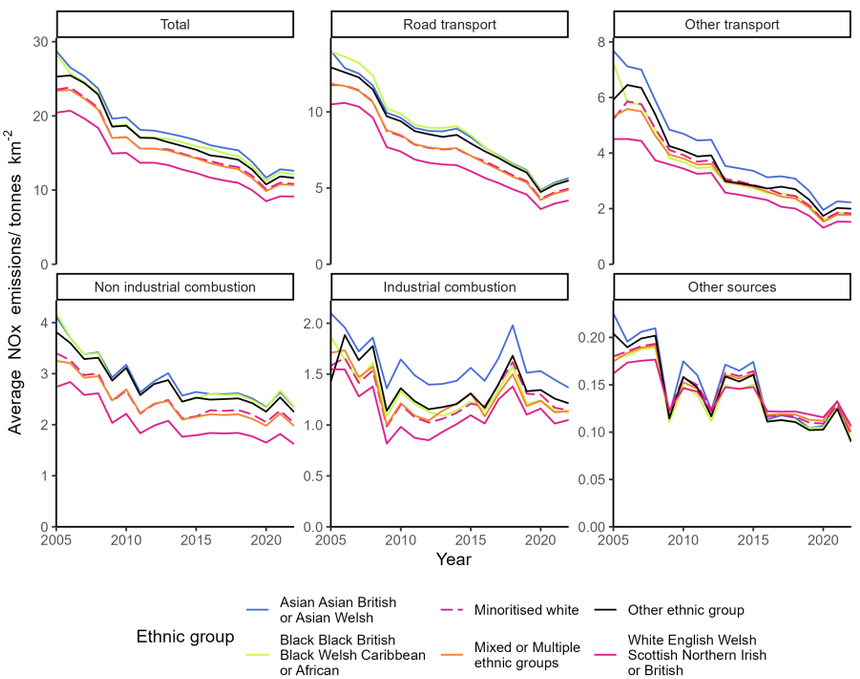

Appendix A2.71.4: Changes in ethnicity based NOx emissions inequality over time in Leicestershire

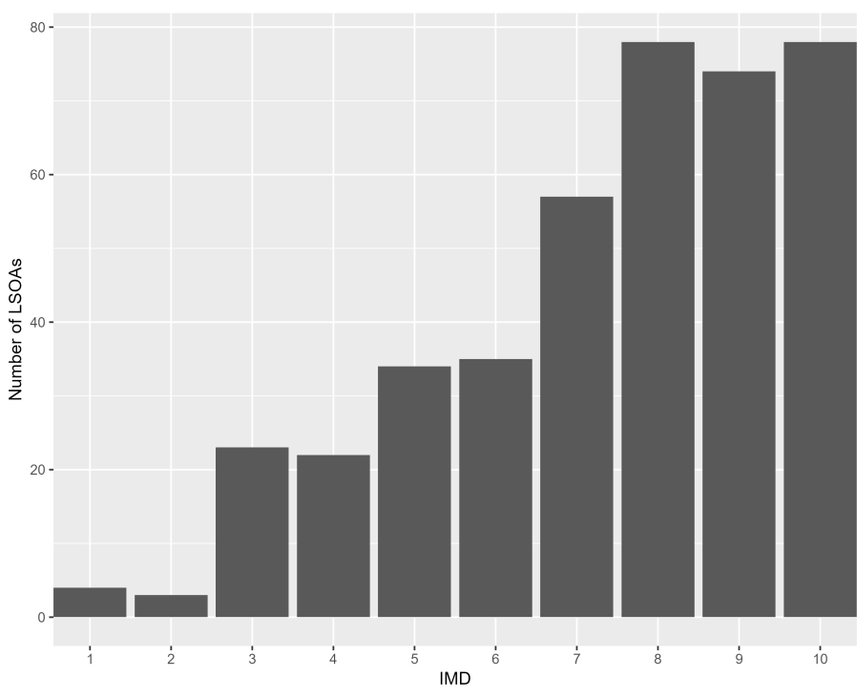

Appendix A2.71.5: The distribution of residential deprivation in Leicestershire (IMD 2019)

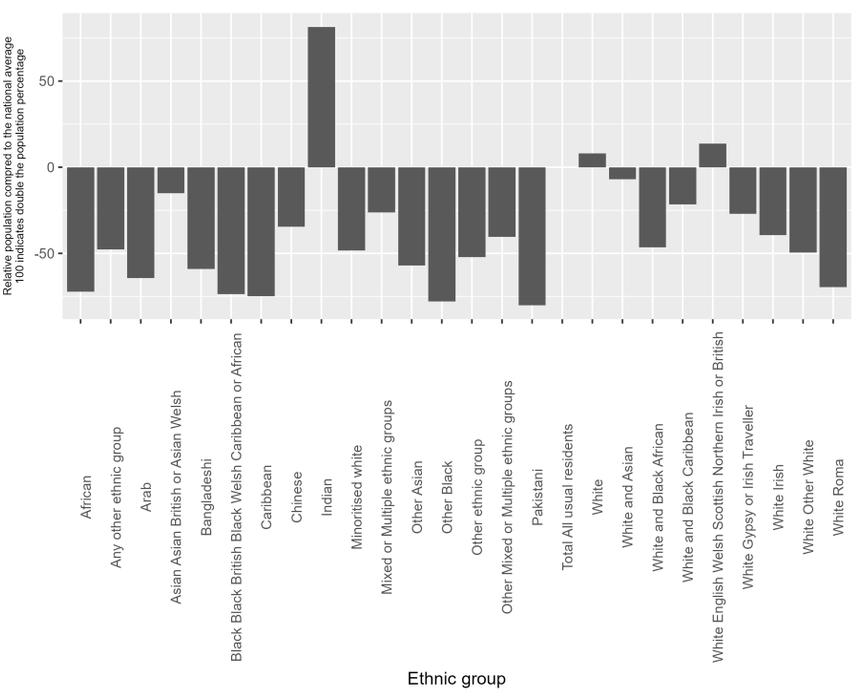

Appendix A2.71.6: the ethnic composition of Leicestershire (Census 2019) compared to the national average

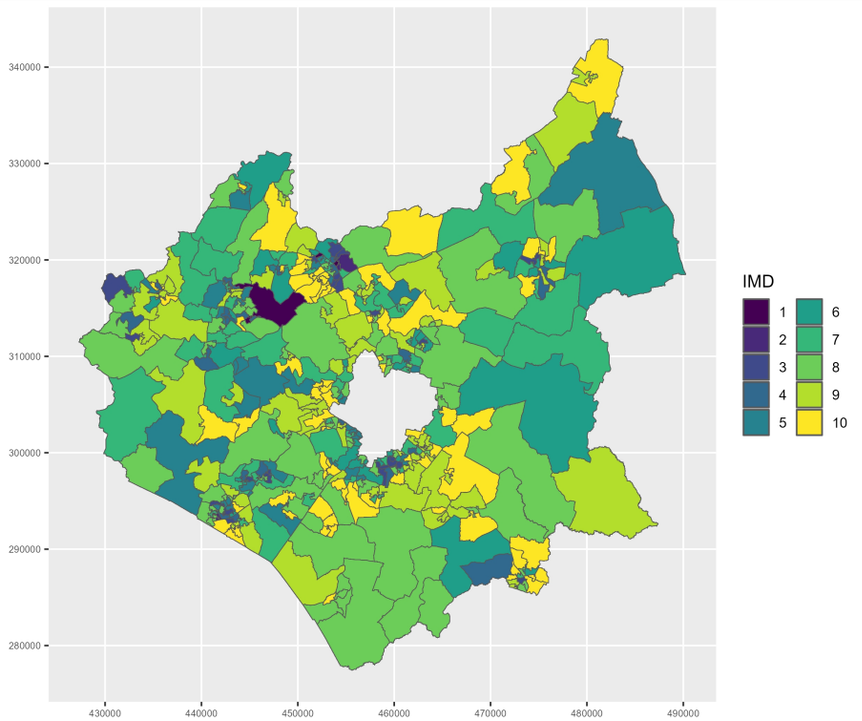

Appendix A2.71.7: Mapped IMD 2019 distribution in Leicestershire

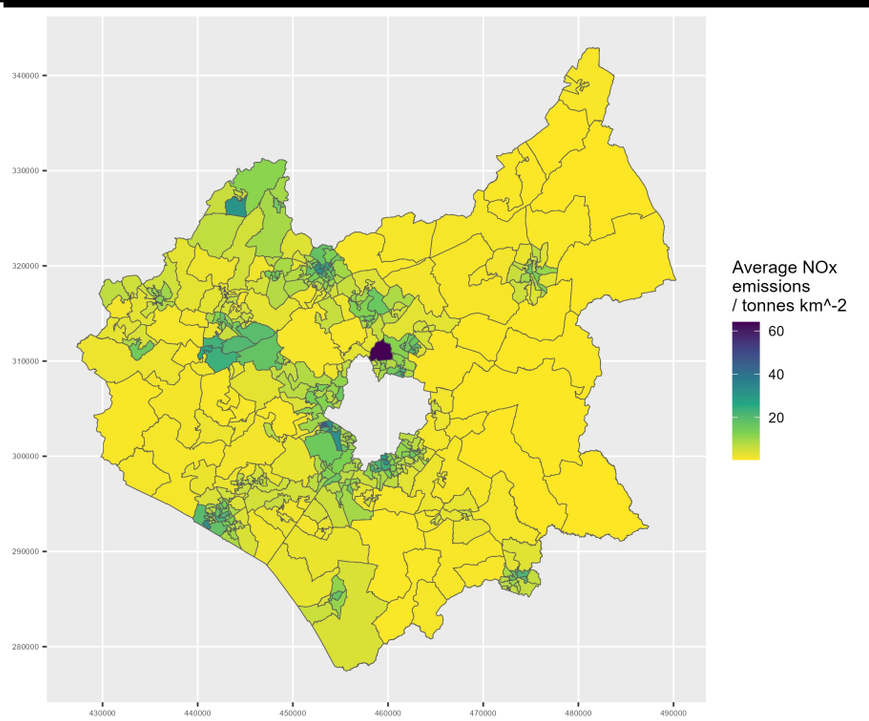

Appendix A2.71.8: Mapped NOx emissions in Leicestershire during 2022

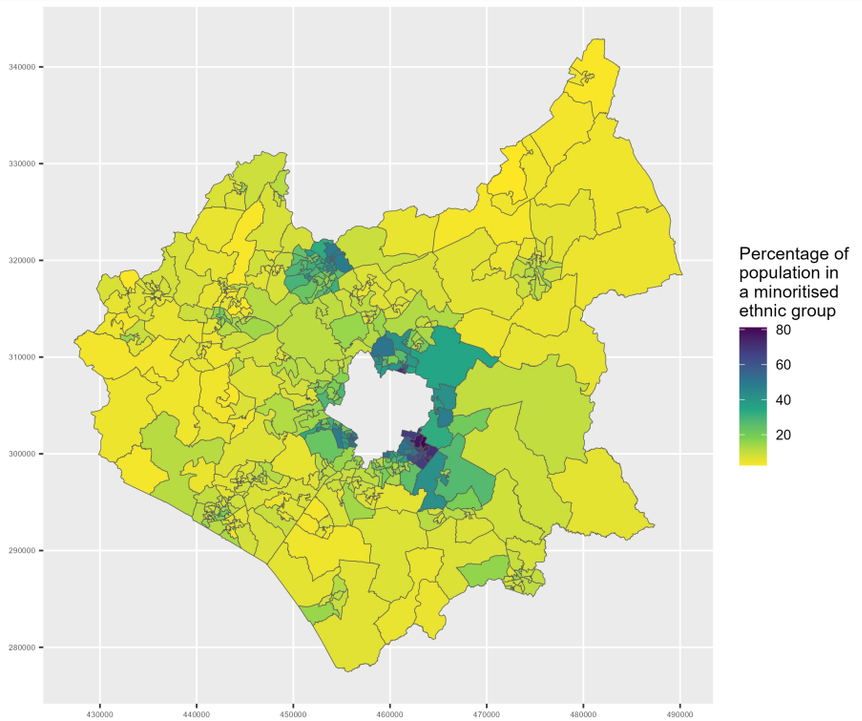

Appendix A2.71.9: Map of minoritised ethnic population in Leicestershire

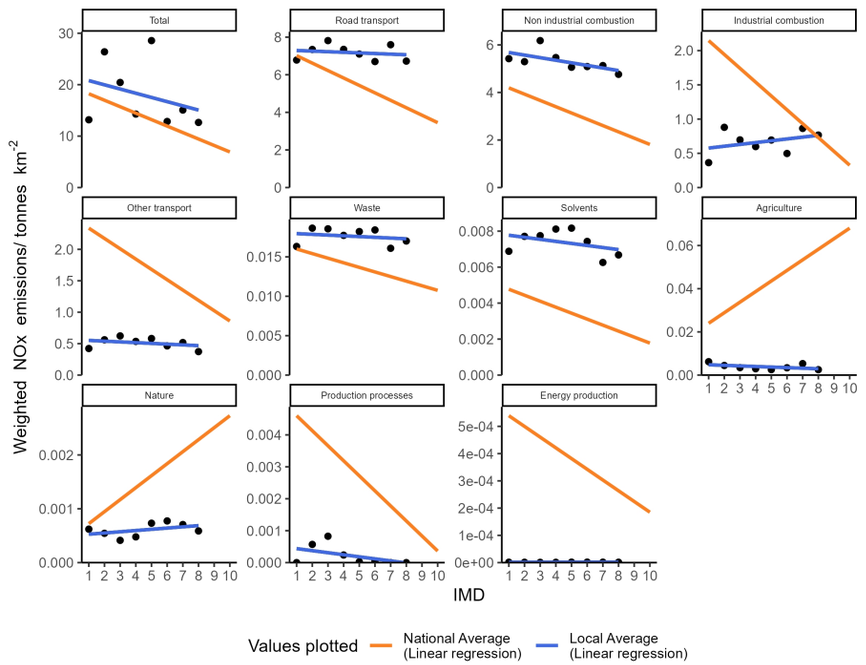

Appendix A2.72.1: Socioeconomic NOx emissions inequality in Lewisham during 2022
The local average emissions for each deprivation decile are shown as a point

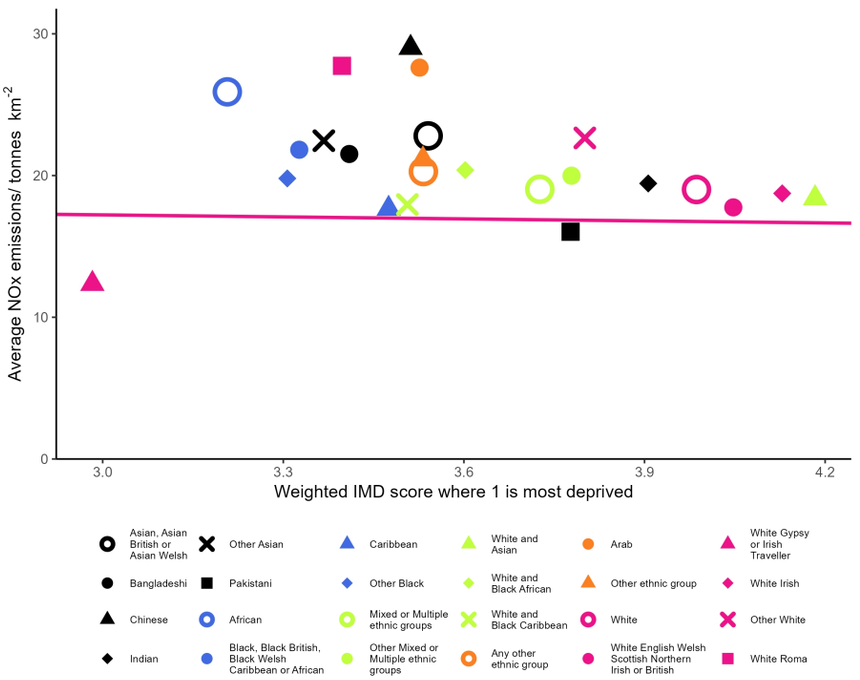

Appendix A2.72.2: Ethnicity based inequality in NOx emissions in Lewisham during 2022

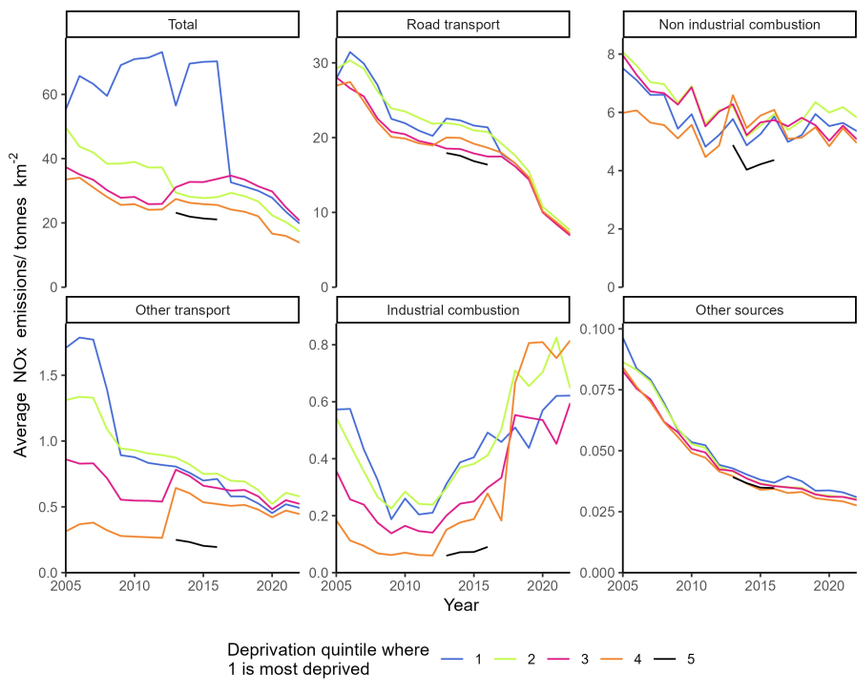

Appendix A2.72.3: Changes in deprivation based NOx emissions inequality over time in Lewisham

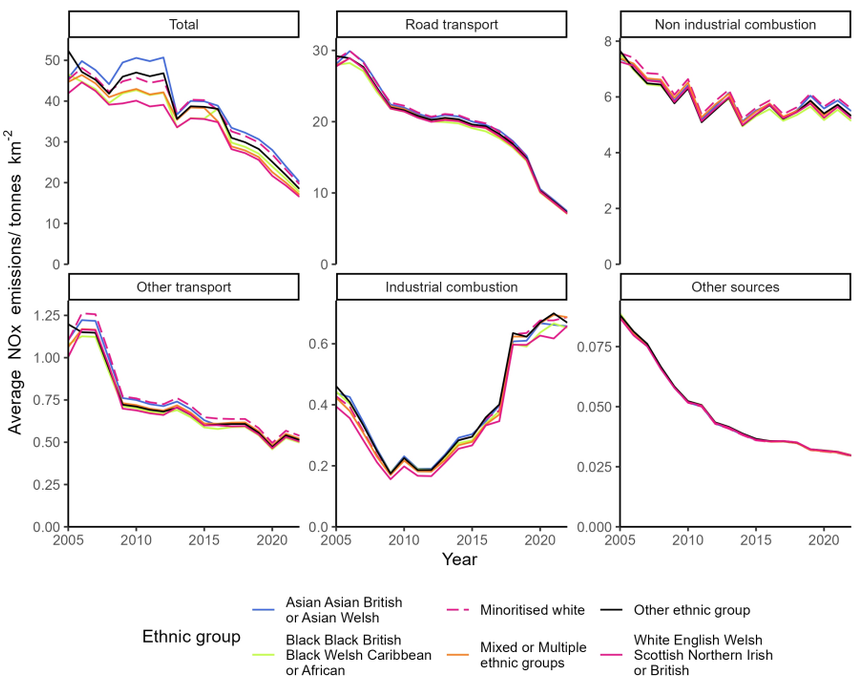

Appendix A2.72.4: Changes in ethnicity based NOx emissions inequality over time in Lewisham

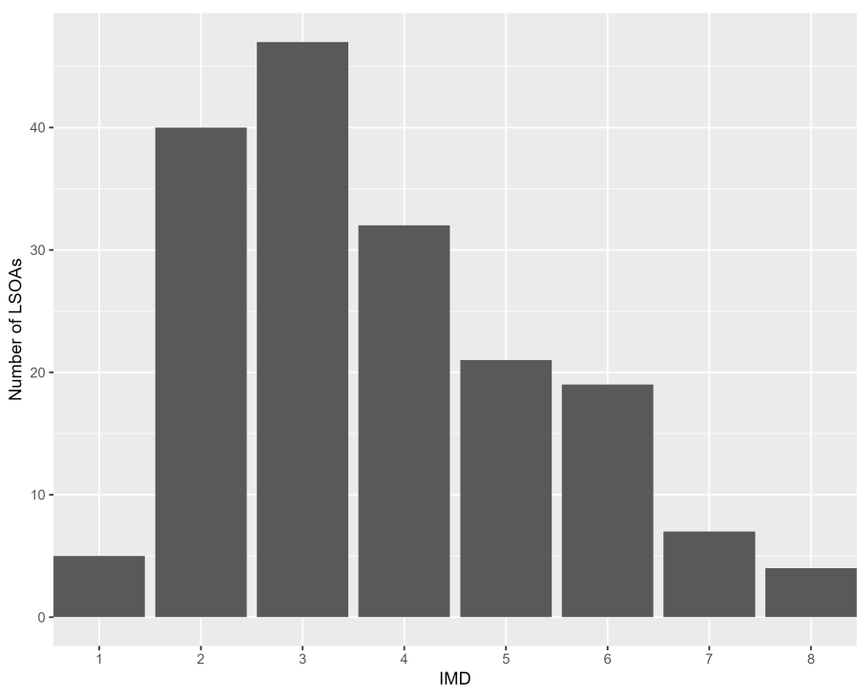

Appendix A2.72.5: The distribution of residential deprivation in Lewisham (IMD 2019)

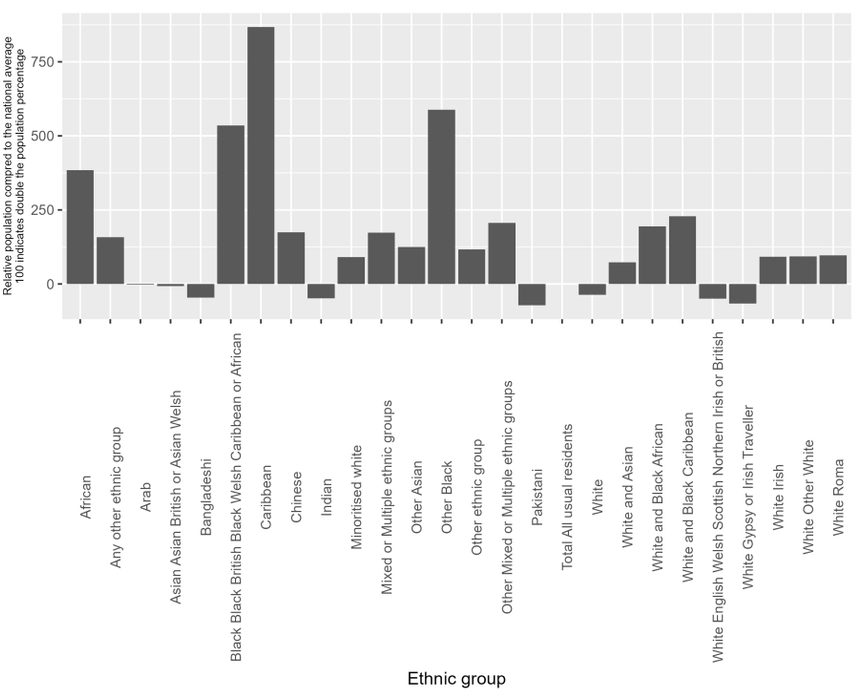

Appendix A2.72.6: the ethnic composition of Lewisham (Census 2019) compared to the national average

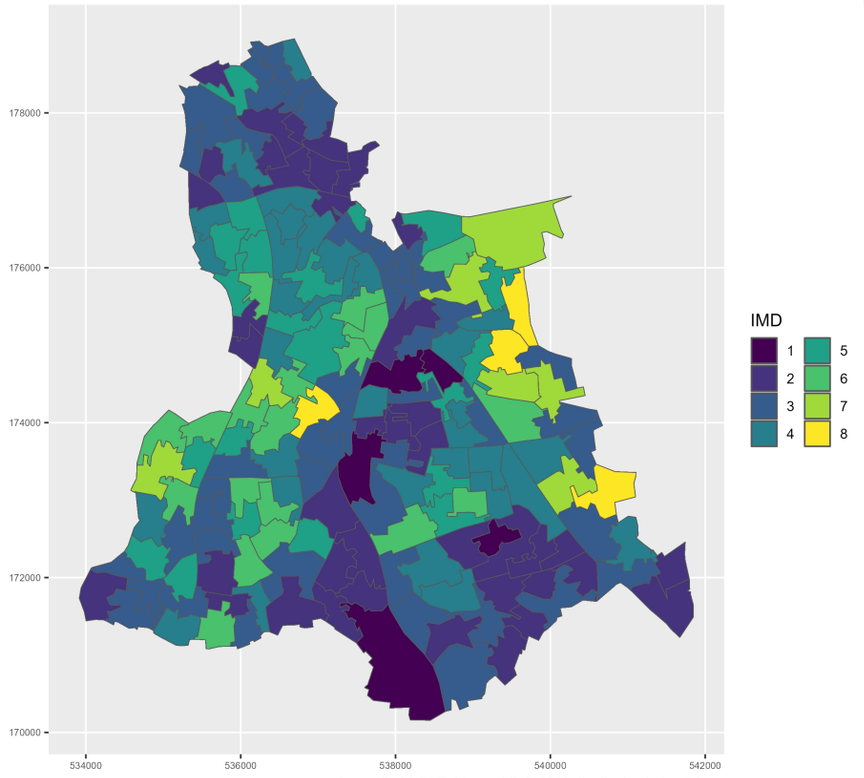

Appendix A2.72.7: Mapped IMD 2019 distribution in Lewisham

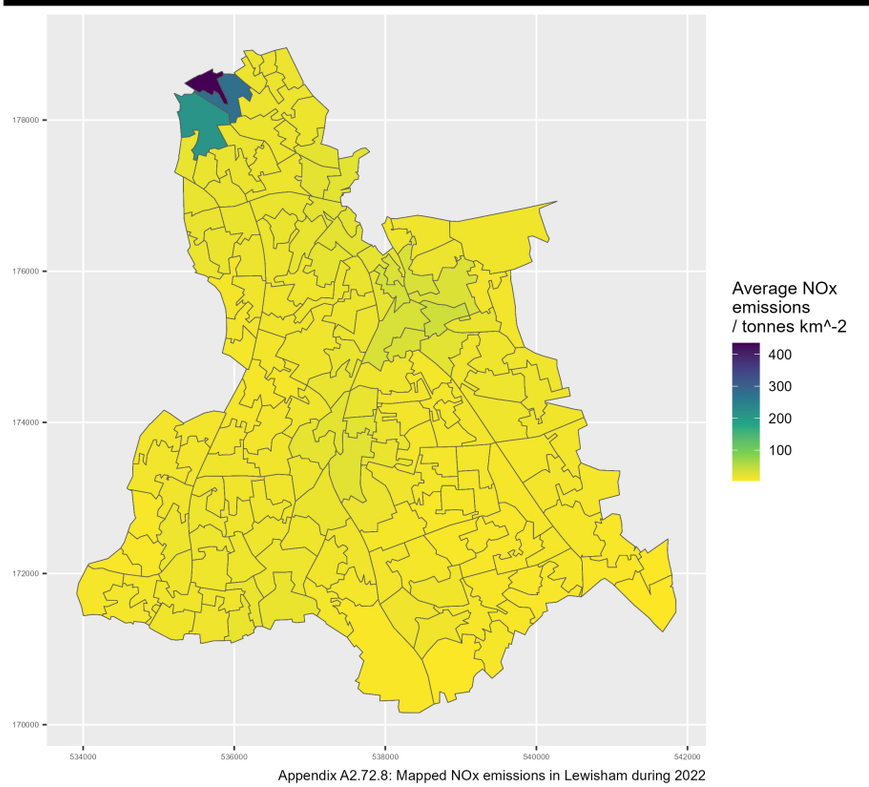

Appendix A2.72.8: Mapped NOx emissions in Lewisham during 2022

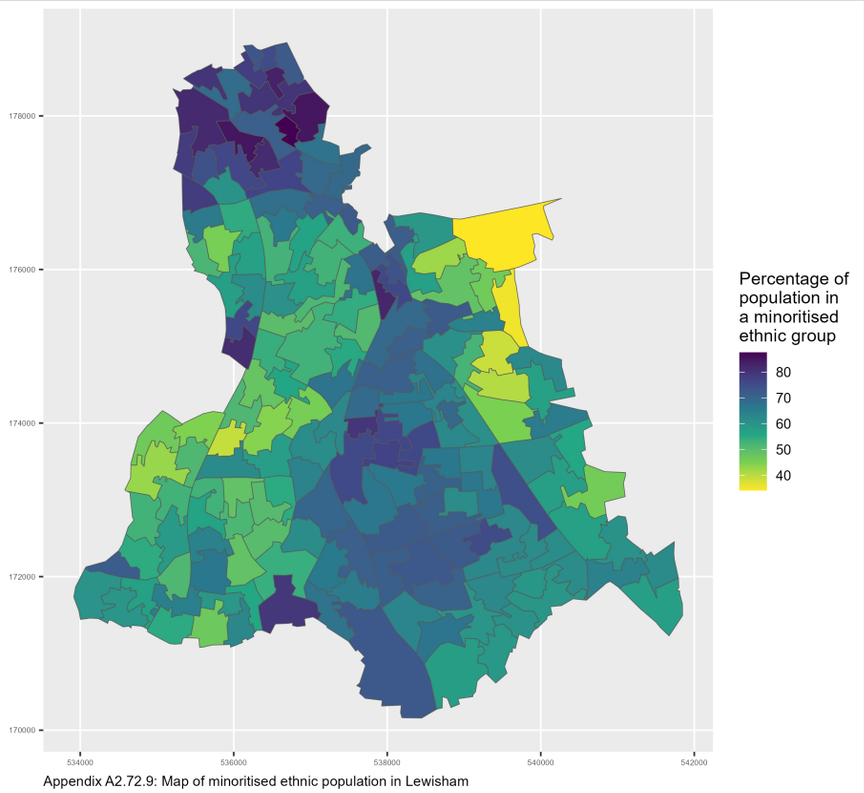

Appendix A2.72.9: Map of minoritised ethnic population in Lewisham

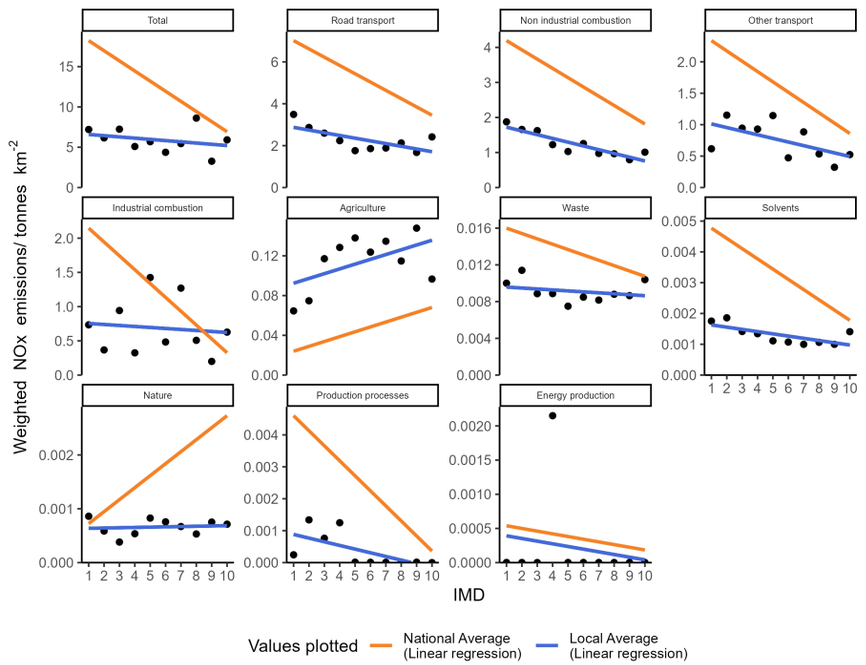

Appendix A2.73.1: Socioeconomic NOx emissions inequality in Lincolnshire during 2022
The local average emissions for each deprivation decile are shown as a point

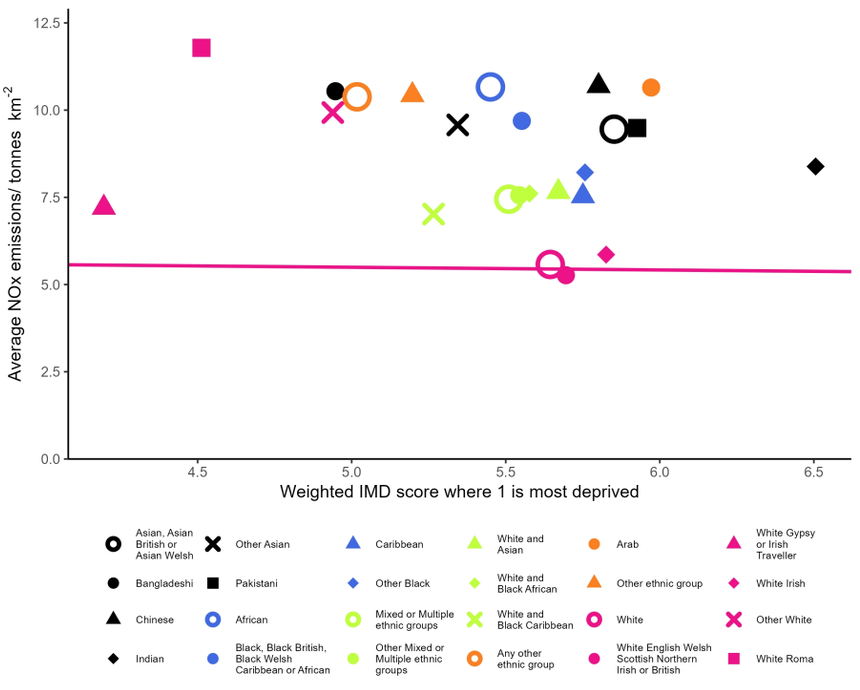

Appendix A2.73.2: Ethnicity based inequality in NOx emissions in Lincolnshire during 2022

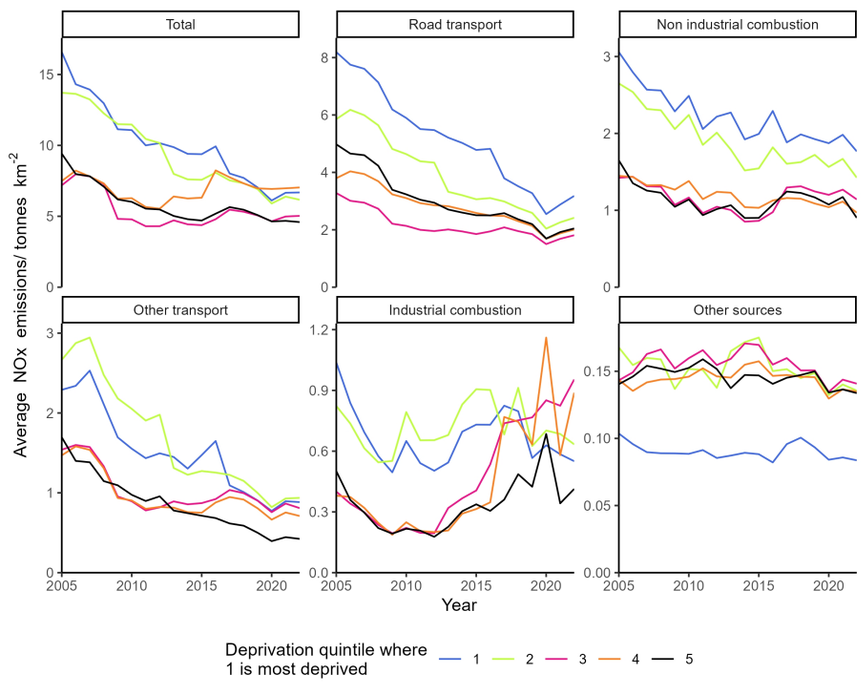

Appendix A2.73.3: Changes in deprivation based NOx emissions inequality over time in Lincolnshire

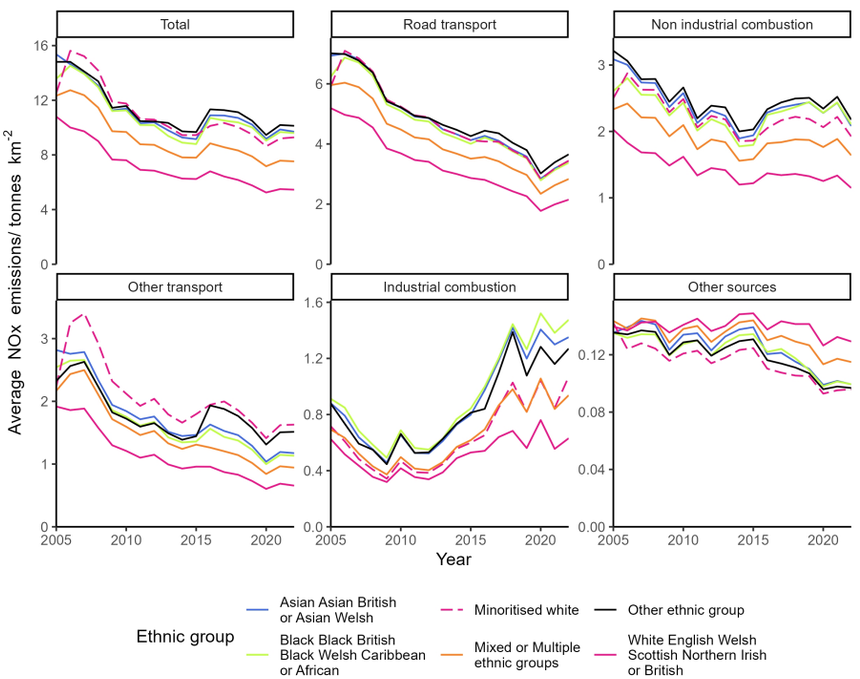

Appendix A2.73.4: Changes in ethnicity based NOx emissions inequality over time in Lincolnshire

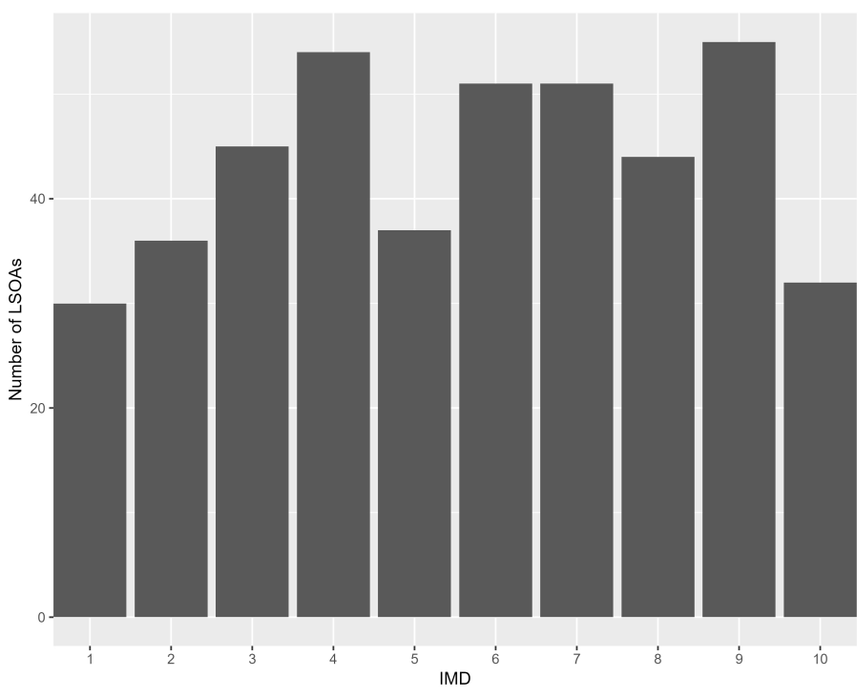

Appendix A2.73.5: The distribution of residential deprivation in Lincolnshire (IMD 2019)

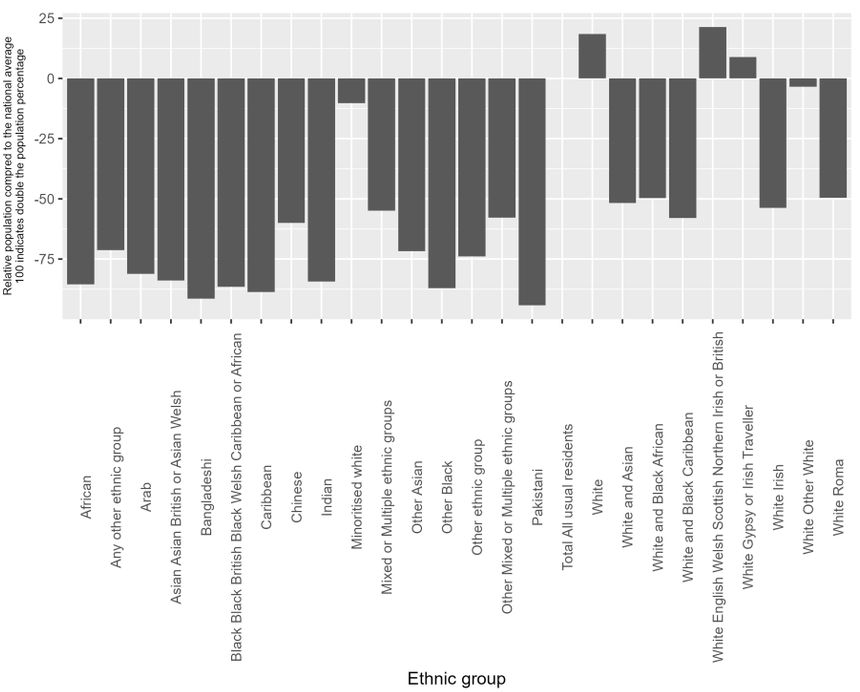

Appendix A2.73.6: the ethnic composition of Lincolnshire (Census 2019) compared to the national average

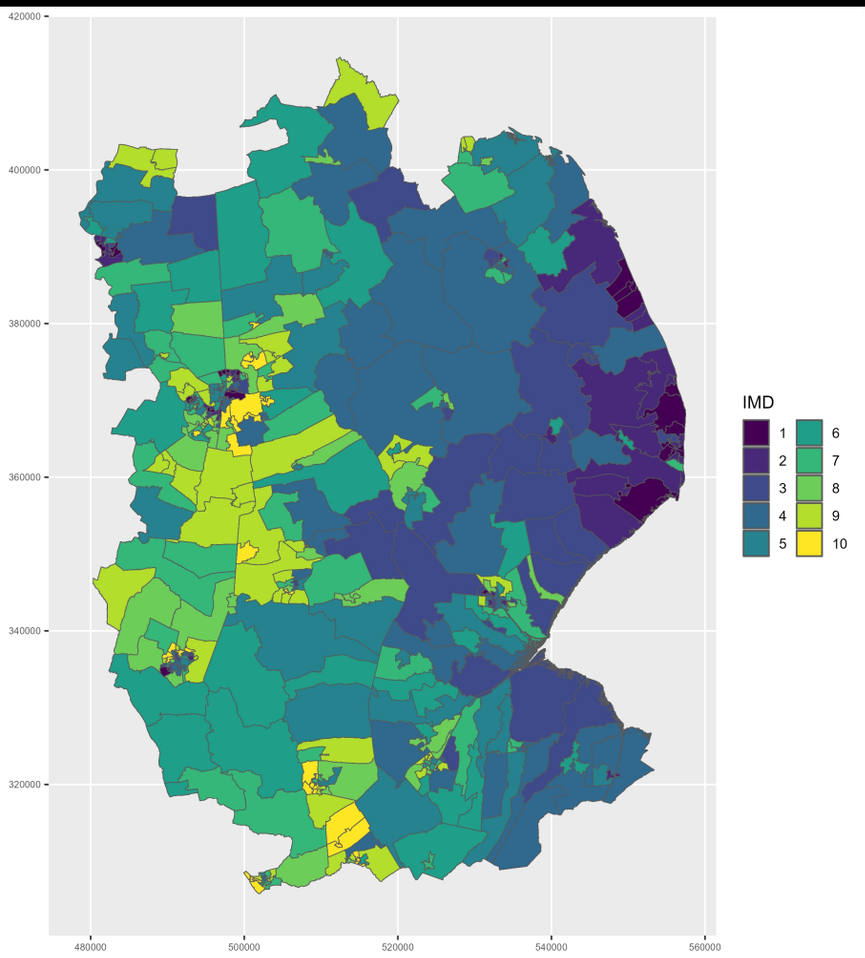

Appendix A2.73.7: Mapped IMD 2019 distribution in Lincolnshire

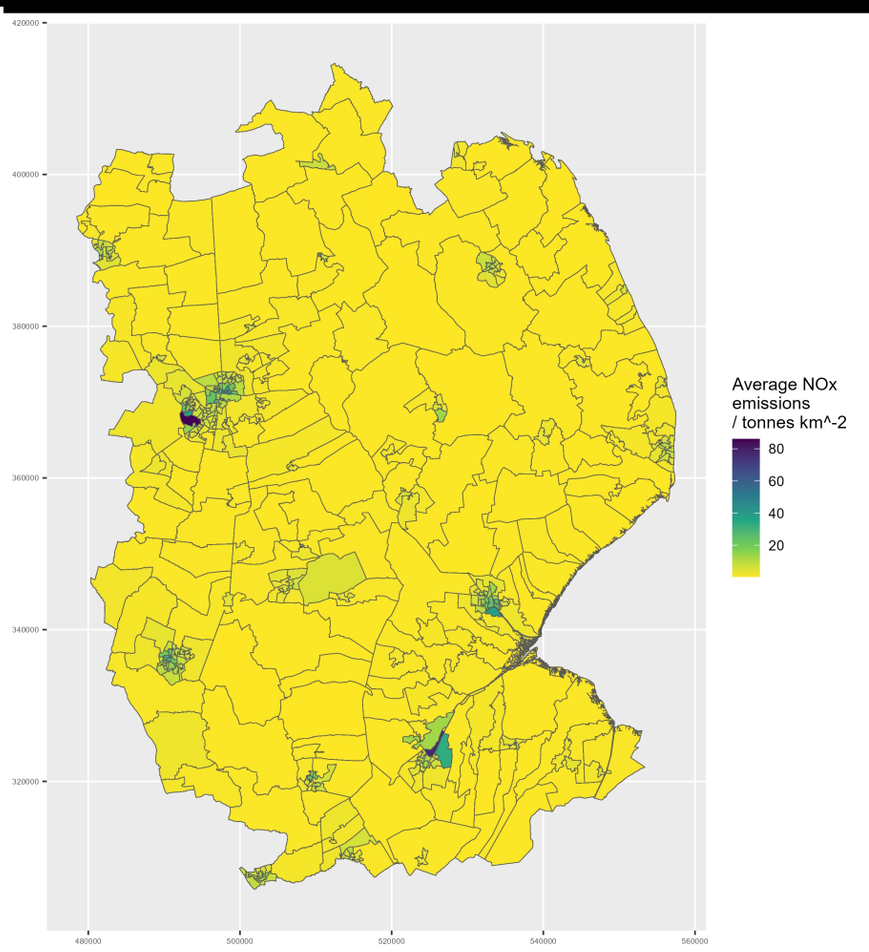

Appendix A2.73.8: Mapped NOx emissions in Lincolnshire during 2022

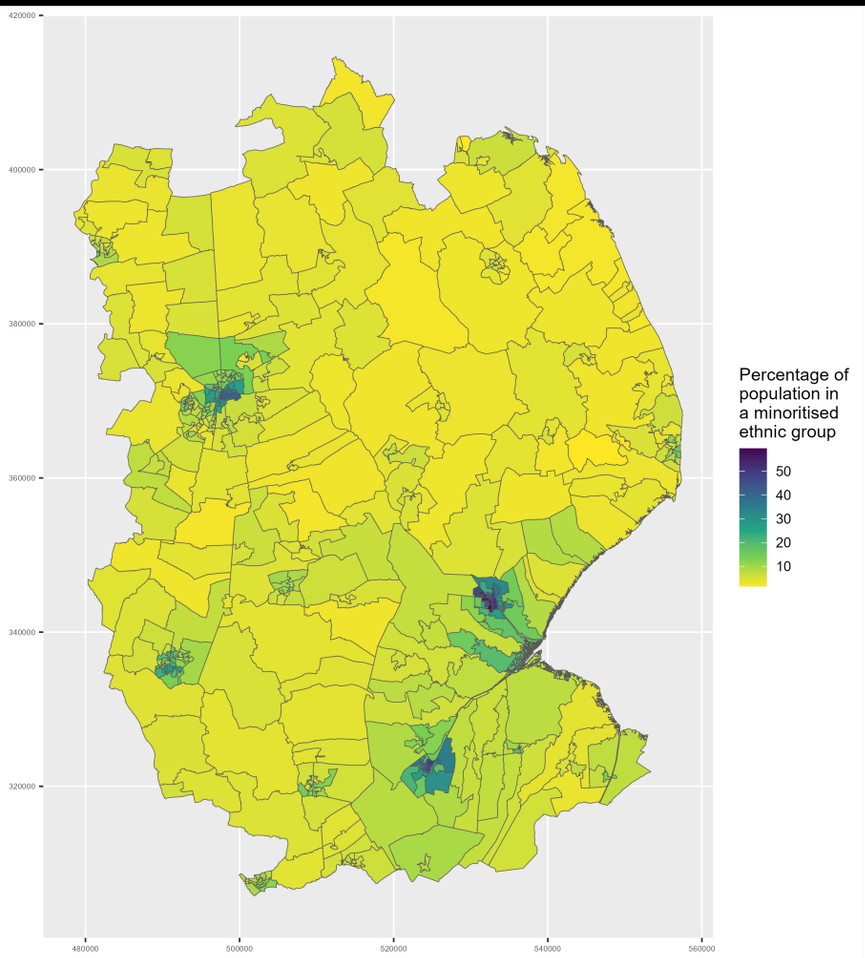

Appendix A2.73.9: Map of minoritised ethnic population in Lincolnshire

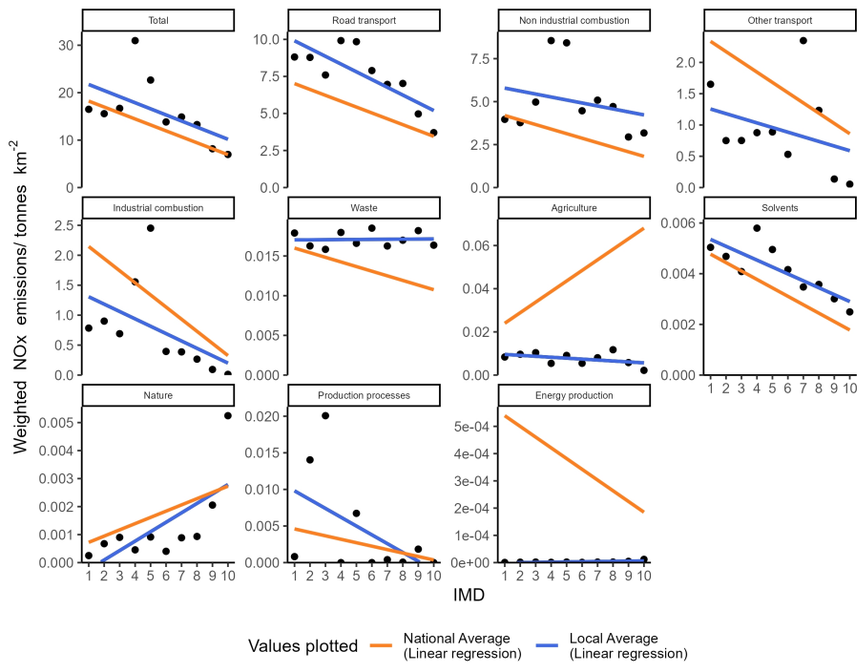

Appendix A2.74.1: Socioeconomic NOx emissions inequality in Liverpool during 2022
The local average emissions for each deprivation decile are shown as a point

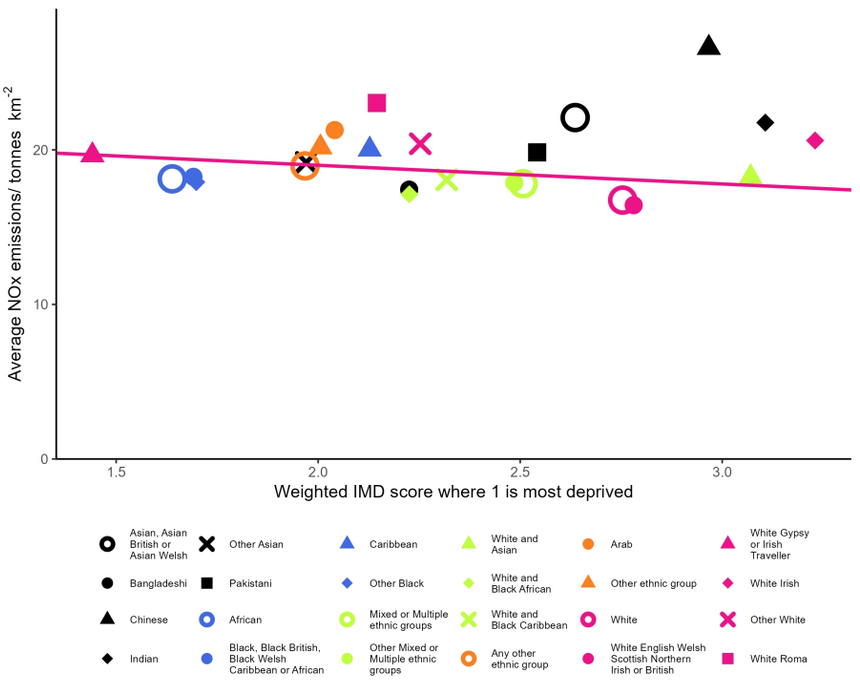

Appendix A2.74.2: Ethnicity based inequality in NOx emissions in Liverpool during 2022

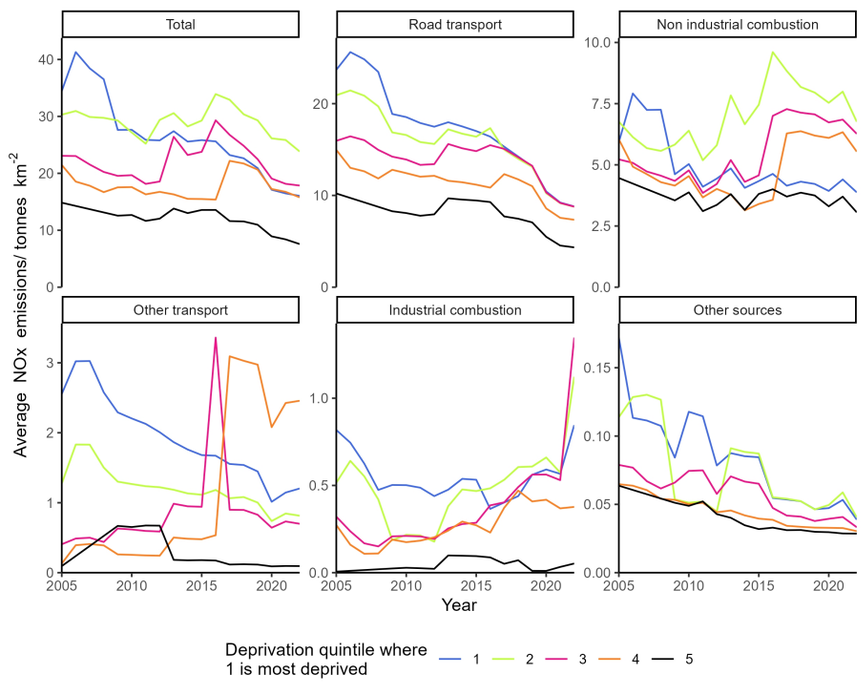

Appendix A2.74.3: Changes in deprivation based NOx emissions inequality over time in Liverpool

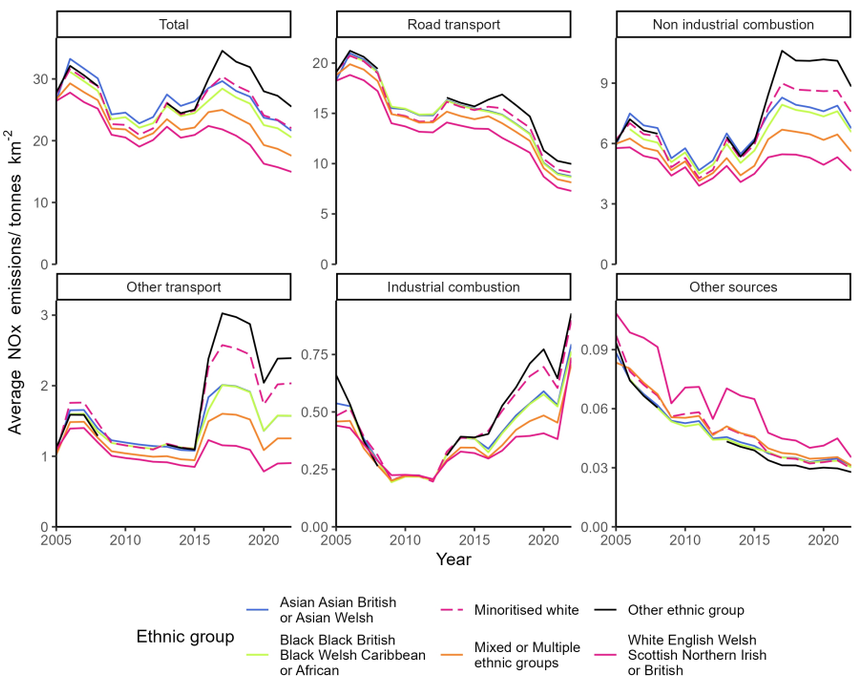

Appendix A2.74.4: Changes in ethnicity based NOx emissions inequality over time in Liverpool

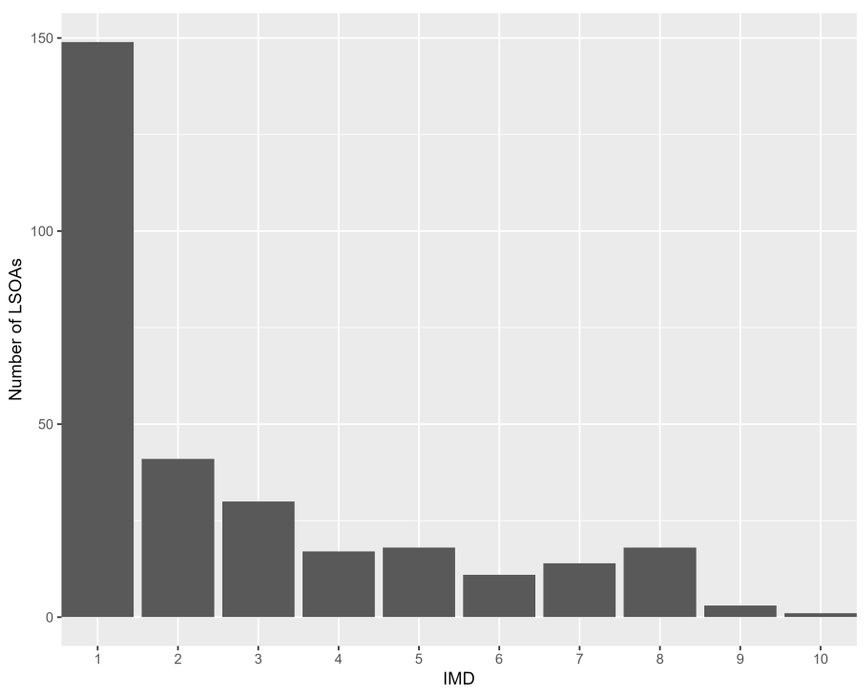

Appendix A2.74.5: The distribution of residential deprivation in Liverpool (IMD 2019)

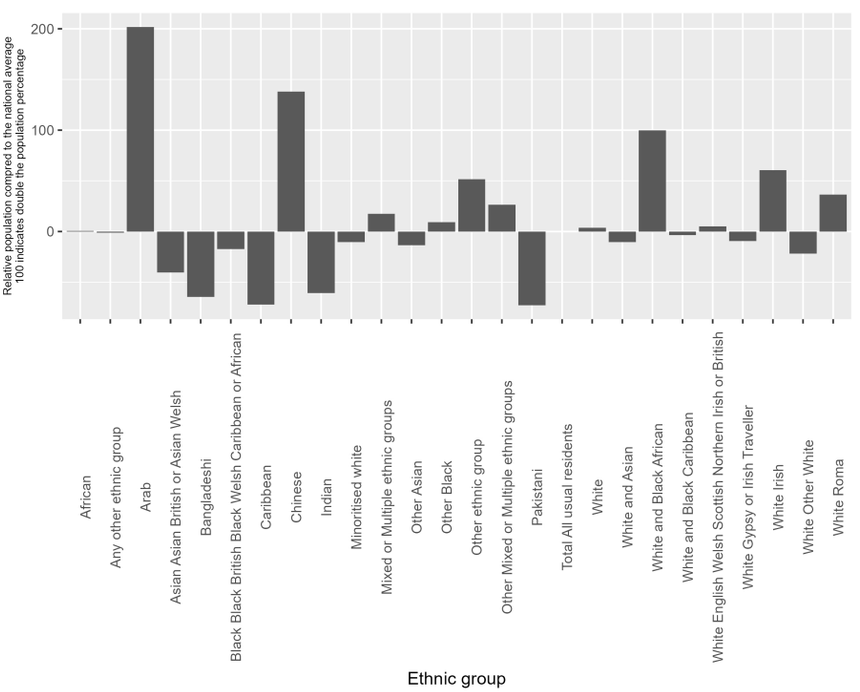

Appendix A2.74.6: the ethnic composition of Liverpool (Census 2019) compared to the national average

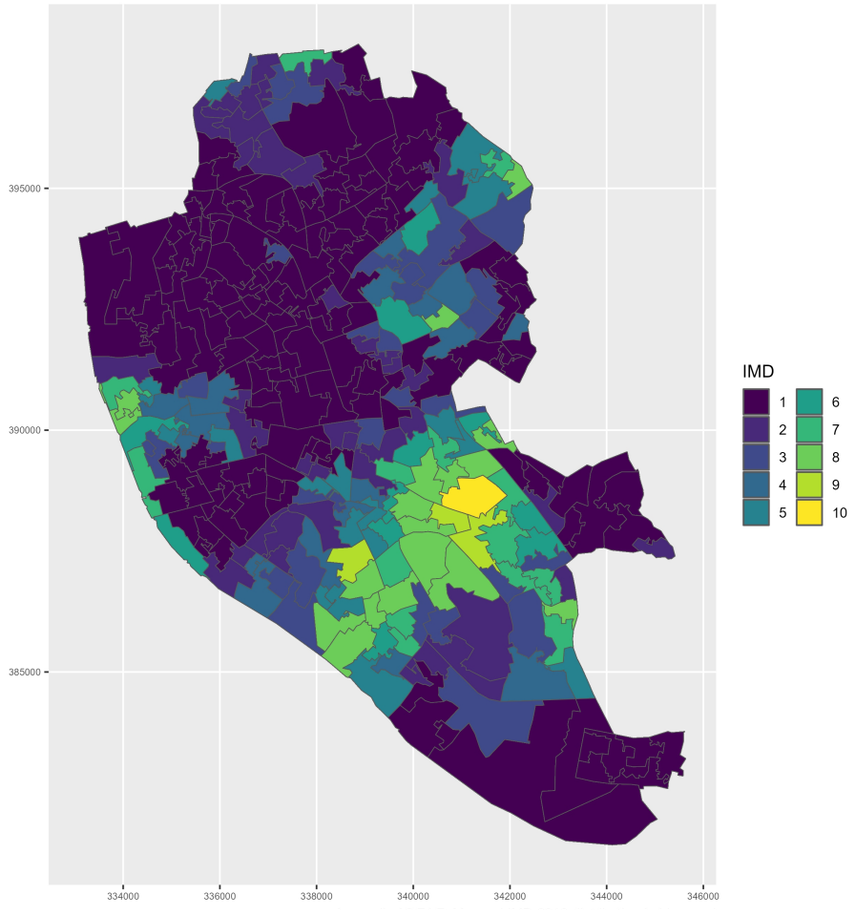

Appendix A2.74.7: Mapped IMD 2019 distribution in Liverpool

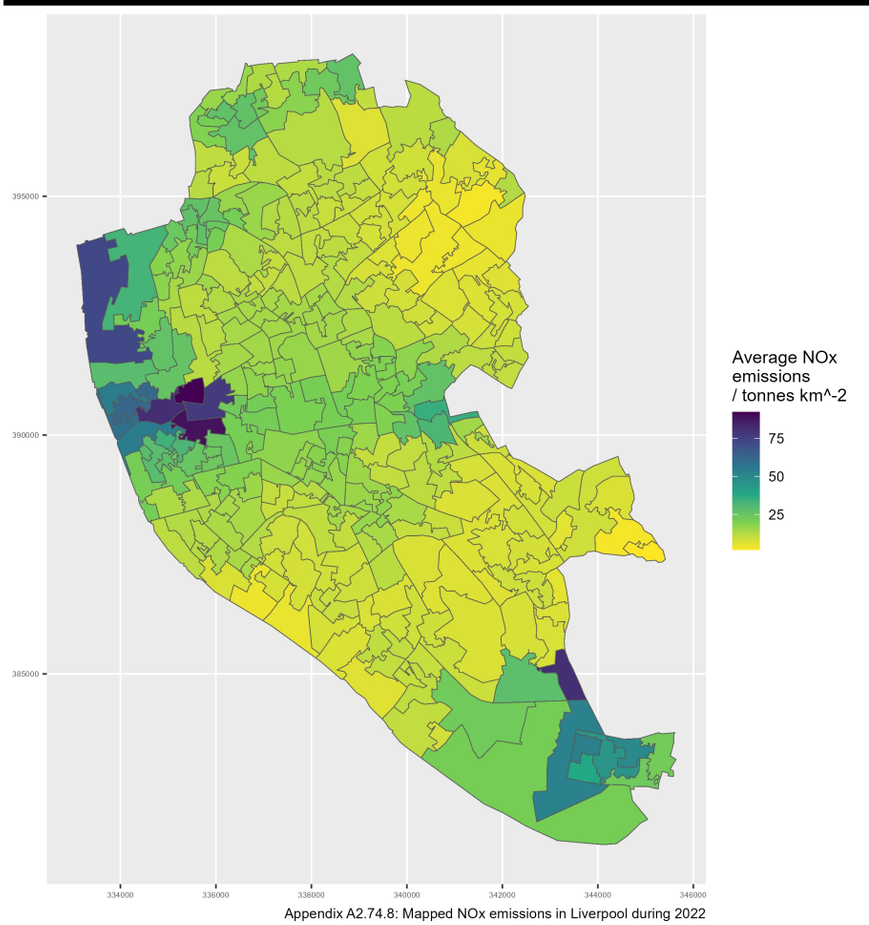

Appendix A2.74.8: Mapped NOx emissions in Liverpool during 2022

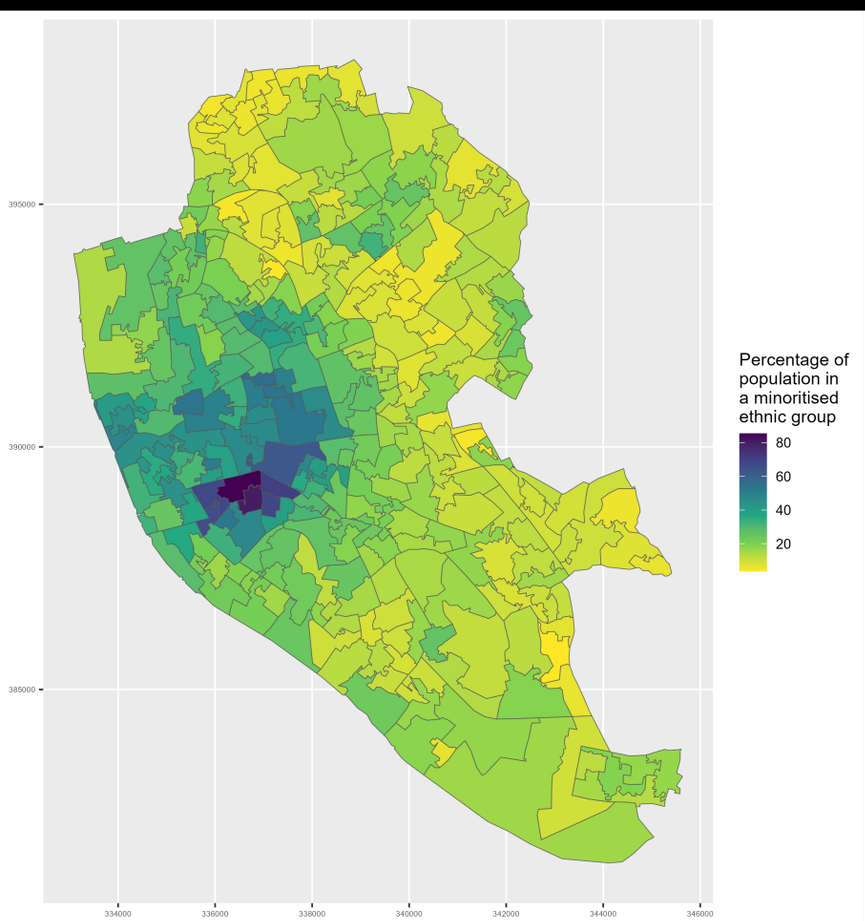

Appendix A2.74.9: Map of minoritised ethnic population in Liverpool

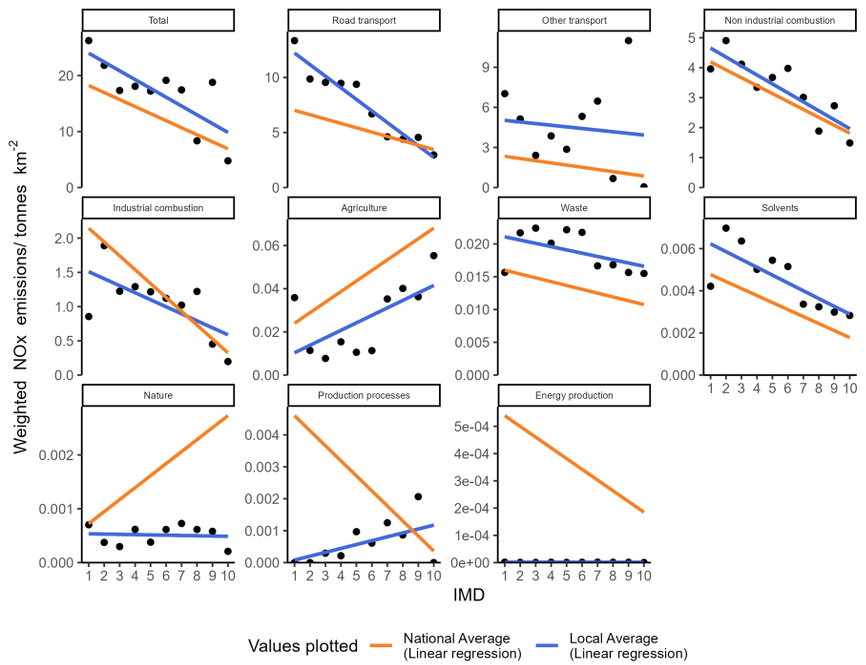

Appendix A2.75.1: Socioeconomic NOx emissions inequality in Luton during 2022
The local average emissions for each deprivation decile are shown as a point

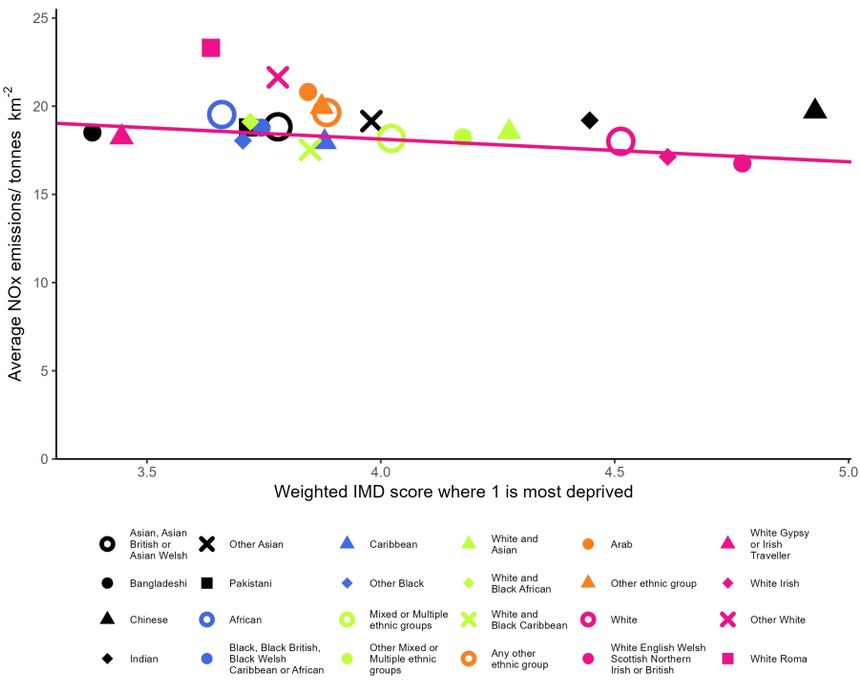

Appendix A2.75.2: Ethnicity based inequality in NOx emissions in Luton during 2022

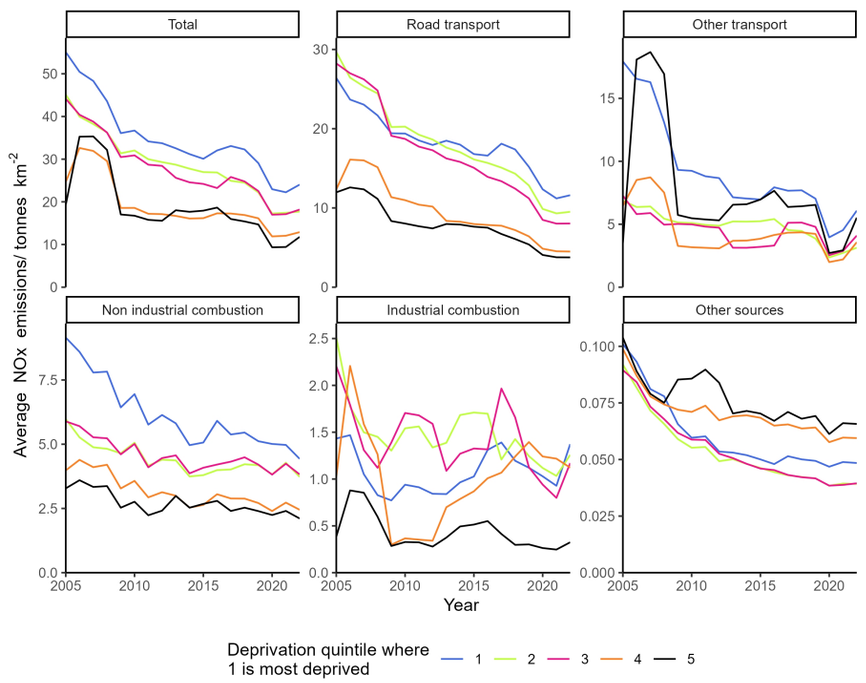

Appendix A2.75.3: Changes in deprivation based NOx emissions inequality over time in Luton

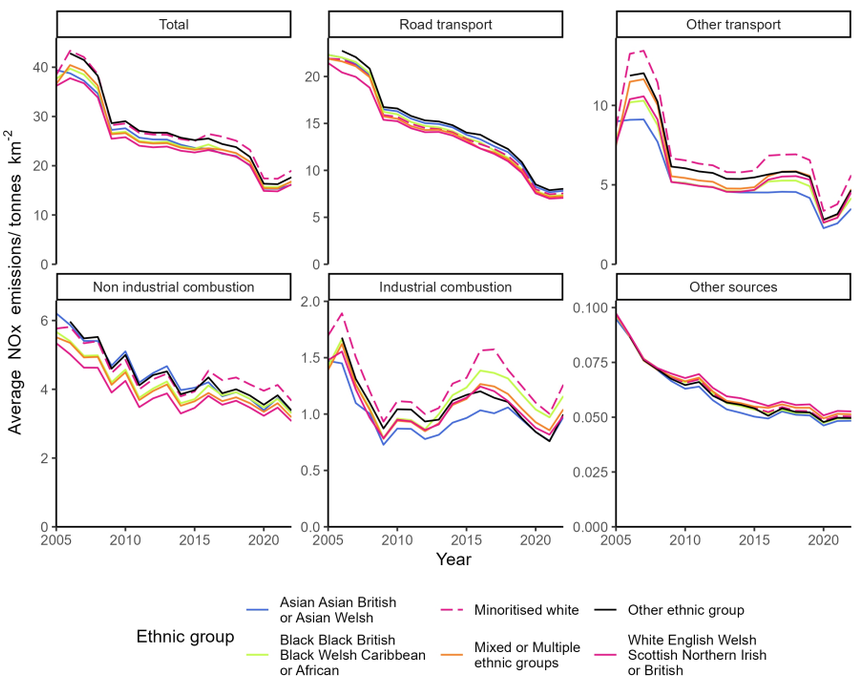

Appendix A2.75.4: Changes in ethnicity based NOx emissions inequality over time in Luton

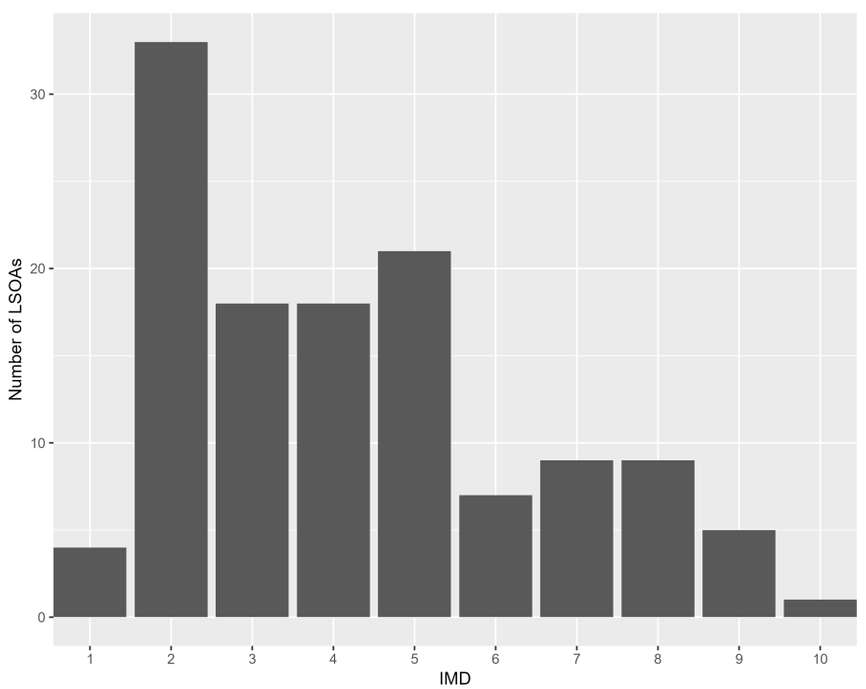

Appendix A2.75.5: The distribution of residential deprivation in Luton (IMD 2019)

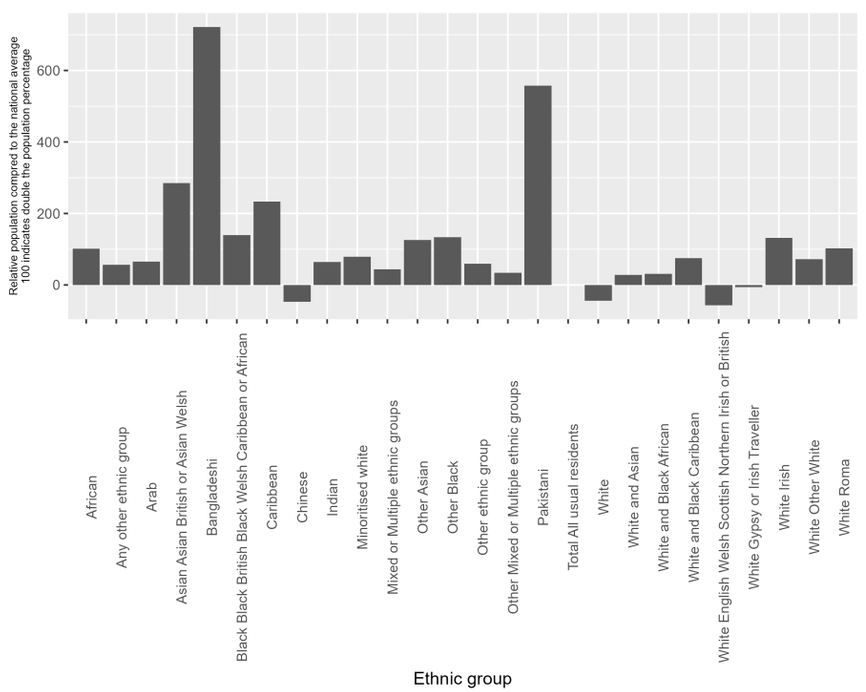

Appendix A2.75.6: the ethnic composition of Luton (Census 2019) compared to the national average

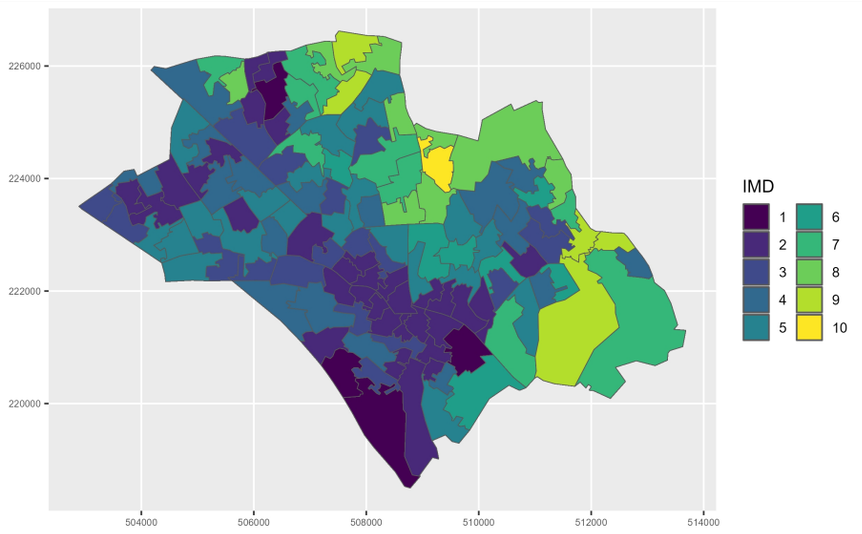

Appendix A2.75.7: Mapped IMD 2019 distribution in Luton

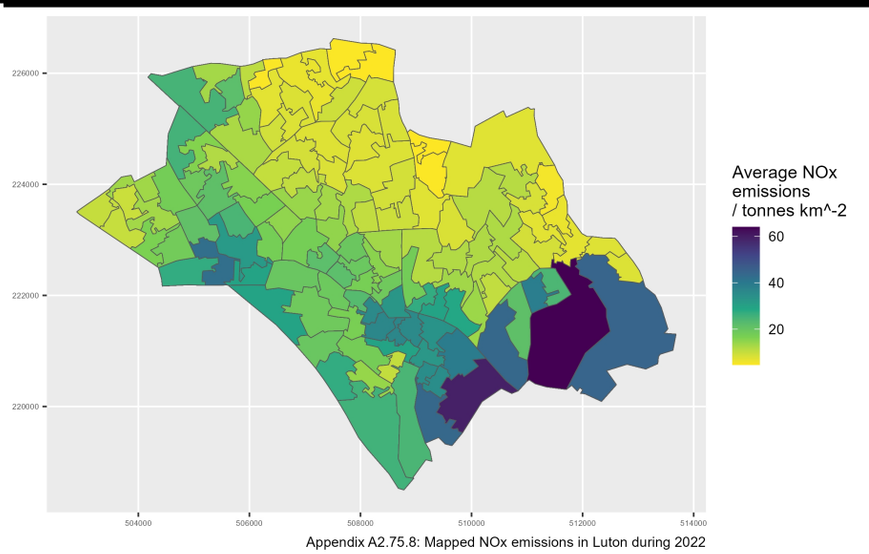

Appendix A2.75.8: Mapped NOx emissions in Luton during 2022

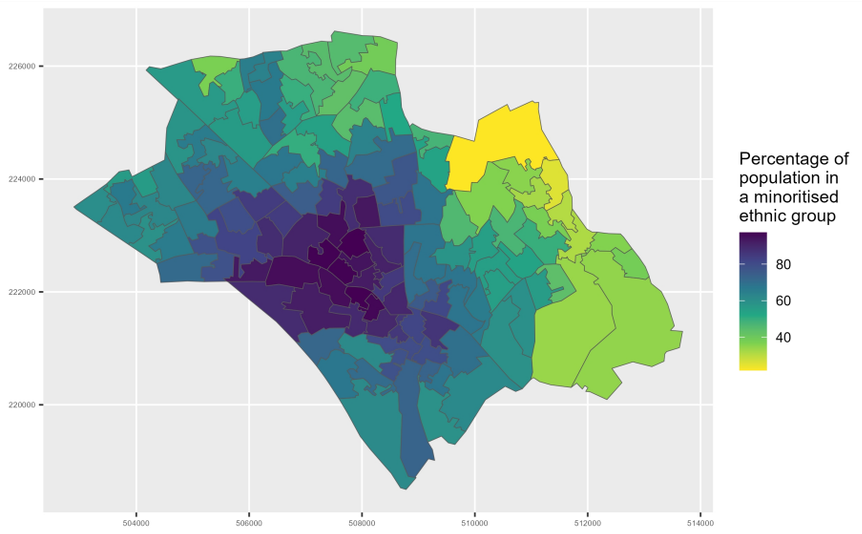

Appendix A2.75.9: Map of minoritised ethnic population in Luton

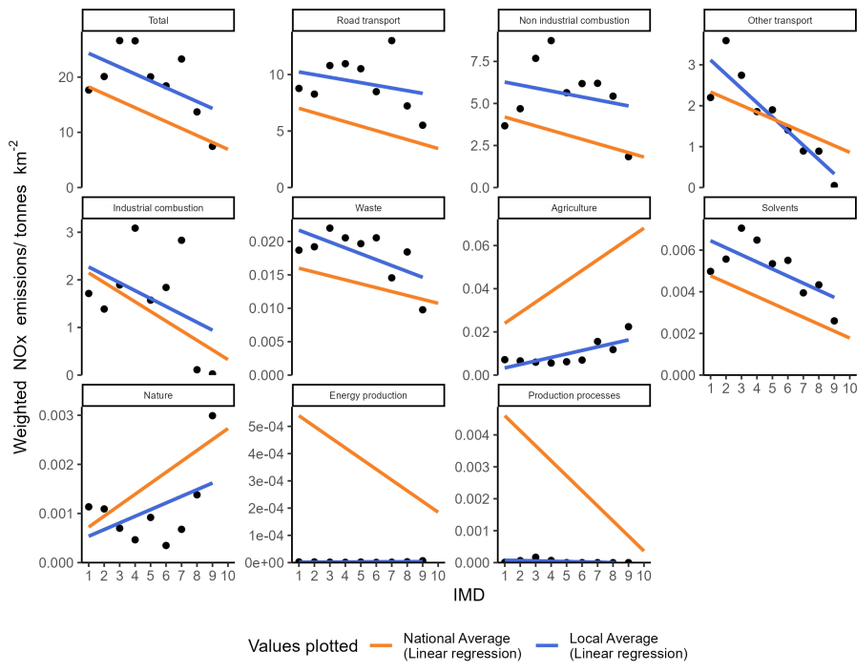

Appendix A2.76.1: Socioeconomic NOx emissions inequality in Manchester during 2022
The local average emissions for each deprivation decile are shown as a point

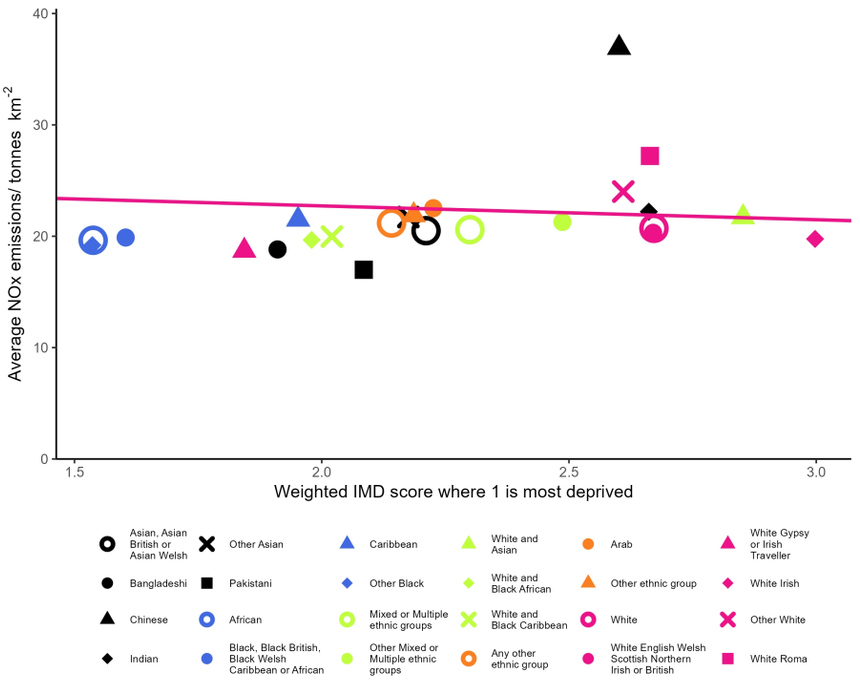

Appendix A2.76.2: Ethnicity based inequality in NOx emissions in Manchester during 2022

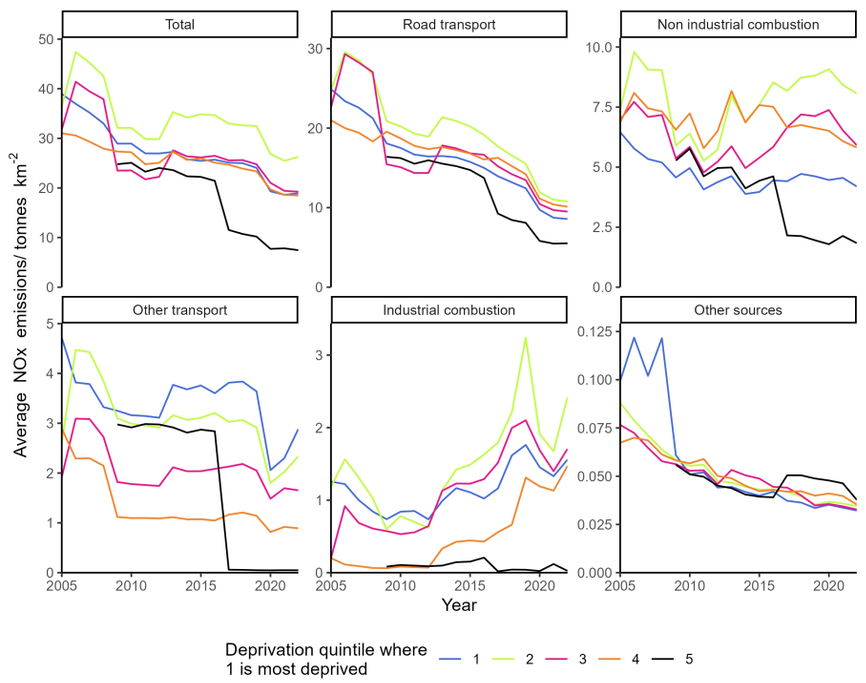

Appendix A2.76.3: Changes in deprivation based NOx emissions inequality over time in Manchester

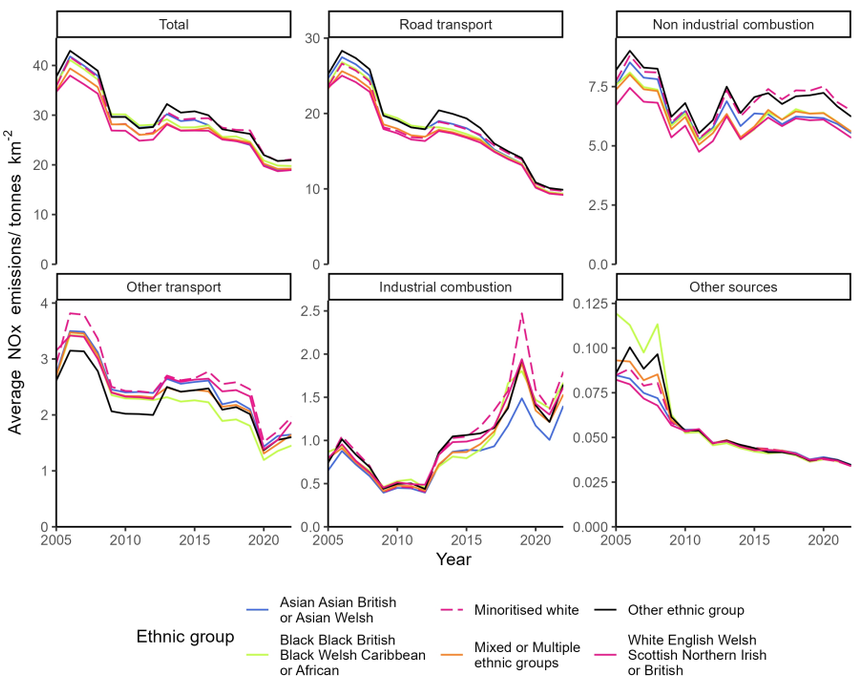

Appendix A2.76.4: Changes in ethnicity based NOx emissions inequality over time in Manchester

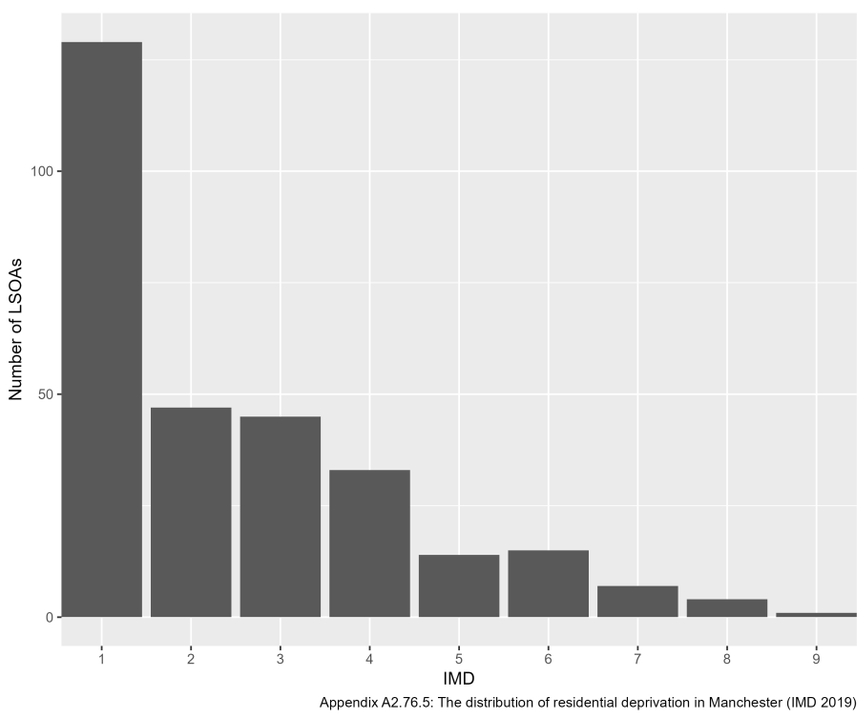

Appendix A2.76.5: The distribution of residential deprivation in Manchester (IMD 2019)

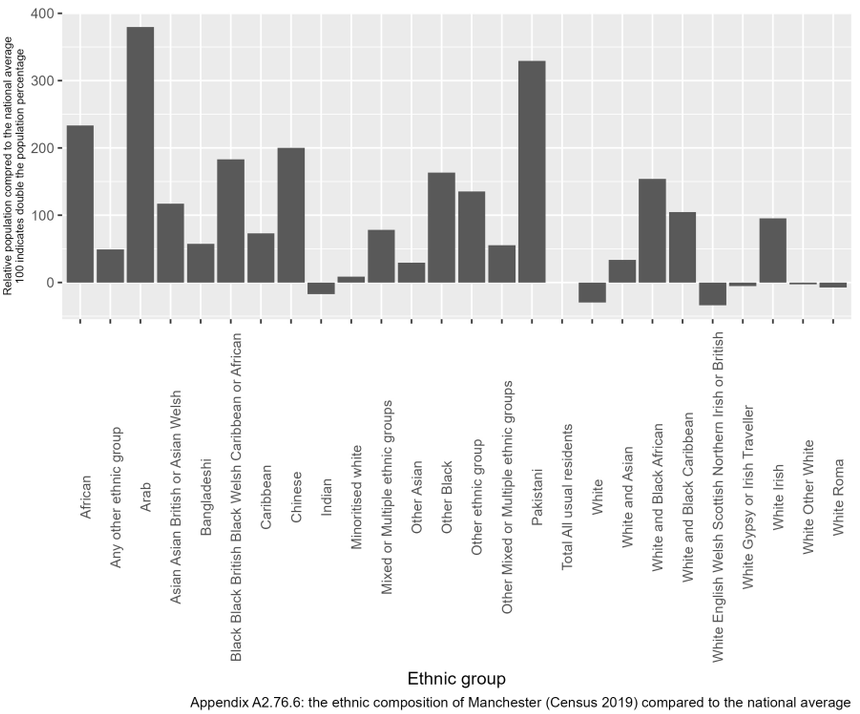

Appendix A2.76.6: the ethnic composition of Manchester (Census 2019) compared to the national average

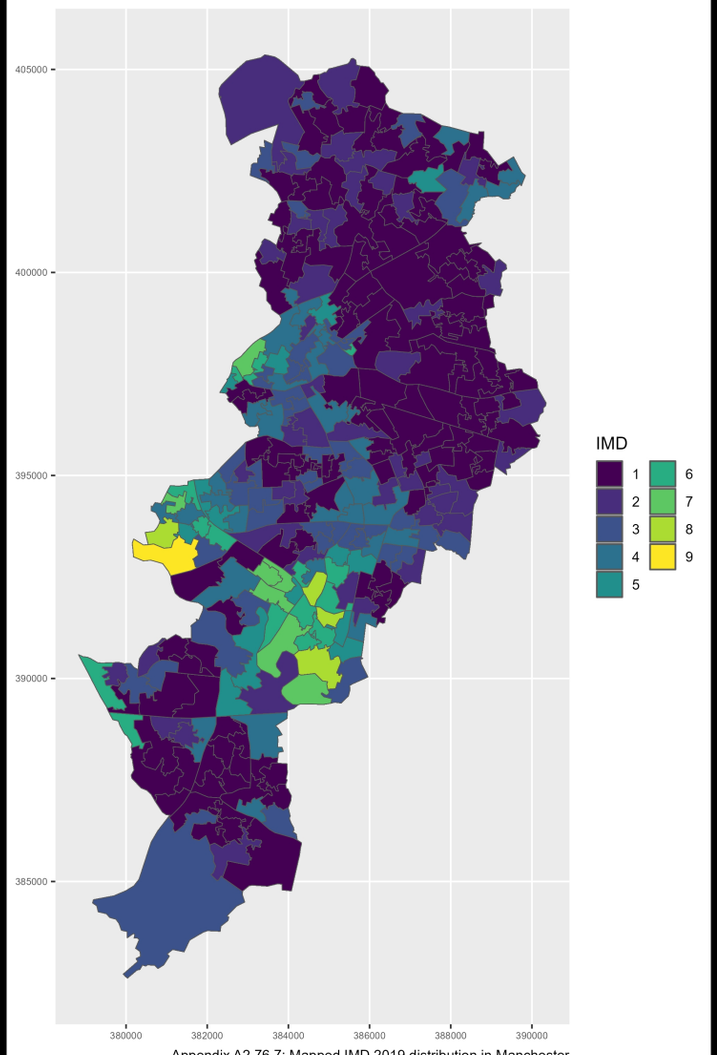

Appendix A2.76.7: Mapped IMD 2019 distribution in Manchester

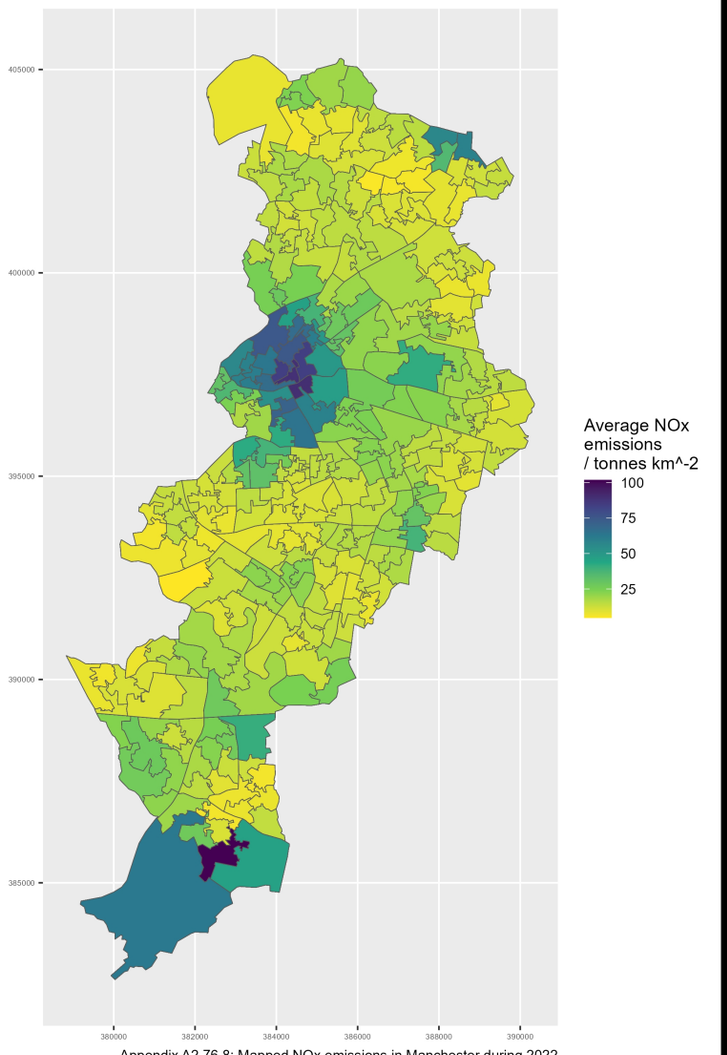

Appendix A2.76.8: Mapped NOx emissions in Manchester during 2022

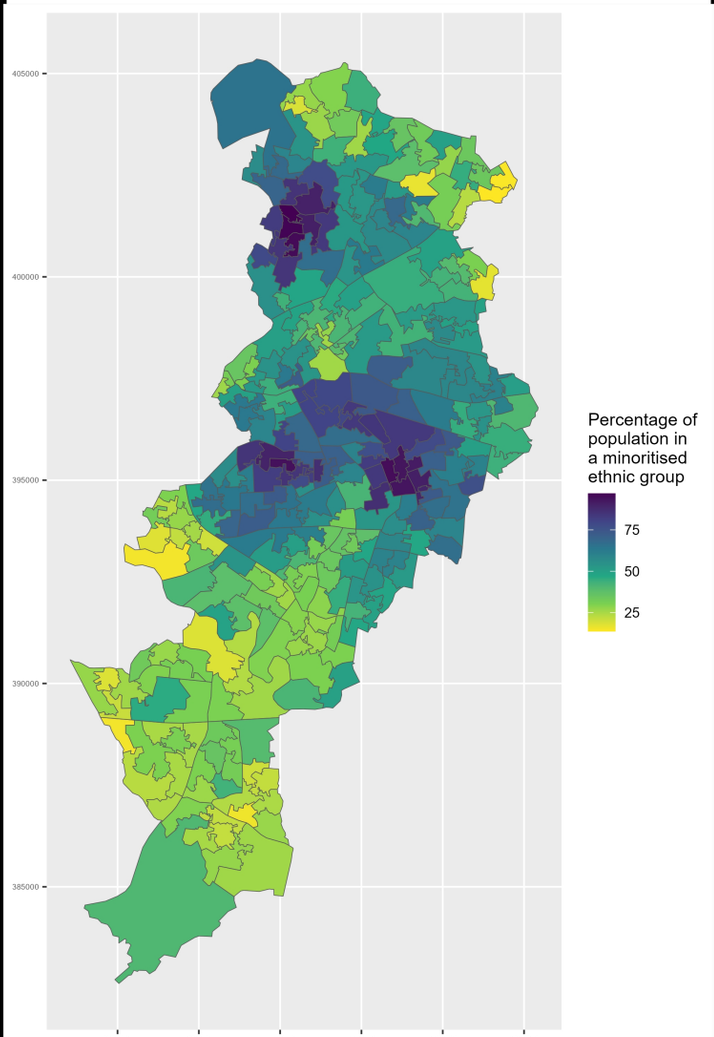

Appendix A2.76.9: Map of minoritised ethnic population in Manchester

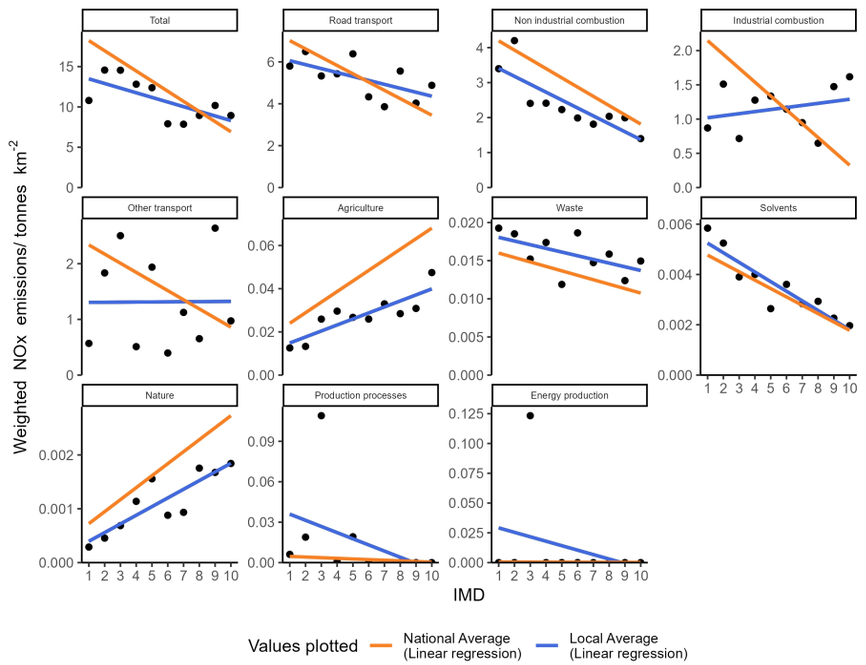

Appendix A2.77.1: Socioeconomic NOx emissions inequality in Medway during 2022
The local average emissions for each deprivation decile are shown as a point

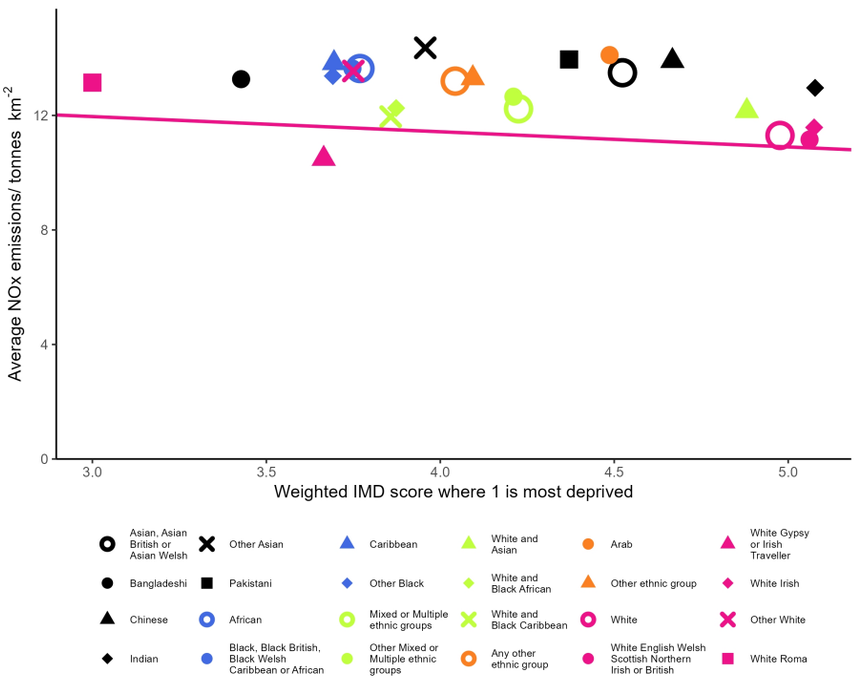

Appendix A2.77.2: Ethnicity based inequality in NOx emissions in Medway during 2022

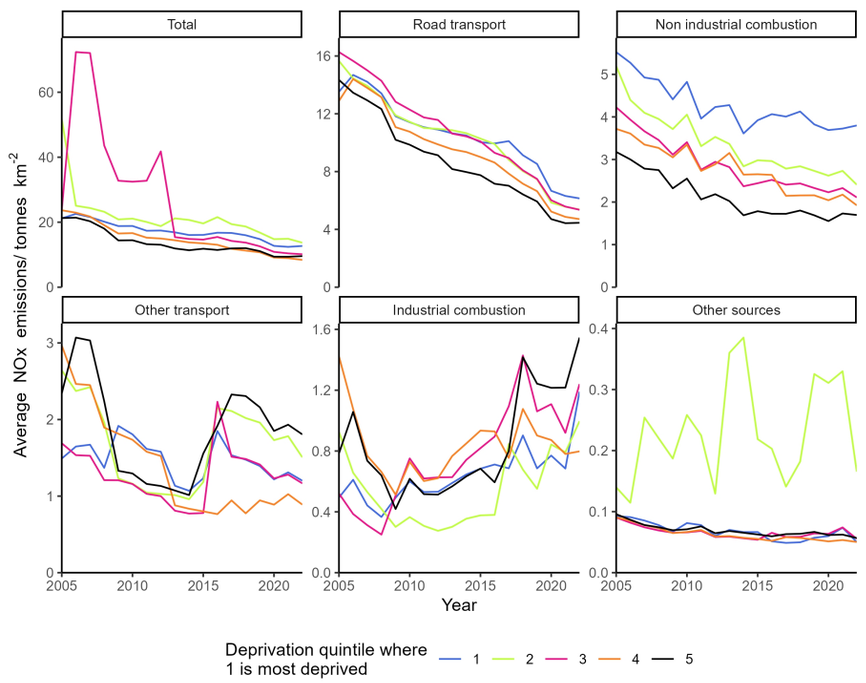

Appendix A2.77.3: Changes in deprivation based NOx emissions inequality over time in Medway

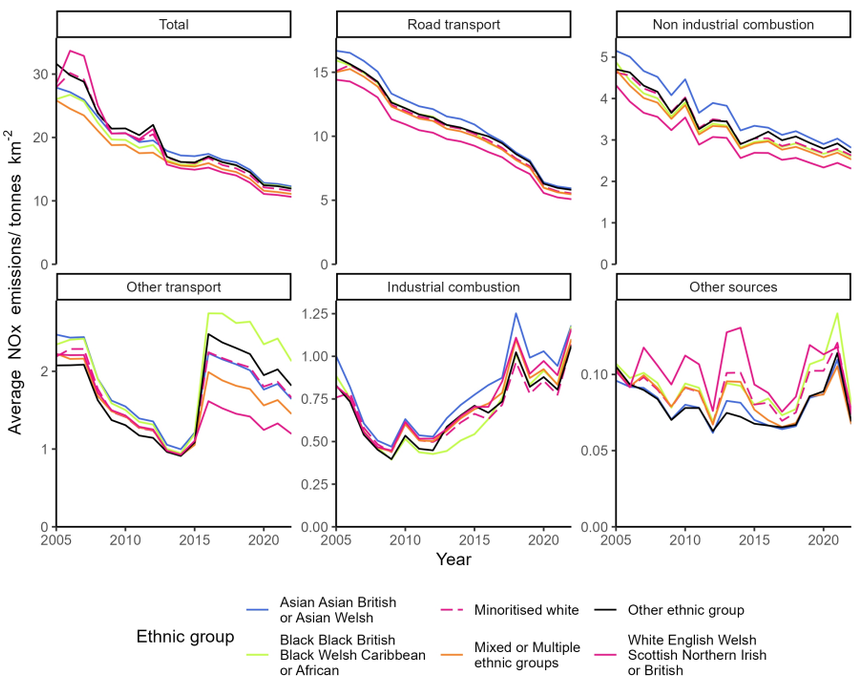

Appendix A2.77.4: Changes in ethnicity based NOx emissions inequality over time in Medway

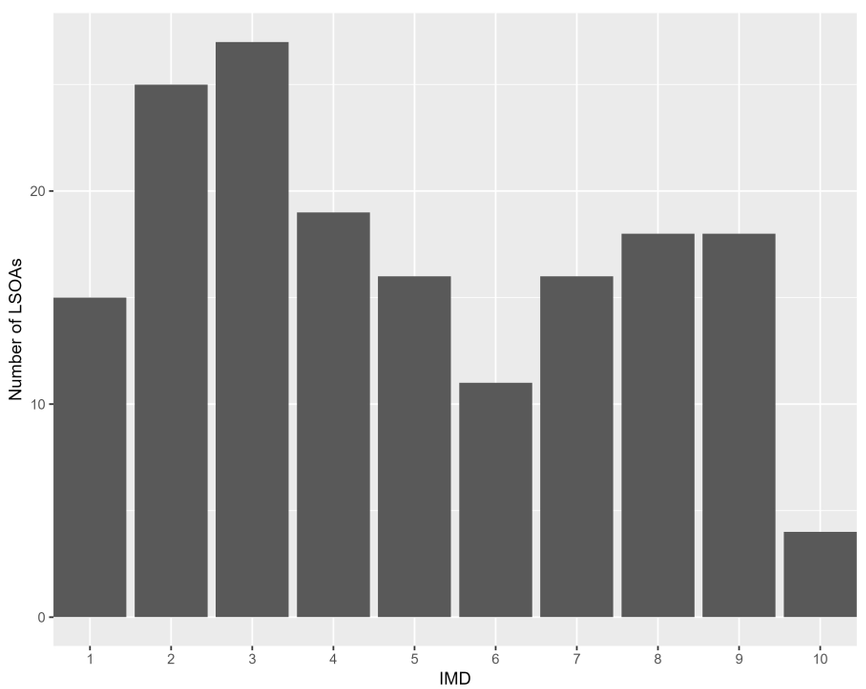

Appendix A2.77.5: The distribution of residential deprivation in Medway (IMD 2019)

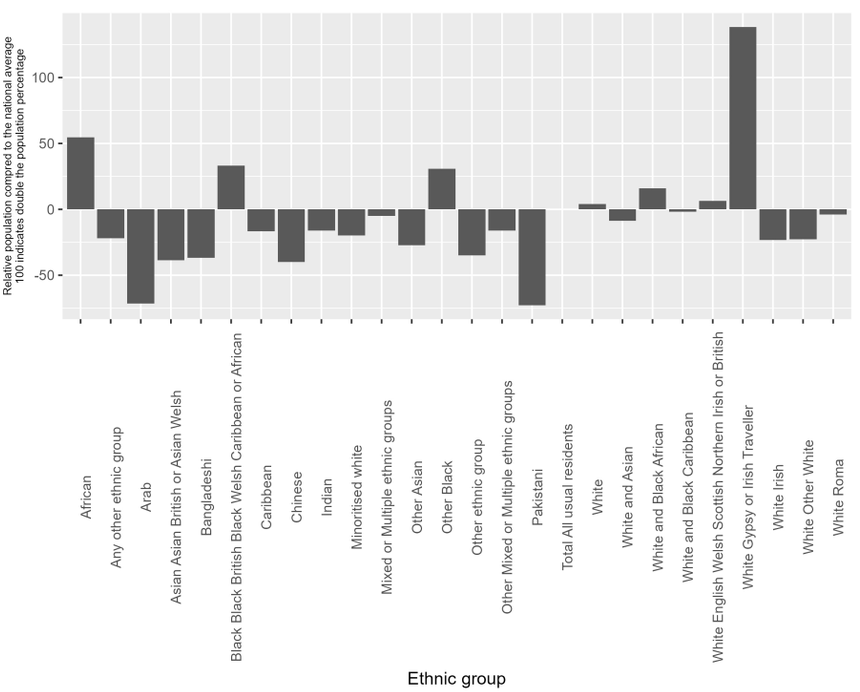

Appendix A2.77.6: the ethnic composition of Medway (Census 2019) compared to the national average

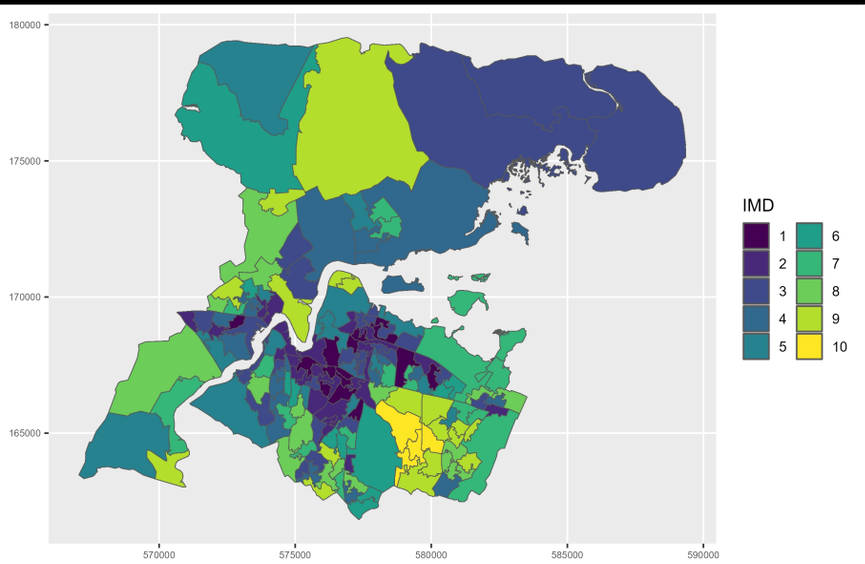

Appendix A2.77.7: Mapped IMD 2019 distribution in Medway

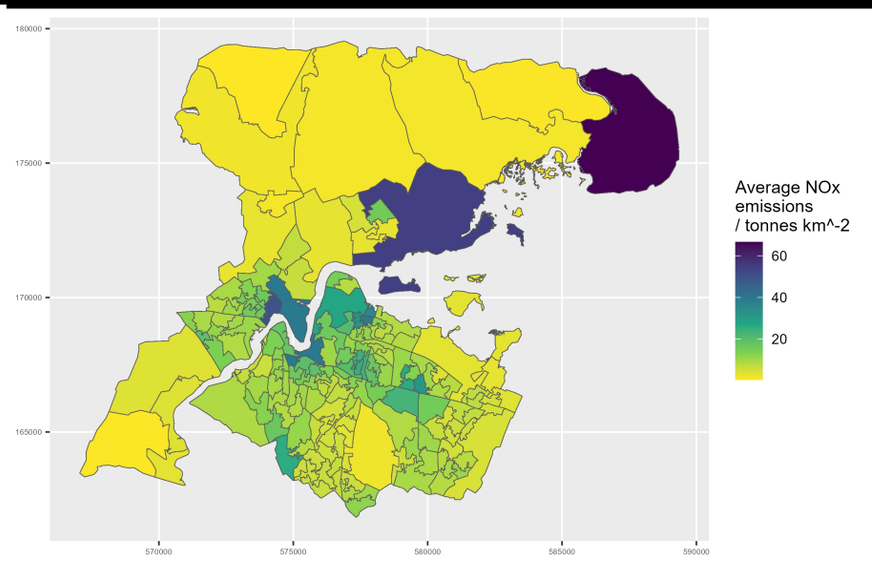

Appendix A2.77.8: Mapped NOx emissions in Medway during 2022

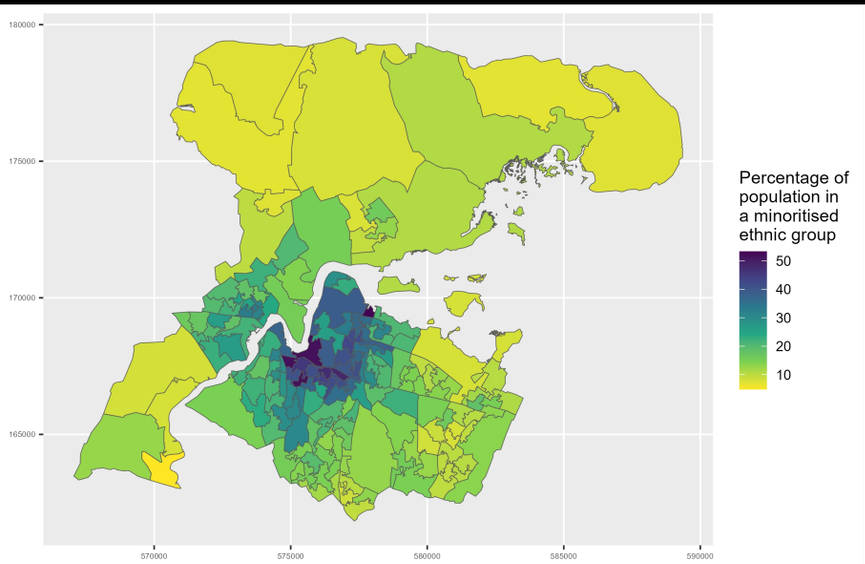

Appendix A2.77.9: Map of minoritised ethnic population in Medway

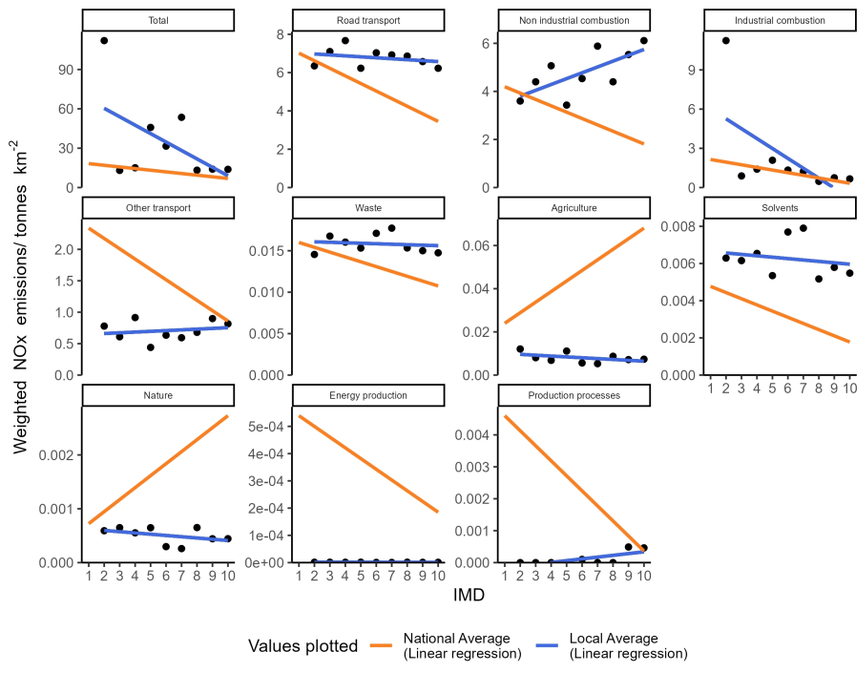

Appendix A2.78.1: Socioeconomic NOx emissions inequality in Merton during 2022
The local average emissions for each deprivation decile are shown as a point

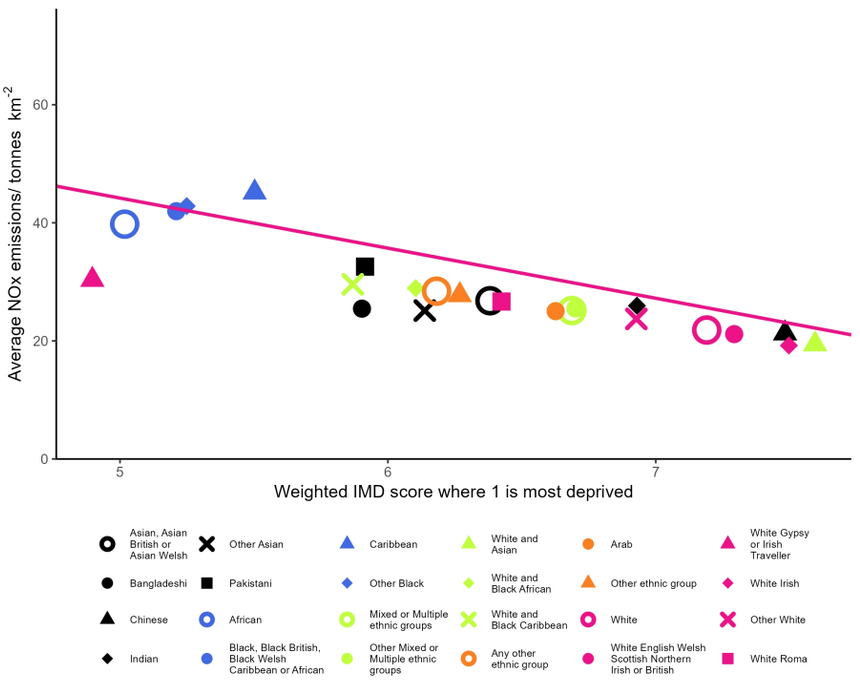

Appendix A2.78.2: Ethnicity based inequality in NOx emissions in Merton during 2022

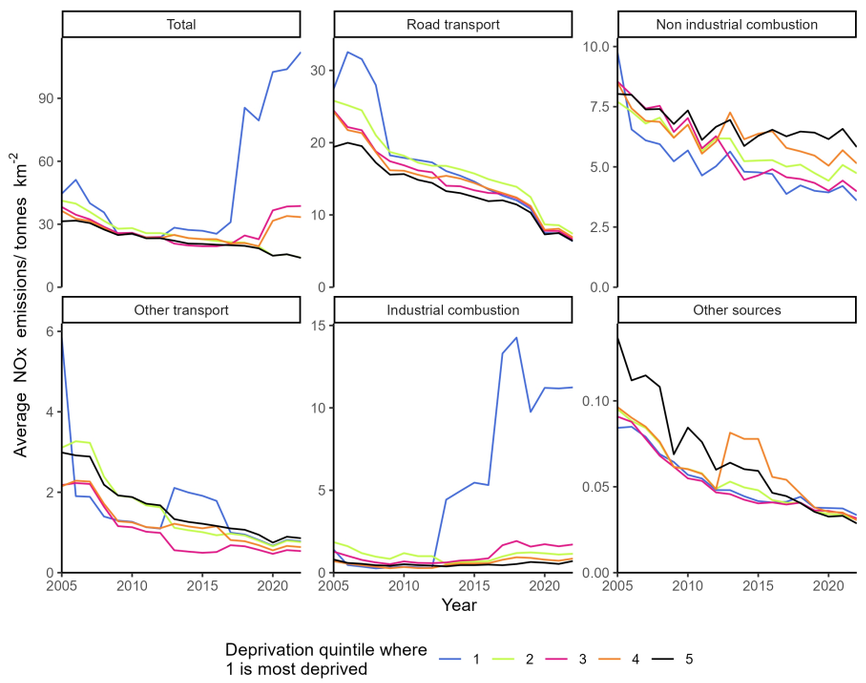

Appendix A2.78.3: Changes in deprivation based NOx emissions inequality over time in Merton

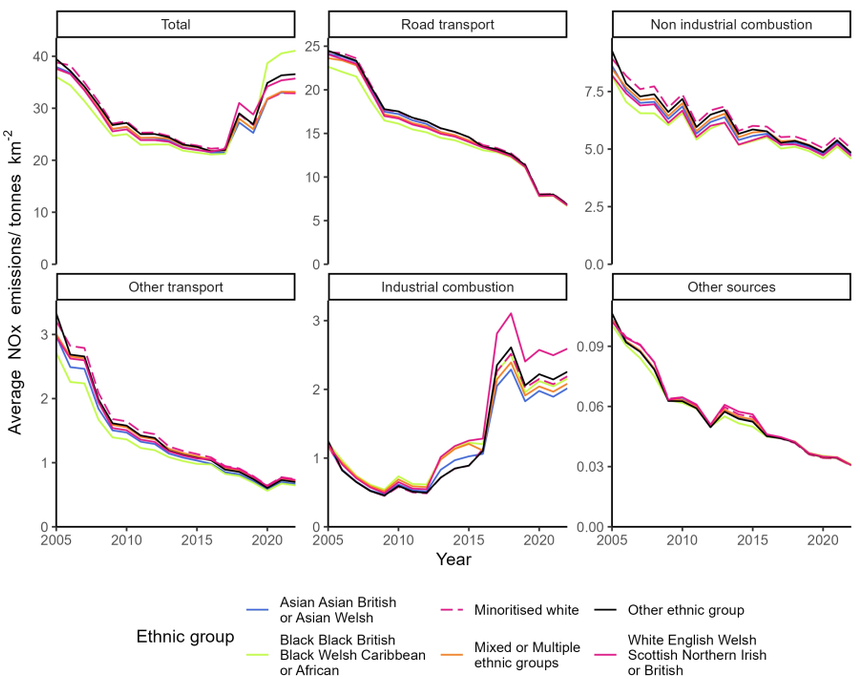

Appendix A2.78.4: Changes in ethnicity based NOx emissions inequality over time in Merton

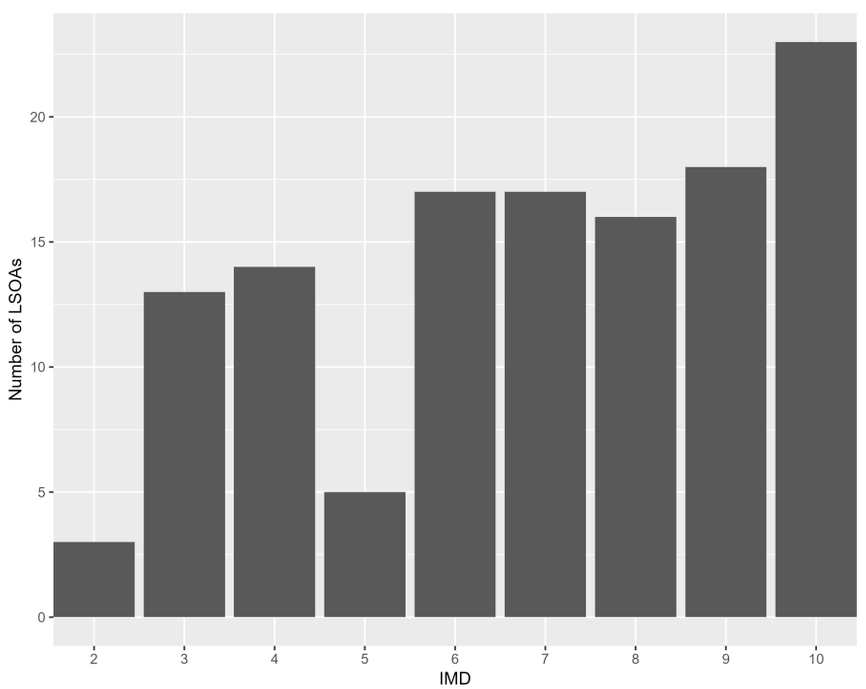

Appendix A2.78.5: The distribution of residential deprivation in Merton (IMD 2019)

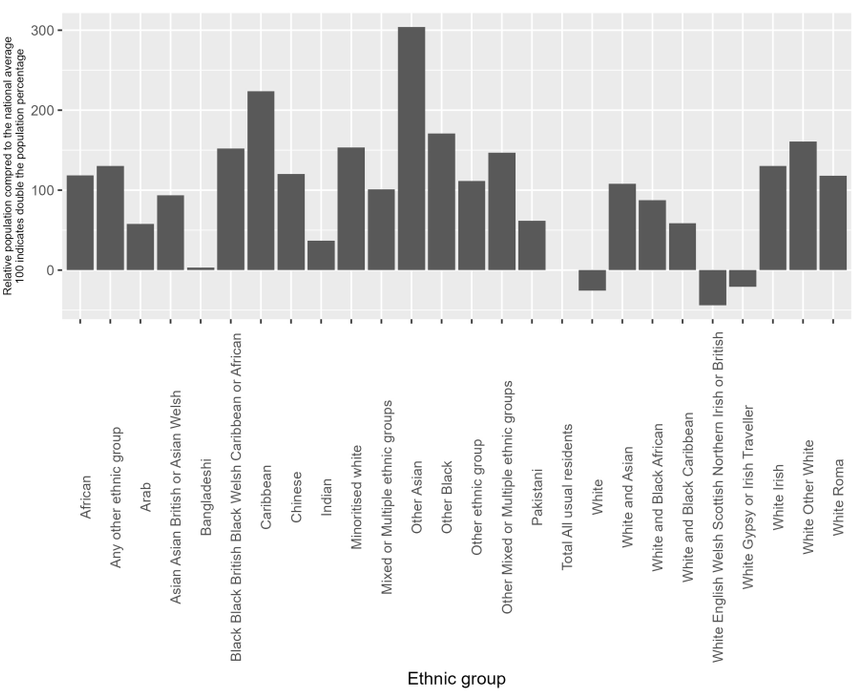

Appendix A2.78.6: the ethnic composition of Merton (Census 2019) compared to the national average

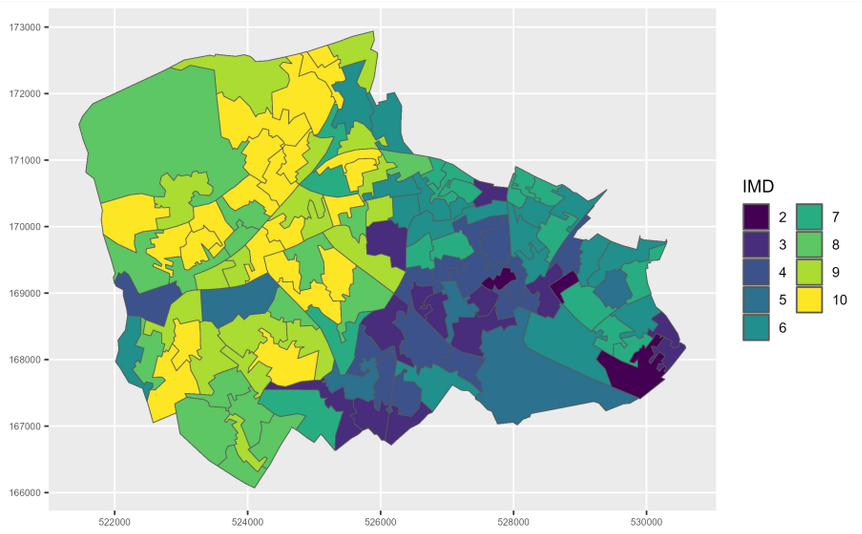

Appendix A2.78.7: Mapped IMD 2019 distribution in Merton

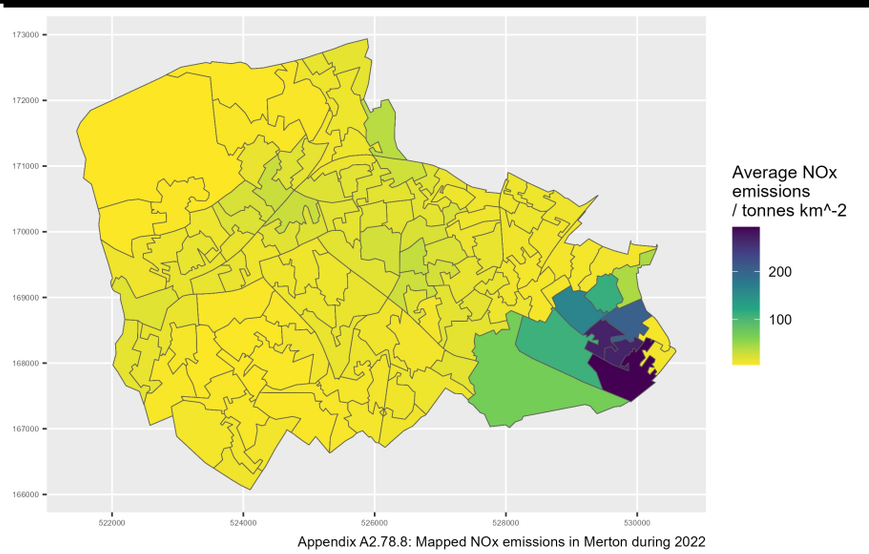

Appendix A2.78.8: Mapped NOx emissions in Merton during 2022

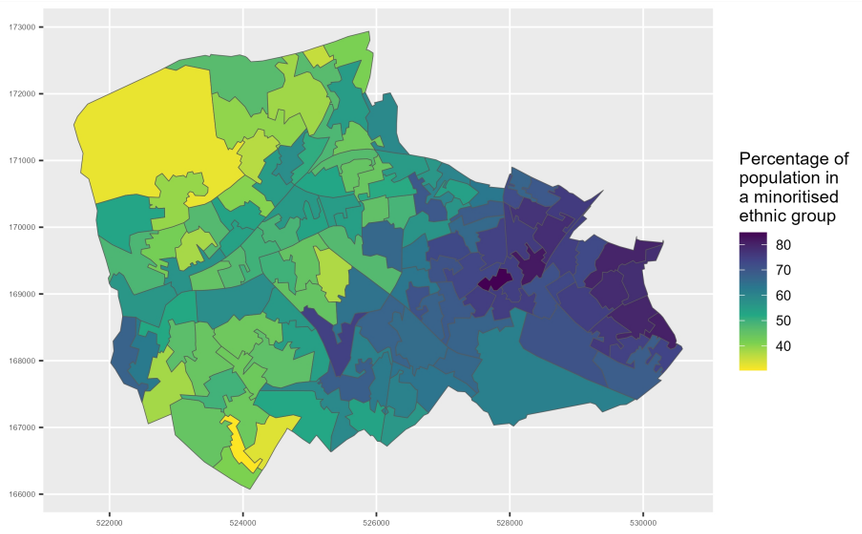

Appendix A2.78.9: Map of minoritised ethnic population in Merton

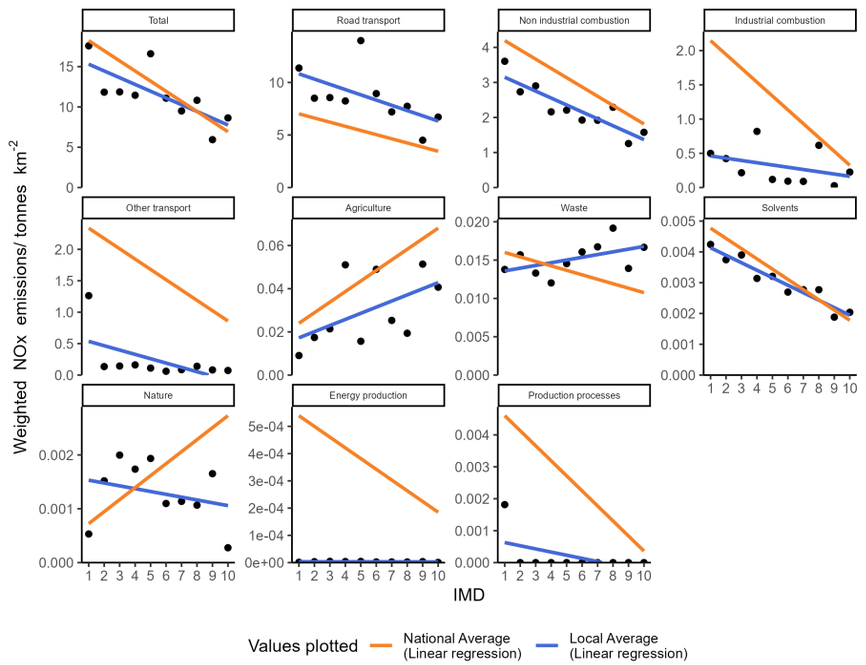

Appendix A2.79.1: Socioeconomic NOx emissions inequality in Middlesbrough during 2022
The local average emissions for each deprivation decile are shown as a point

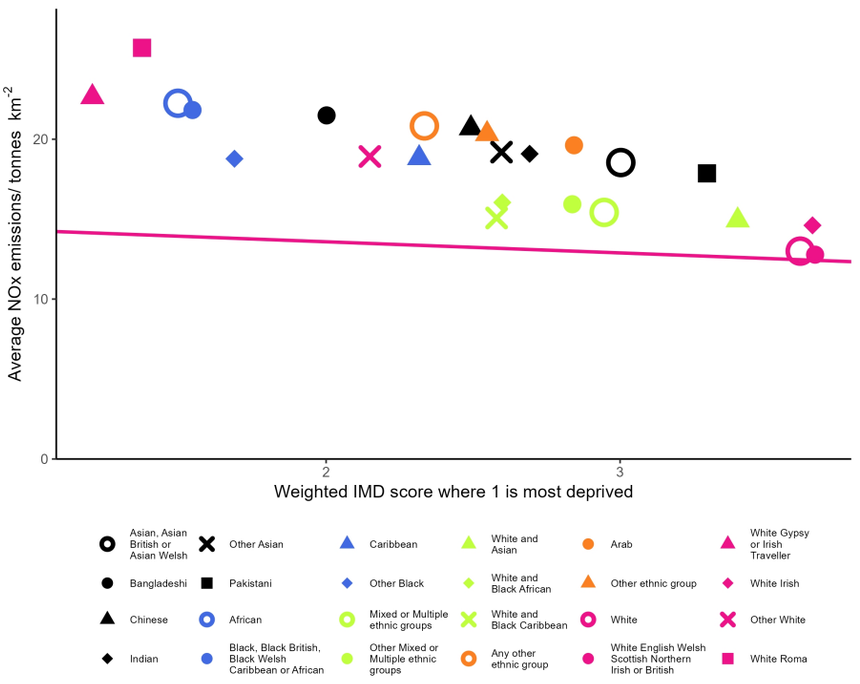

Appendix A2.79.2: Ethnicity based inequality in NOx emissions in Middlesbrough during 2022

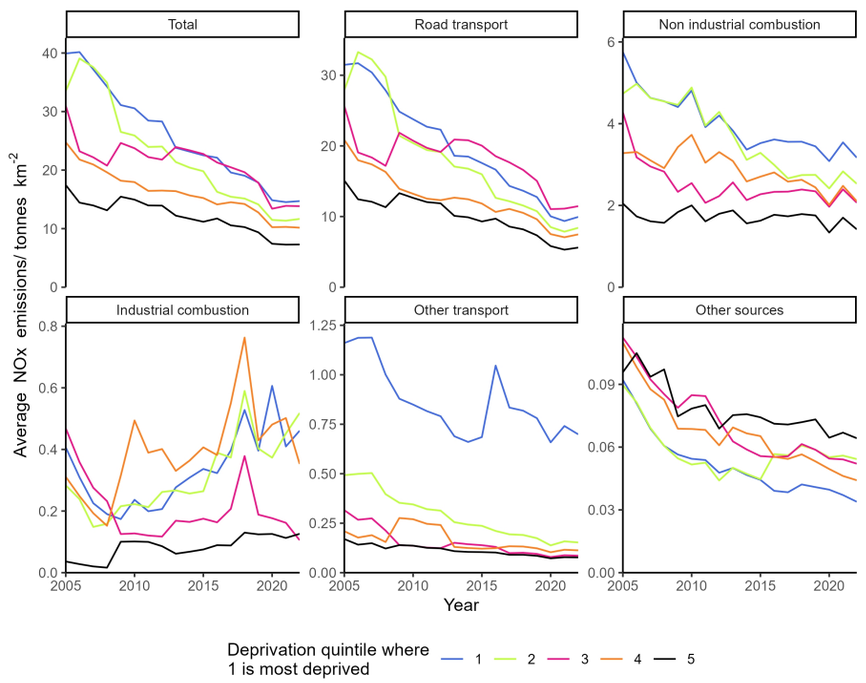

Appendix A2.79.3: Changes in deprivation based NOx emissions inequality over time in Middlesbrough

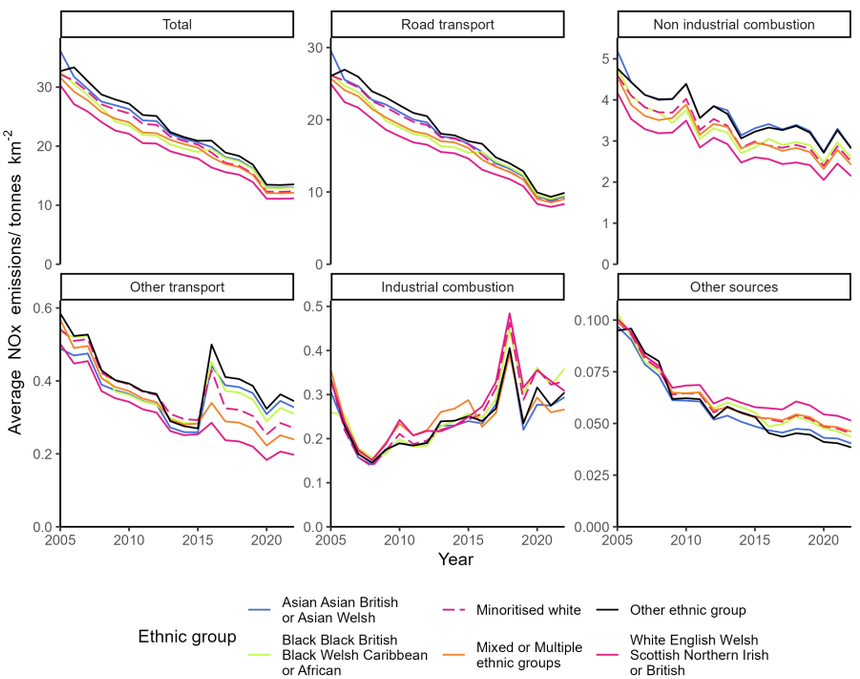

Appendix A2.79.4: Changes in ethnicity based NOx emissions inequality over time in Middlesbrough

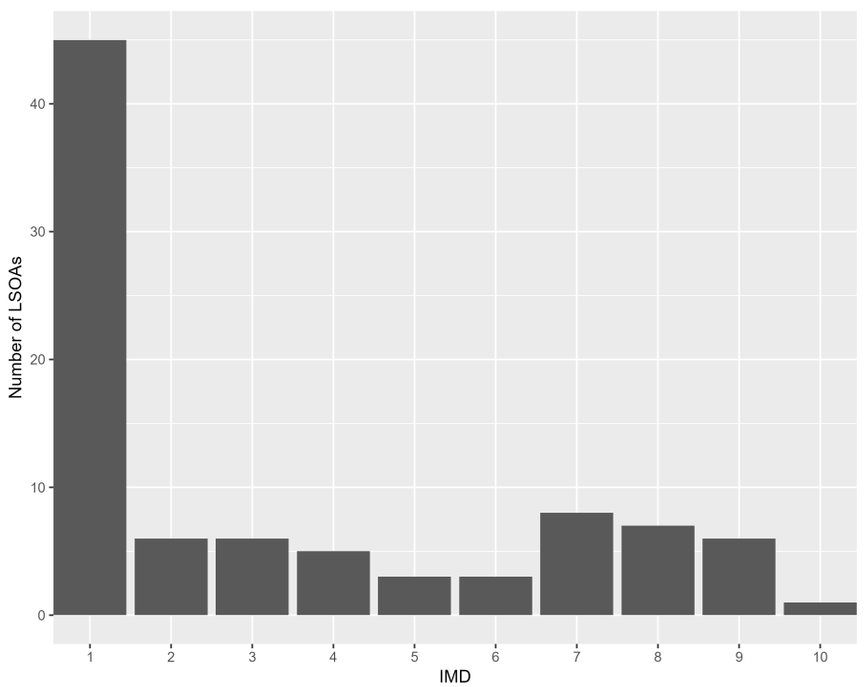

Appendix A2.79.5: The distribution of residential deprivation in Middlesbrough (IMD 2019)

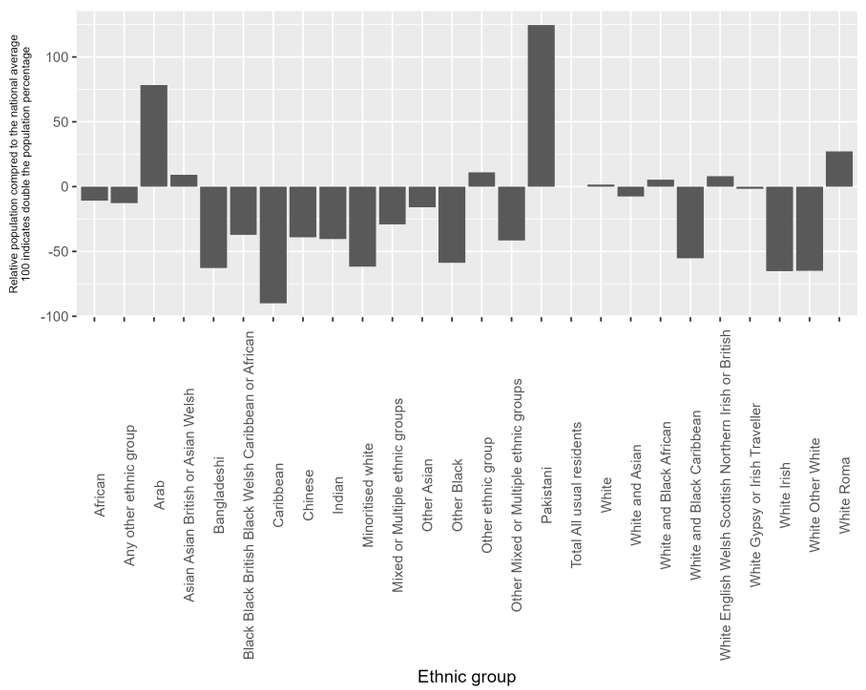

Appendix A2.79.6: the ethnic composition of Middlesbrough (Census 2019) compared to the national average

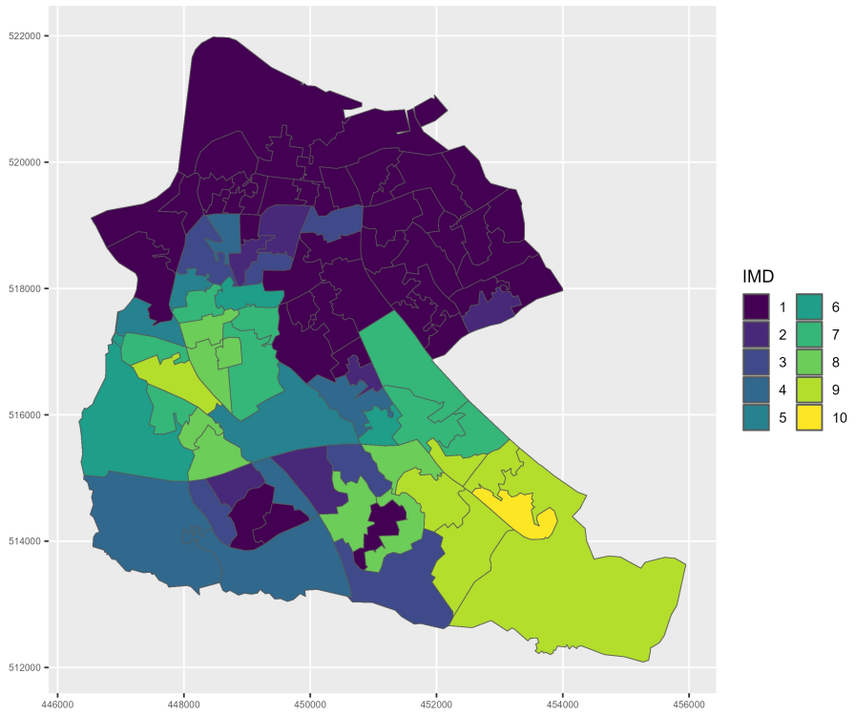

Appendix A2.79.7: Mapped IMD 2019 distribution in Middlesbrough

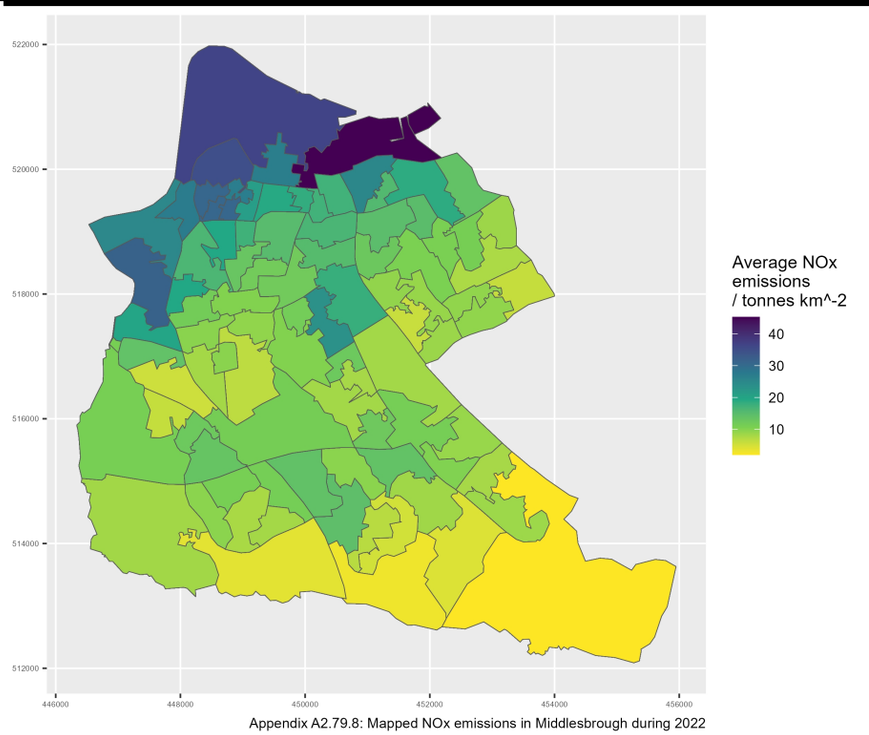

Appendix A2.79.8: Mapped NOx emissions in Middlesbrough during 2022

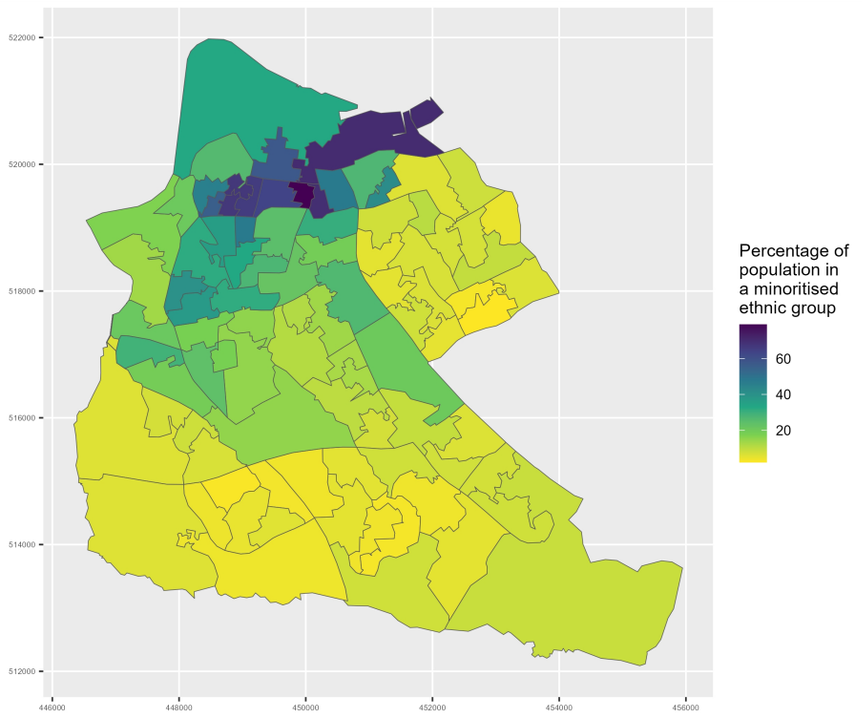

Appendix A2.79.9: Map of minoritised ethnic population in Middlesbrough

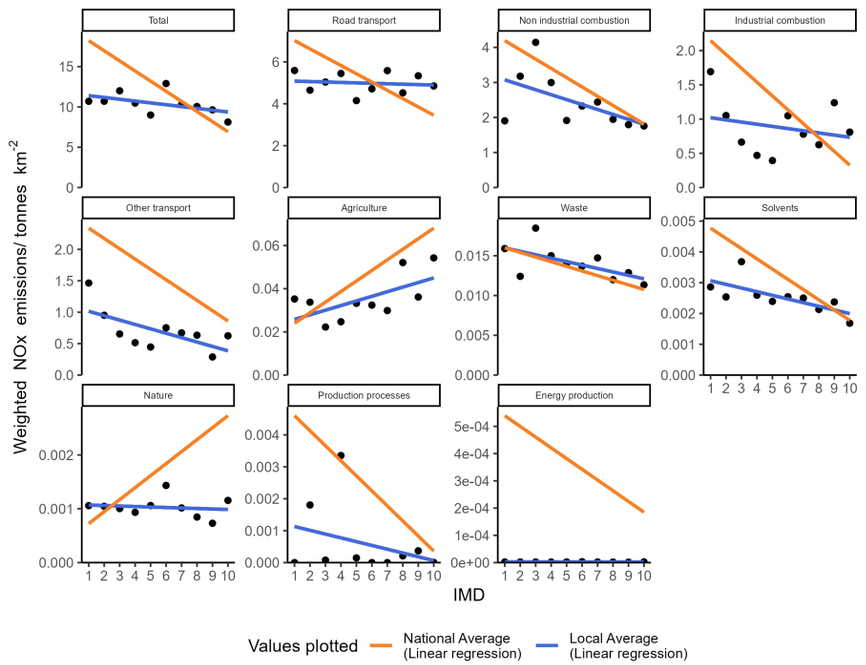

Appendix A2.80.1: Socioeconomic NOx emissions inequality in Milton Keynes during 2022
The local average emissions for each deprivation decile are shown as a point

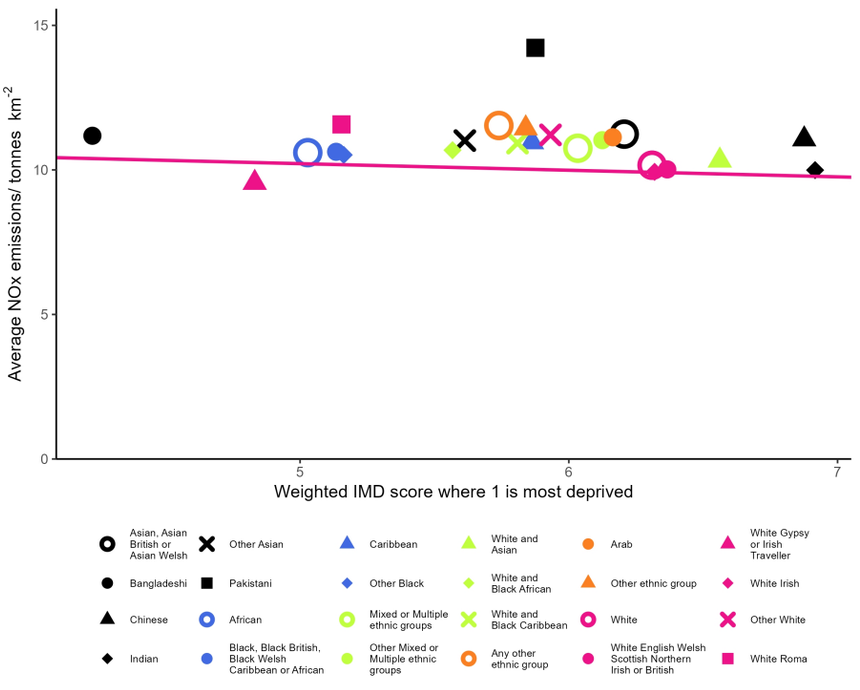

Appendix A2.80.2: Ethnicity based inequality in NOx emissions in Milton Keynes during 2022

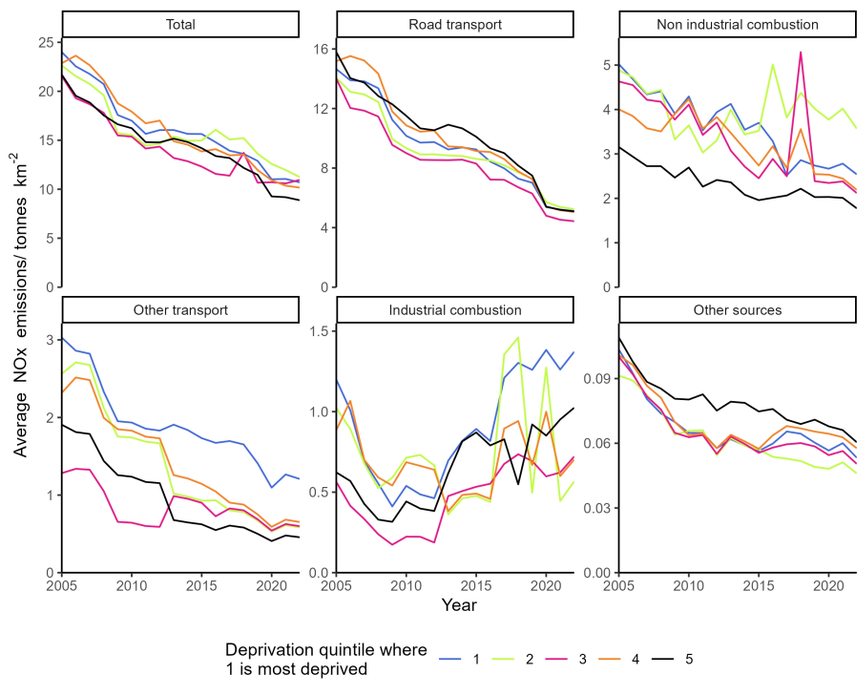

Appendix A2.80.3: Changes in deprivation based NOx emissions inequality over time in Milton Keynes

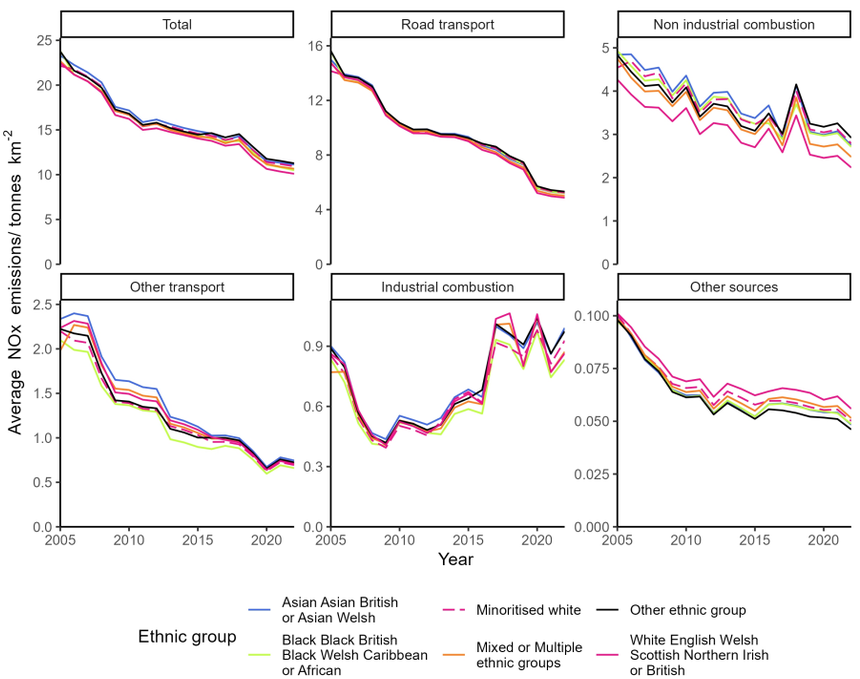

Appendix A2.80.4: Changes in ethnicity based NOx emissions inequality over time in Milton Keynes

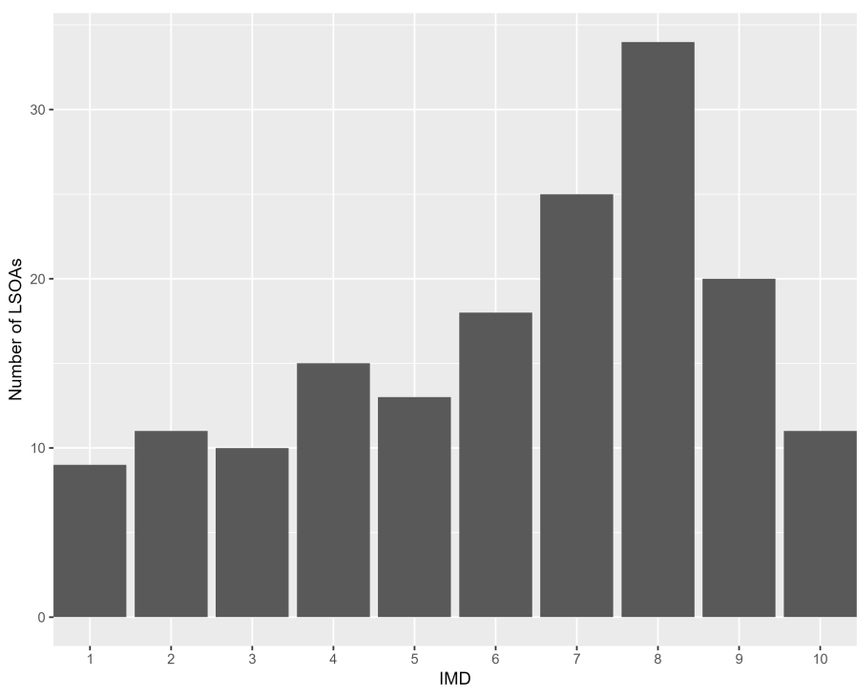

Appendix A2.80.5: The distribution of residential deprivation in Milton Keynes (IMD 2019)

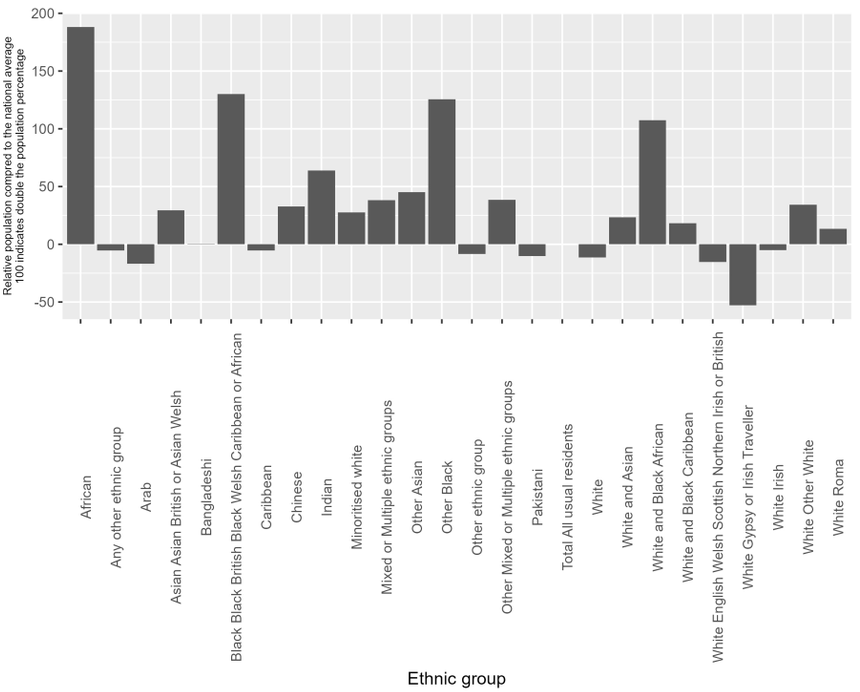

Appendix A2.80.6: the ethnic composition of Milton Keynes (Census 2019) compared to the national average

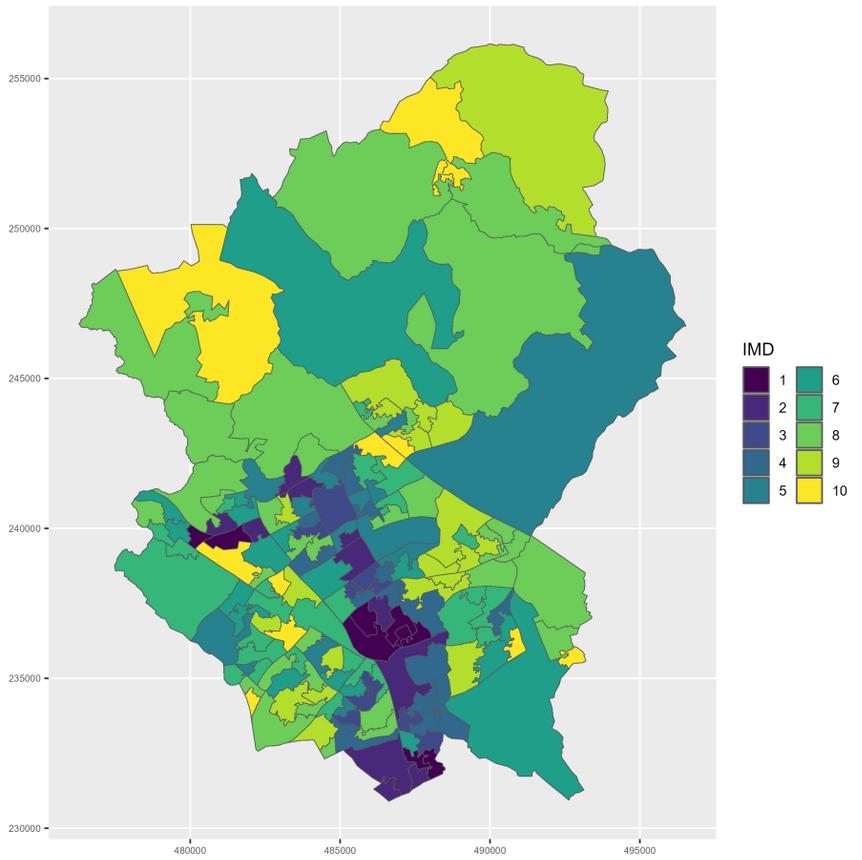

Appendix A2.80.7: Mapped IMD 2019 distribution in Milton Keynes

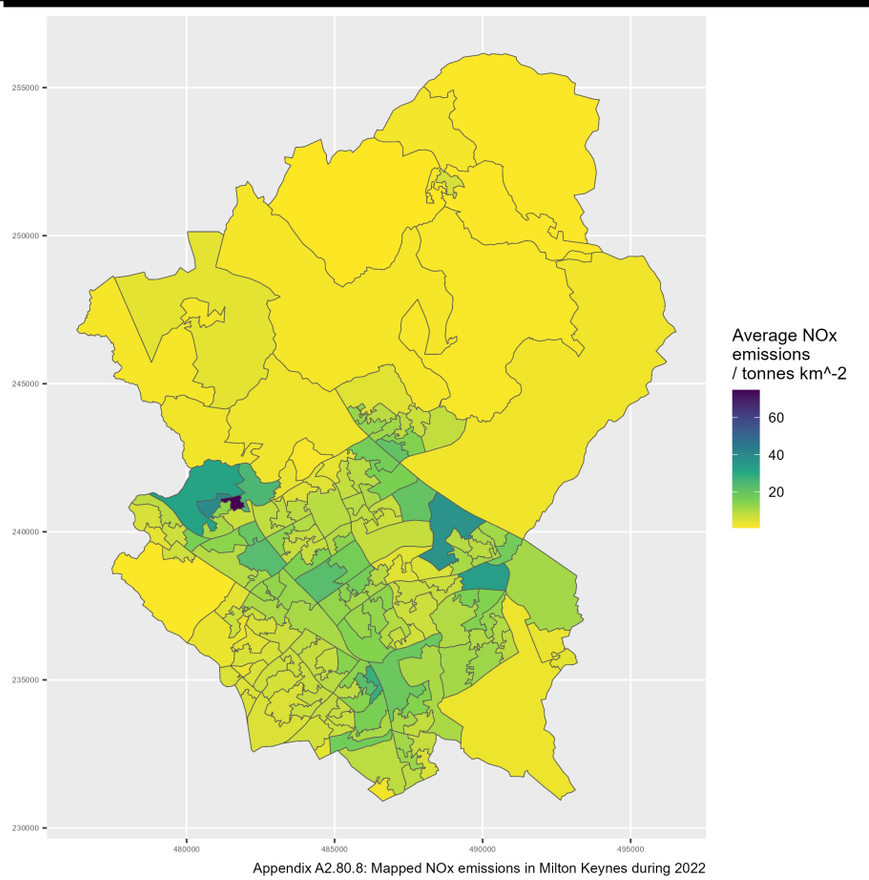

Appendix A2.80.8: Mapped NOx emissions in Milton Keynes during 2022

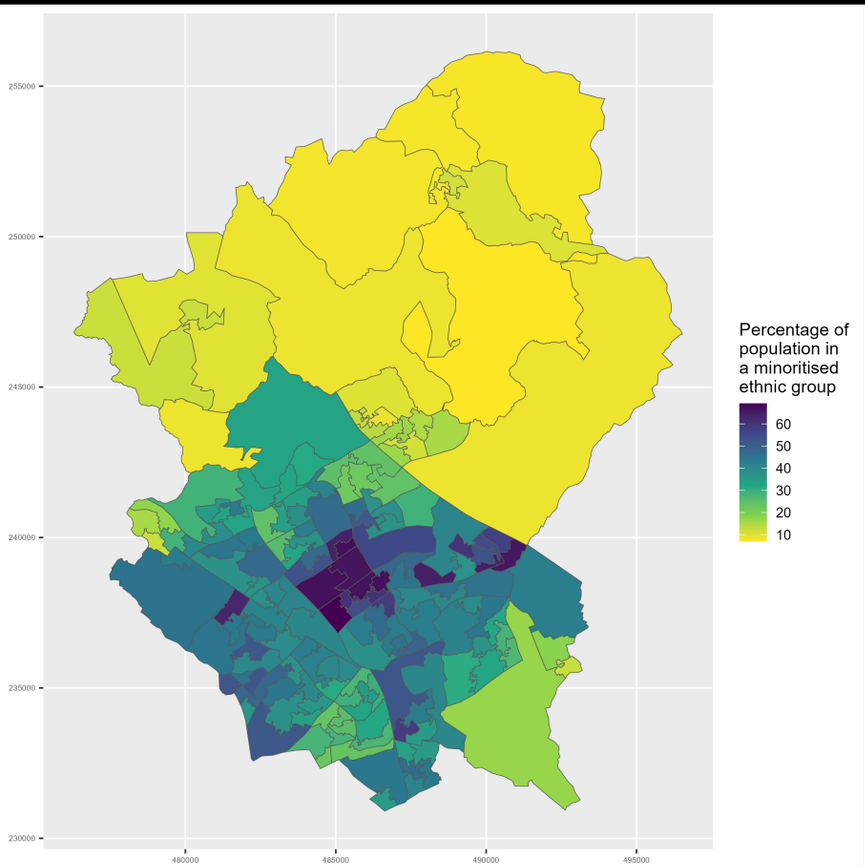

Appendix A2.80.9: Map of minoritised ethnic population in Milton Keynes

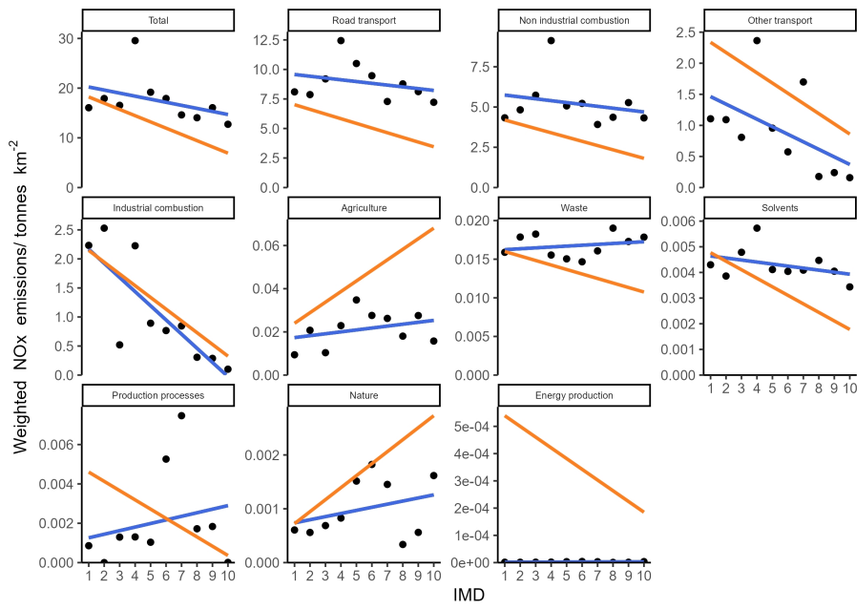

Appendix A2.81.1: Socioeconomic NOx emissions inequality in Newcastle upon Tyne during 2022
The local average emissions for each deprivation decile are shown as a point

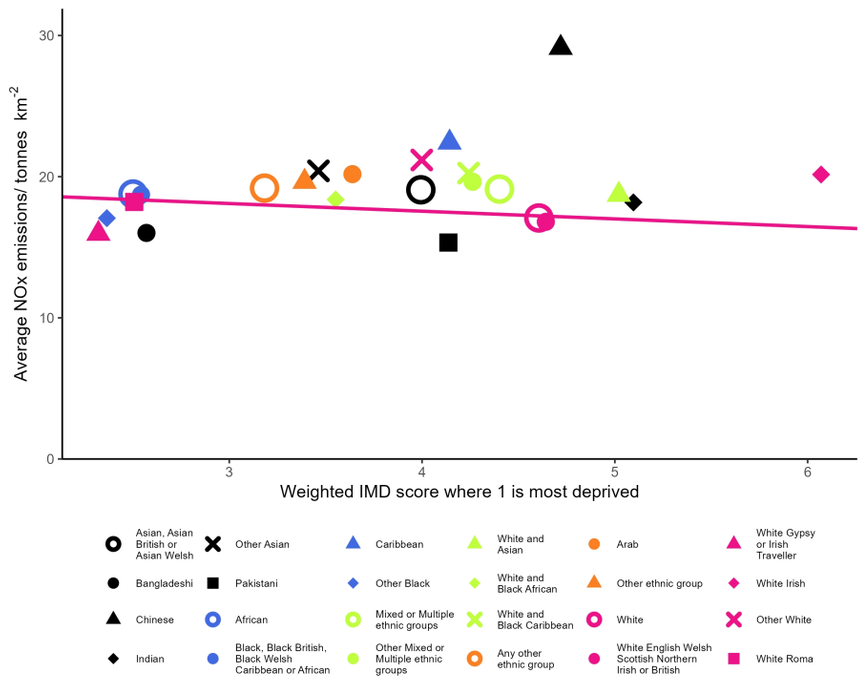

Appendix A2.81.2: Ethnicity based inequality in NOx emissions in Newcastle upon Tyne during 2022

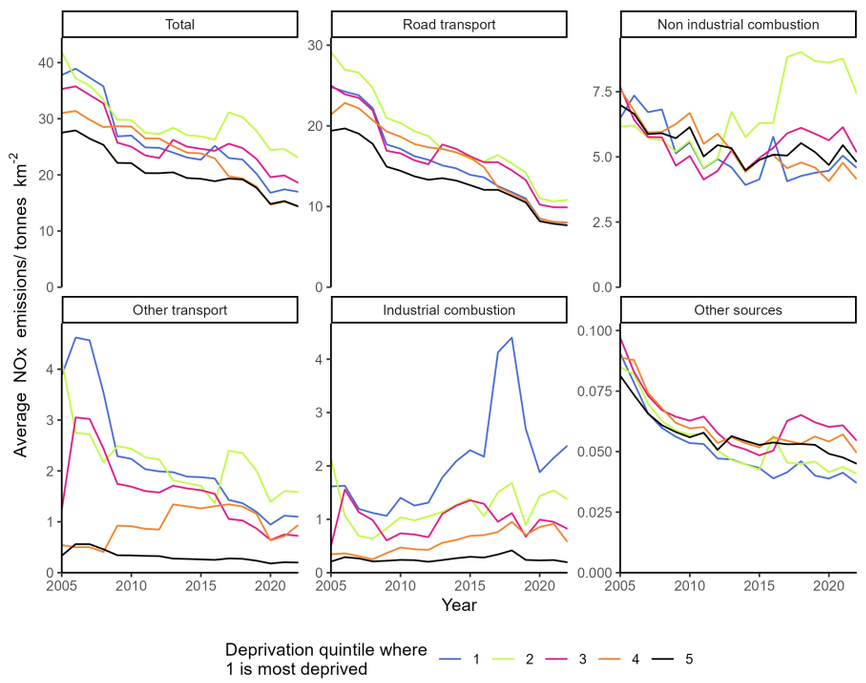

Appendix A2.81.3: Changes in deprivation based NOx emissions inequality over time in Newcastle upon Tyne

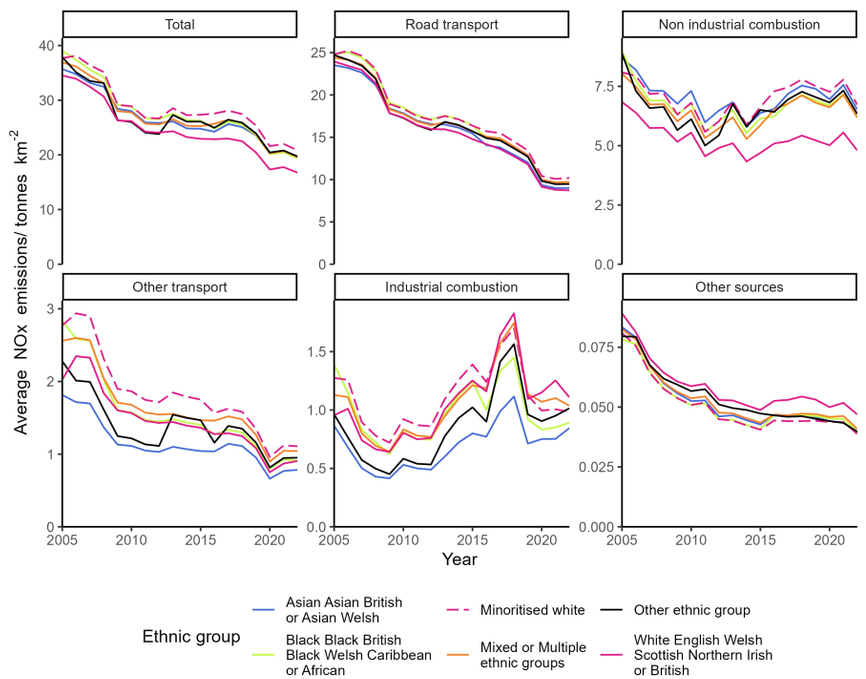

Appendix A2.81.4: Changes in ethnicity based NOx emissions inequality over time in Newcastle upon Tyne

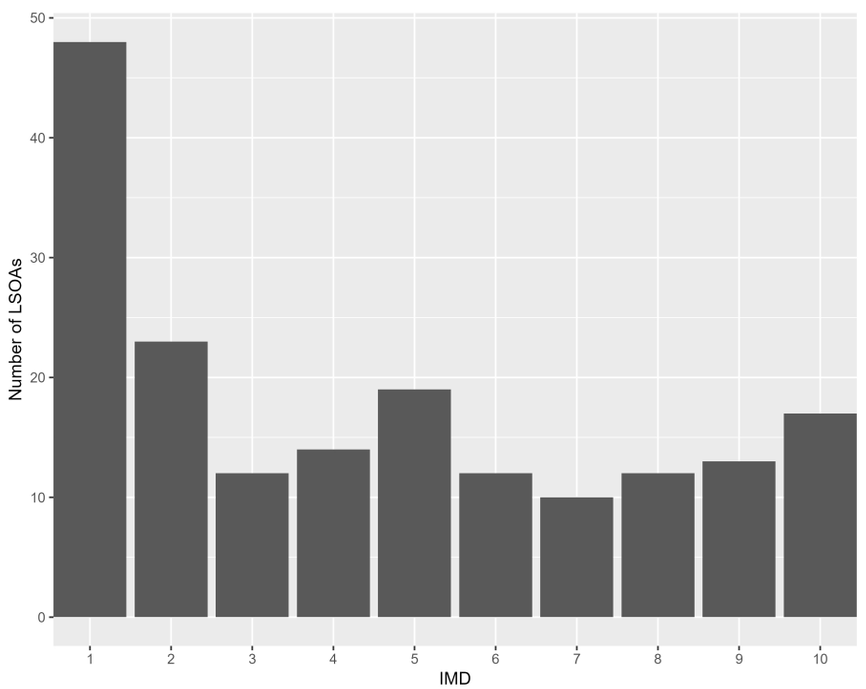

Appendix A2.81.5: The distribution of residential deprivation in Newcastle upon Tyne (IMD 2019)

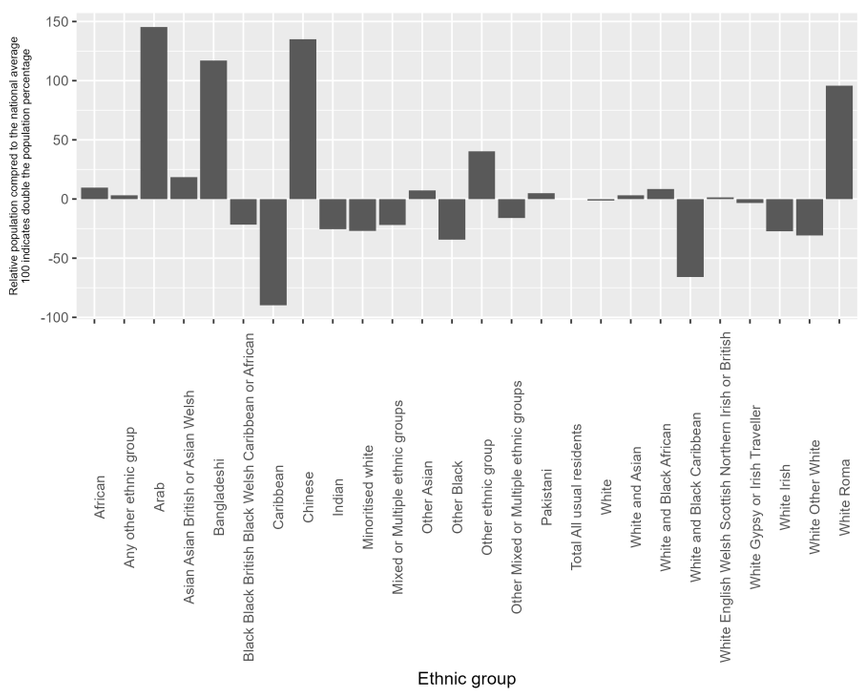

Appendix A2.81.6: the ethnic composition of Newcastle upon Tyne (Census 2019) compared to the national average

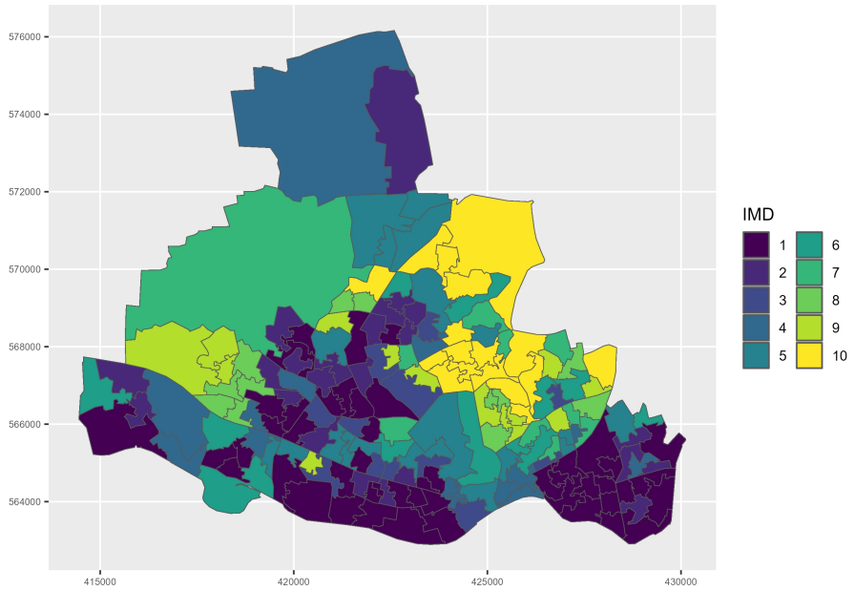

Appendix A2.81.7: Mapped IMD 2019 distribution in Newcastle upon Tyne

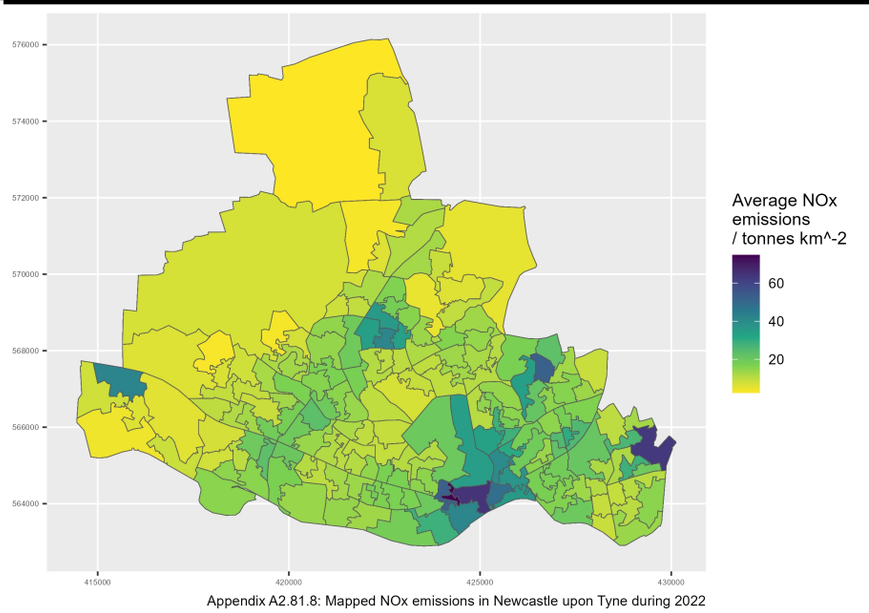

Appendix A2.81.8: Mapped NOx emissions in Newcastle upon Tyne during 2022

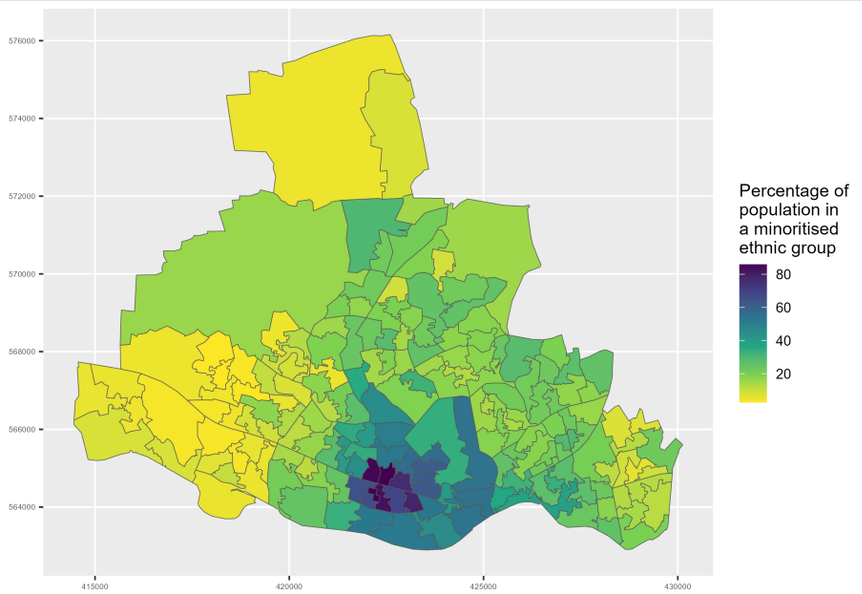

Appendix A2.81.9: Map of minoritised ethnic population in Newcastle upon Tyne

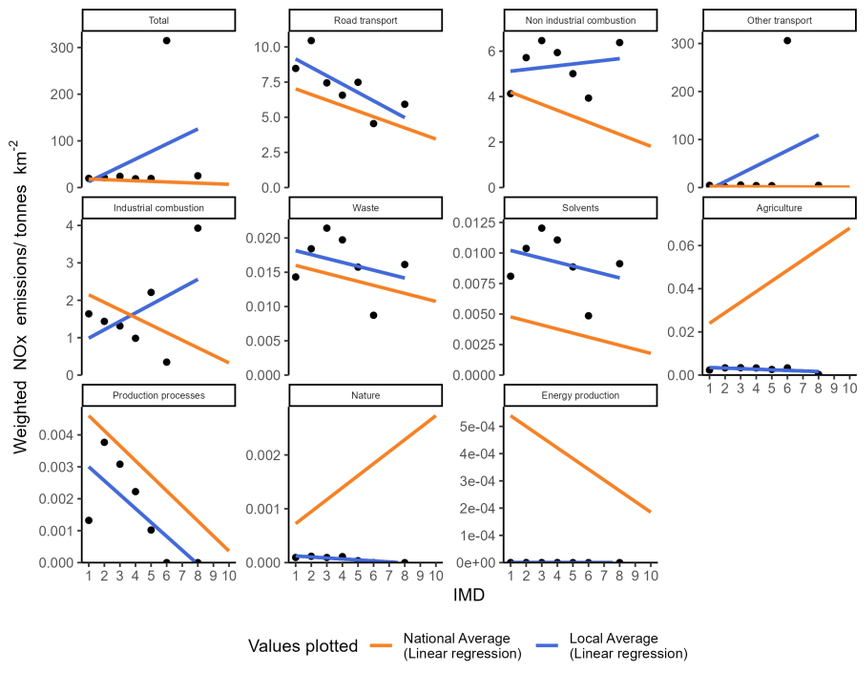

Appendix A2.82.1: Socioeconomic NOx emissions inequality in Newham during 2022
The local average emissions for each deprivation decile are shown as a point

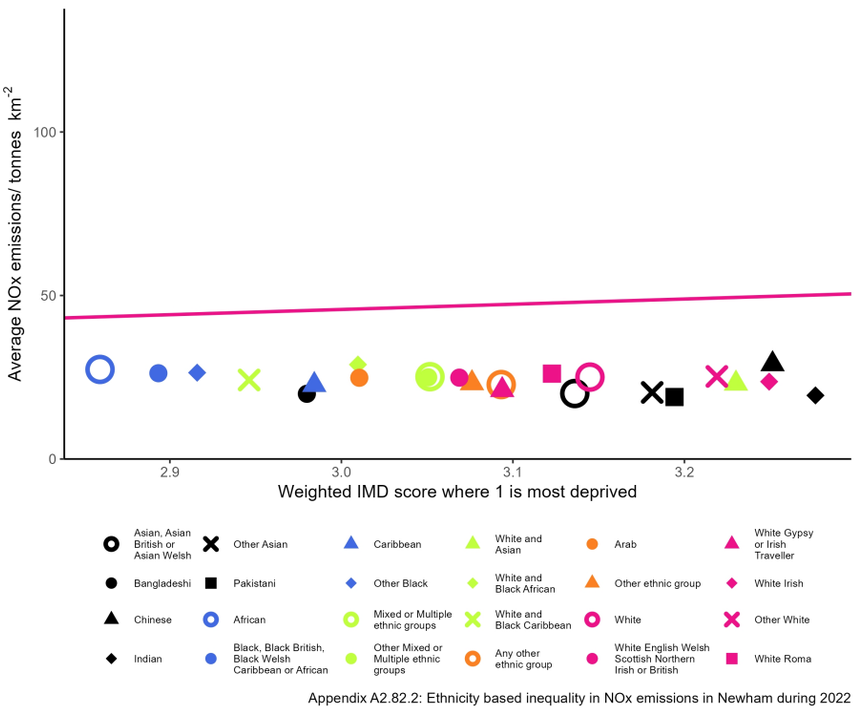

Appendix A2.82.2: Ethnicity based inequality in NOx emissions in Newham during 2022

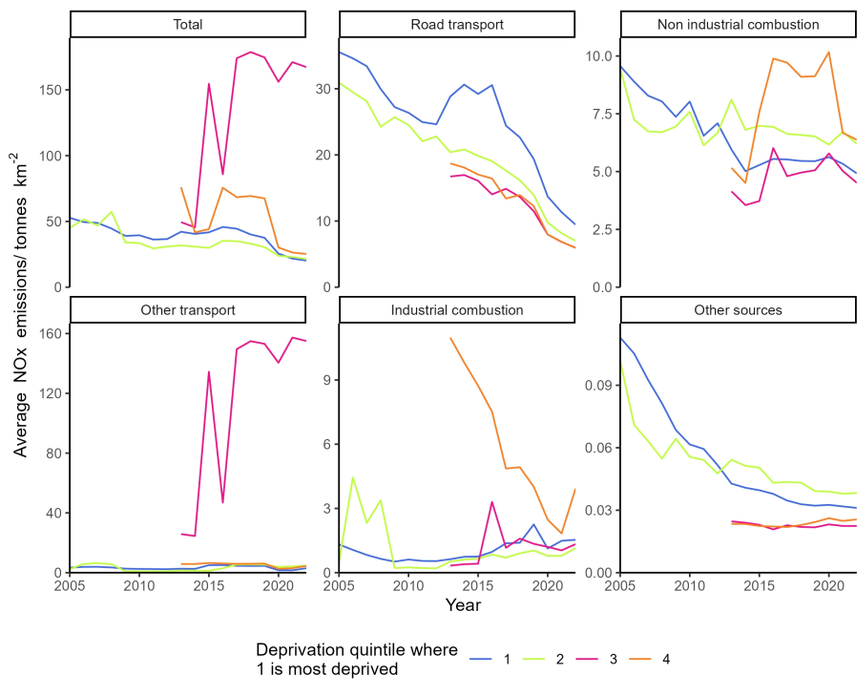

Appendix A2.82.3: Changes in deprivation based NOx emissions inequality over time in Newham

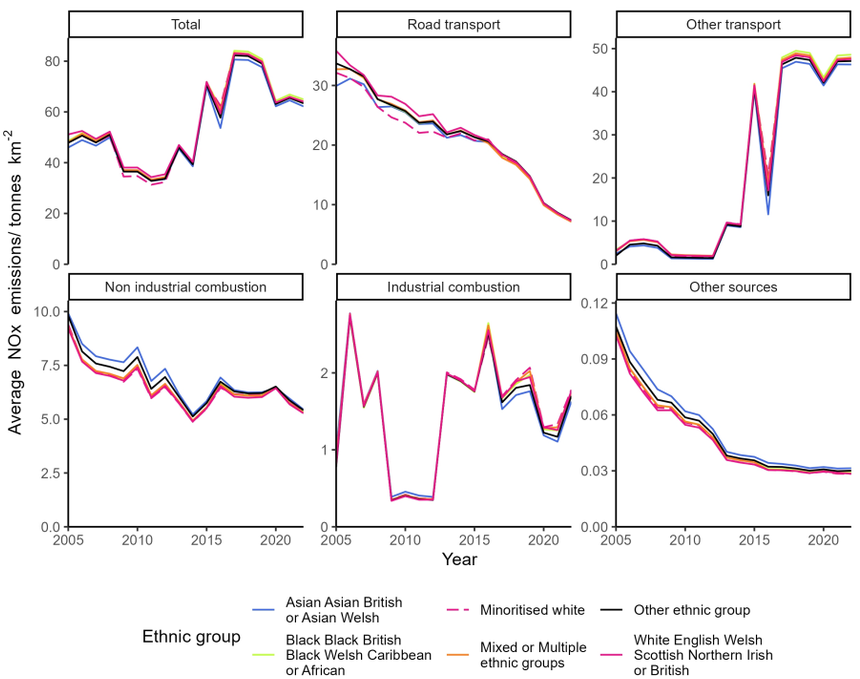

Appendix A2.82.4: Changes in ethnicity based NOx emissions inequality over time in Newham

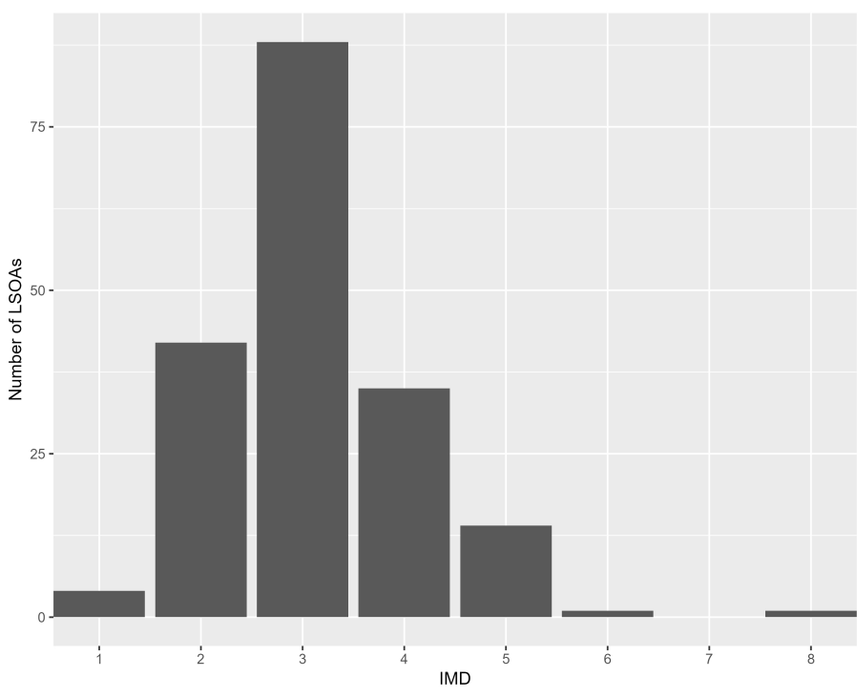

Appendix A2.82.5: The distribution of residential deprivation in Newham (IMD 2019)

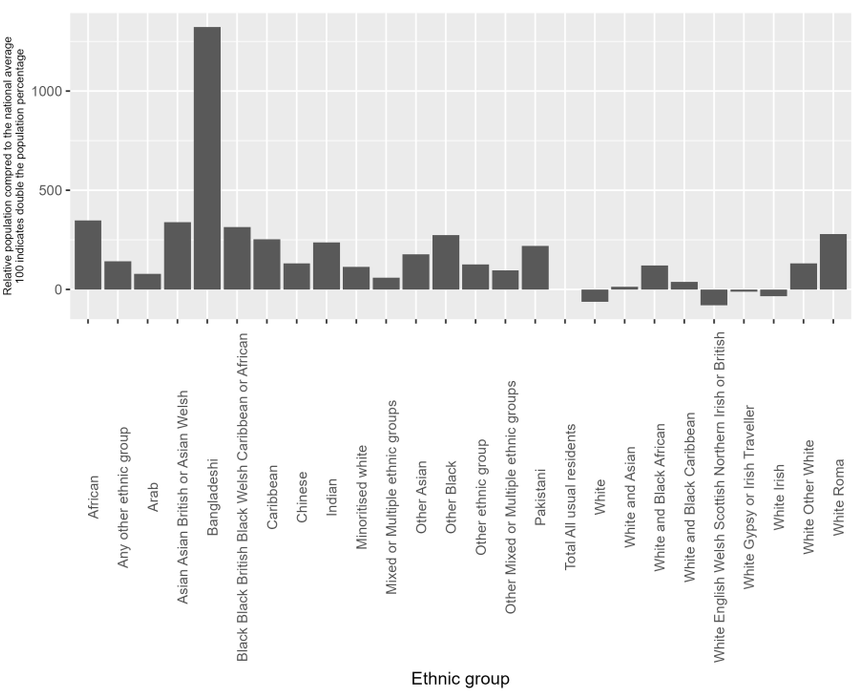

Appendix A2.82.6: the ethnic composition of Newham (Census 2019) compared to the national average

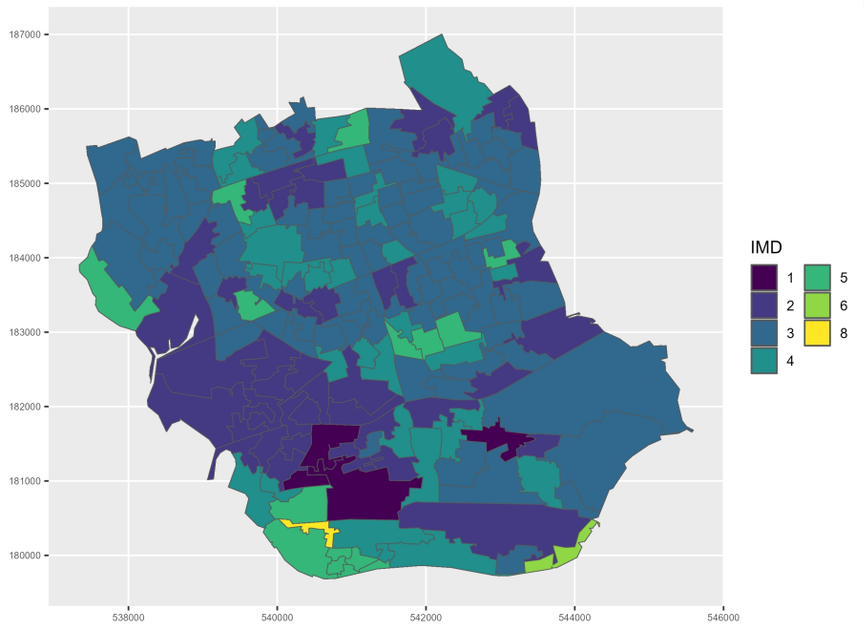

Appendix A2.82.7: Mapped IMD 2019 distribution in Newham

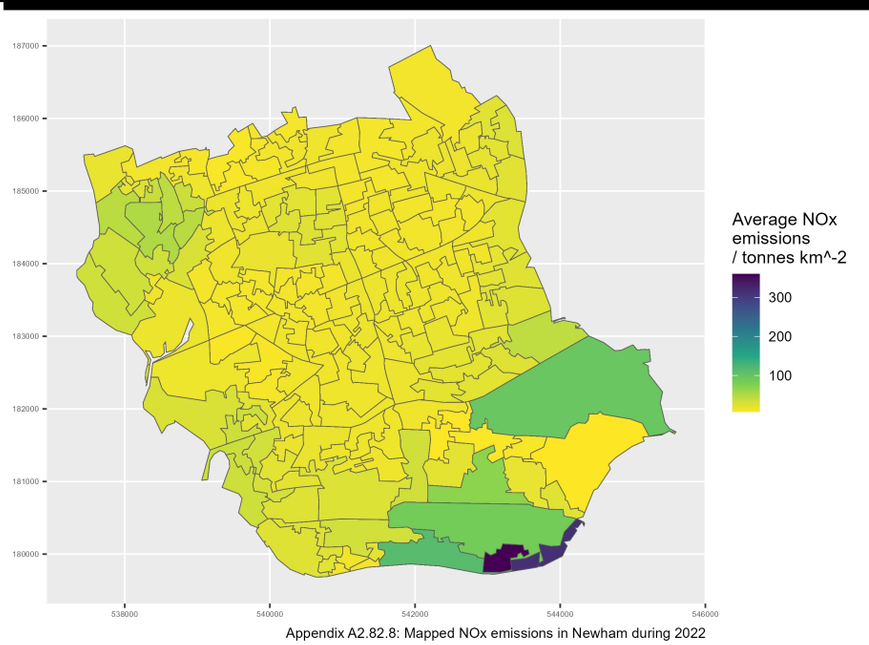

Appendix A2.82.8: Mapped NOx emissions in Newham during 2022

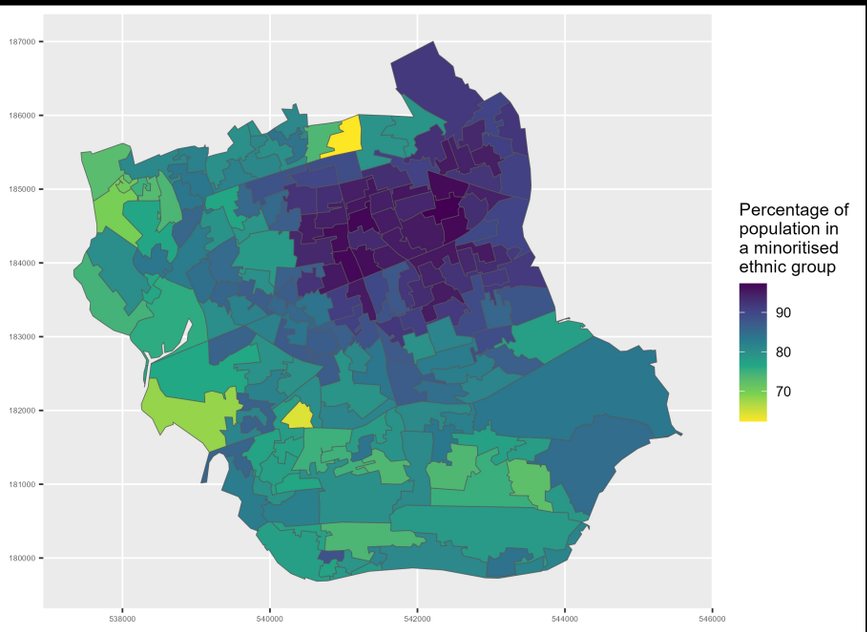

Appendix A2.82.9: Map of minoritised ethnic population in Newham

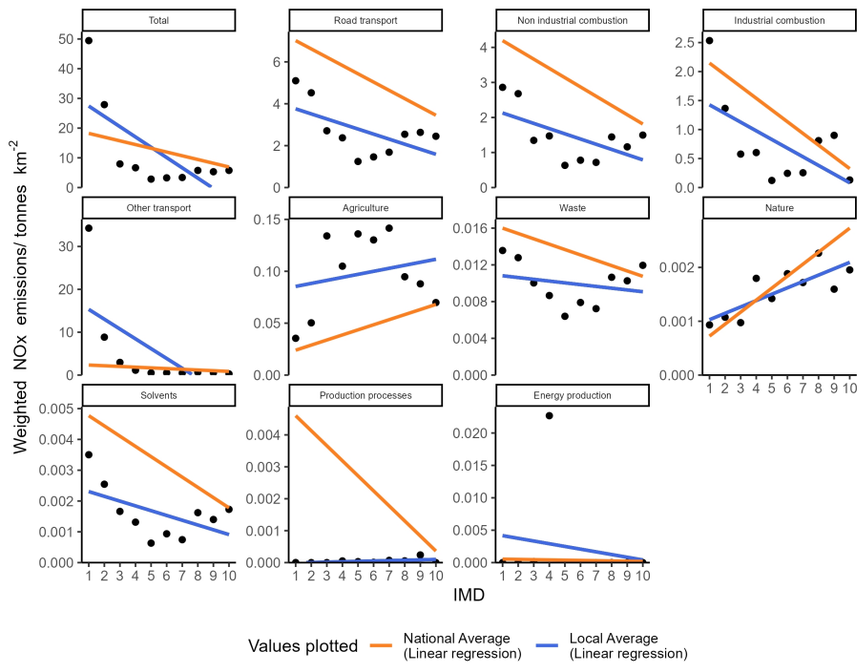

Appendix A2.83.1: Socioeconomic NOx emissions inequality in Norfolk during 2022
The local average emissions for each deprivation decile are shown as a point

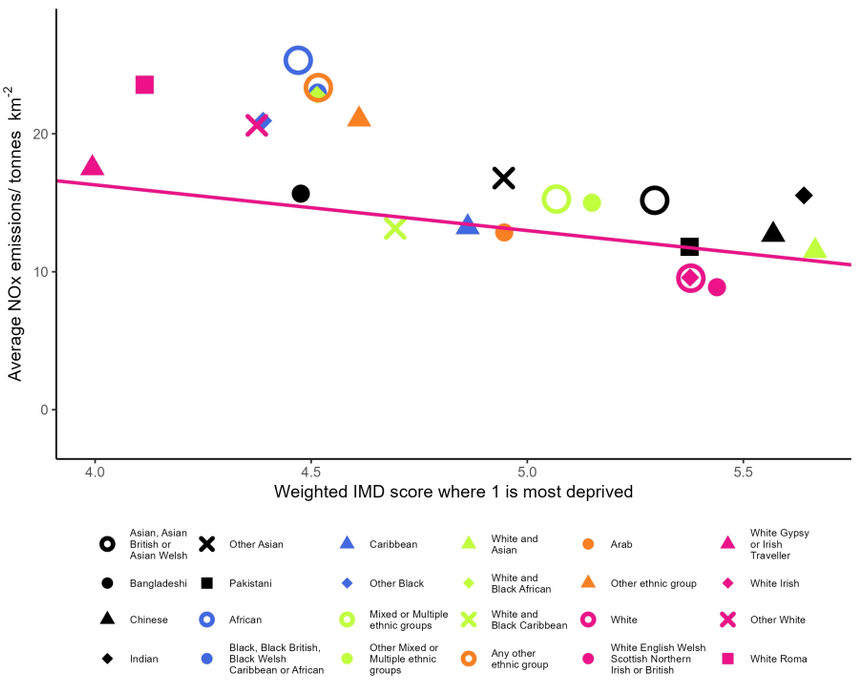

Appendix A2.83.2: Ethnicity based inequality in NOx emissions in Norfolk during 2022

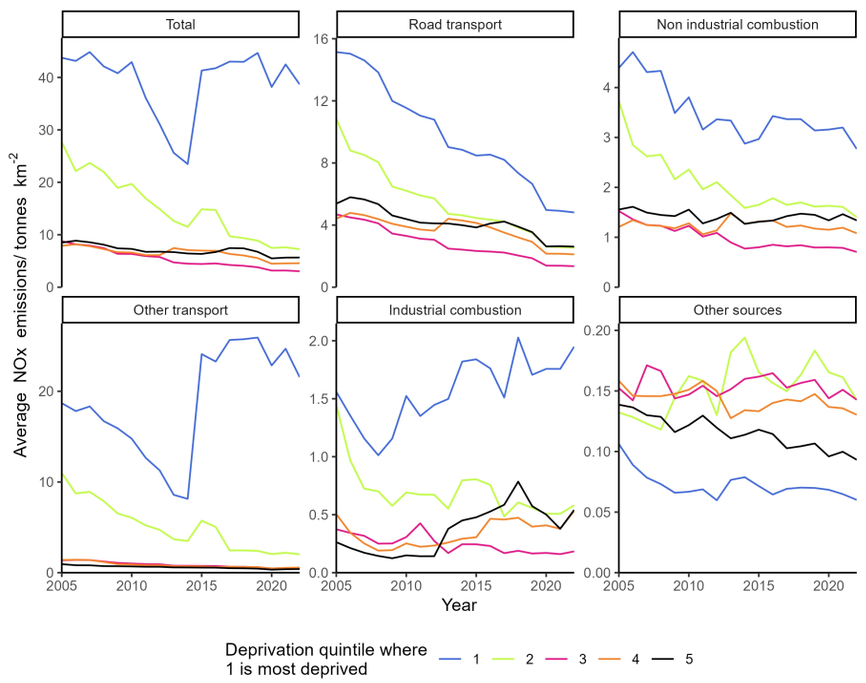

Appendix A2.83.3: Changes in deprivation based NOx emissions inequality over time in Norfolk

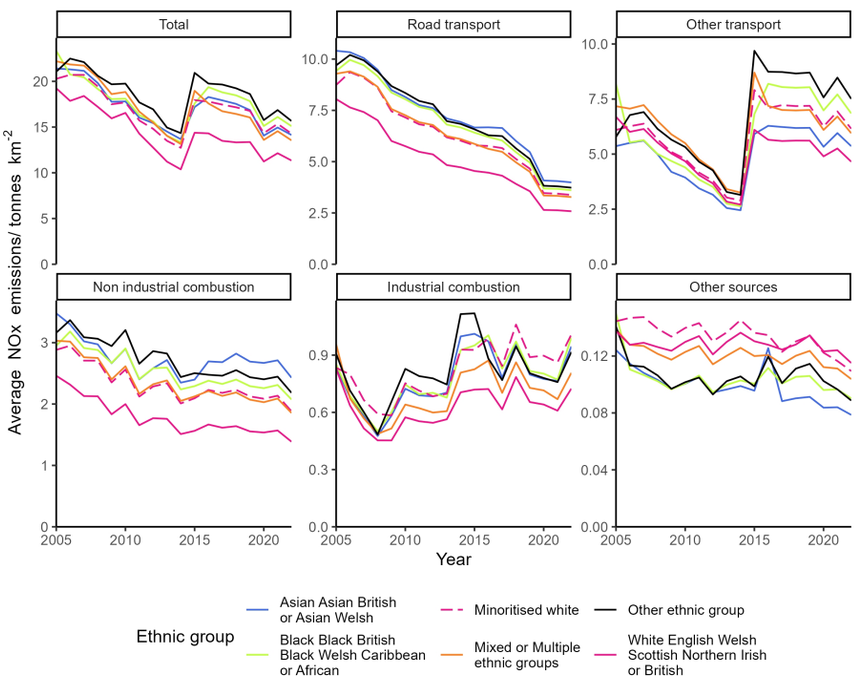

Appendix A2.83.4: Changes in ethnicity based NOx emissions inequality over time in Norfolk

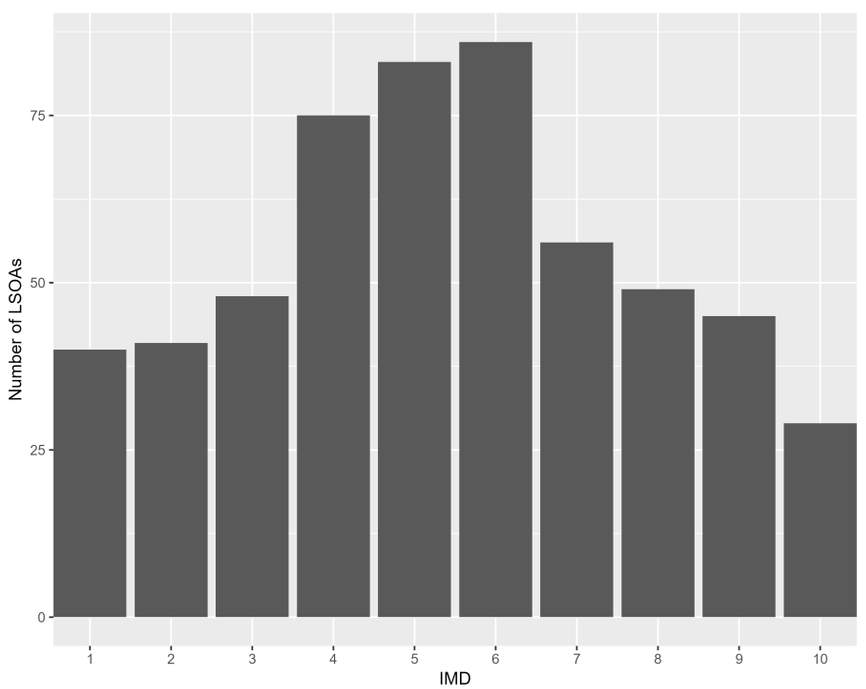

Appendix A2.83.5: The distribution of residential deprivation in Norfolk (IMD 2019)

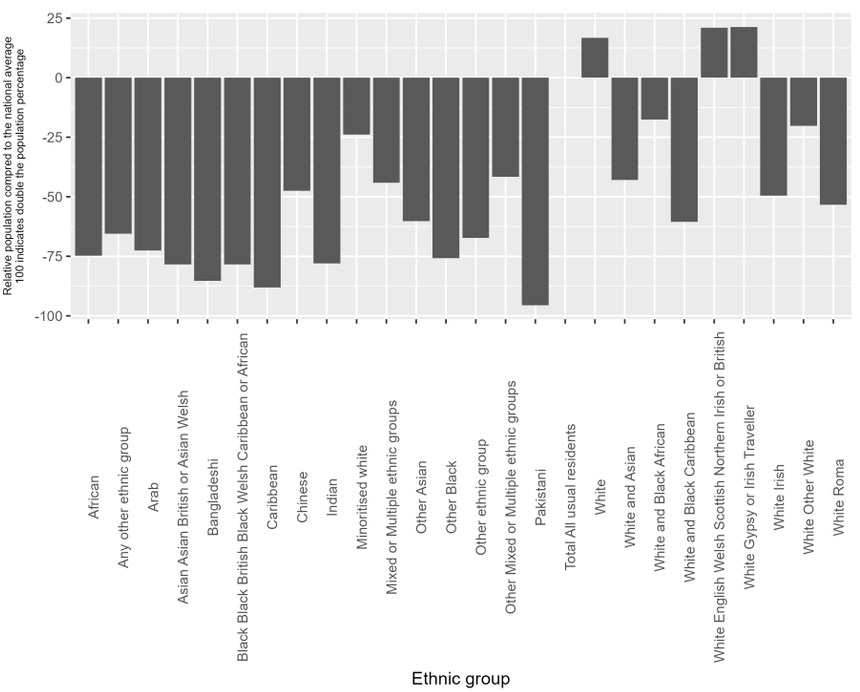

Appendix A2.83.6: the ethnic composition of Norfolk (Census 2019) compared to the national average

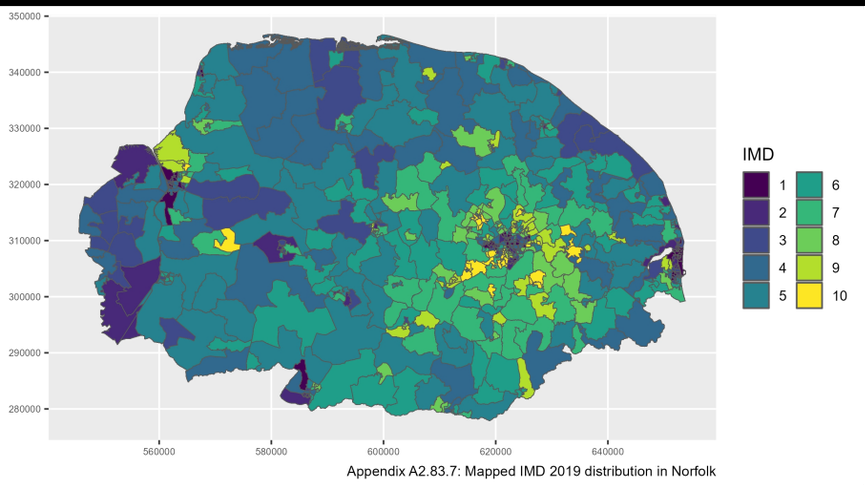

Appendix A2.83.7: Mapped IMD 2019 distribution in Norfolk

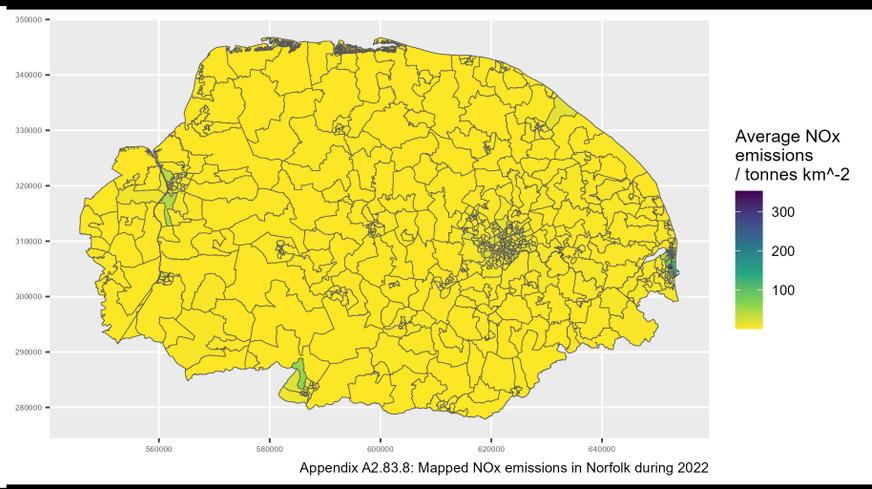

Appendix A2.83.8: Mapped NOx emissions in Norfolk during 2022

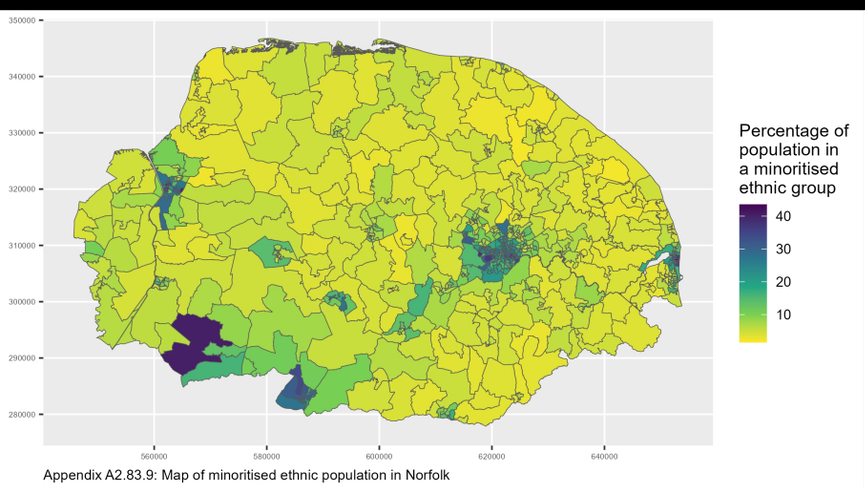

Appendix A2.83.9: Map of minoritised ethnic population in Norfolk

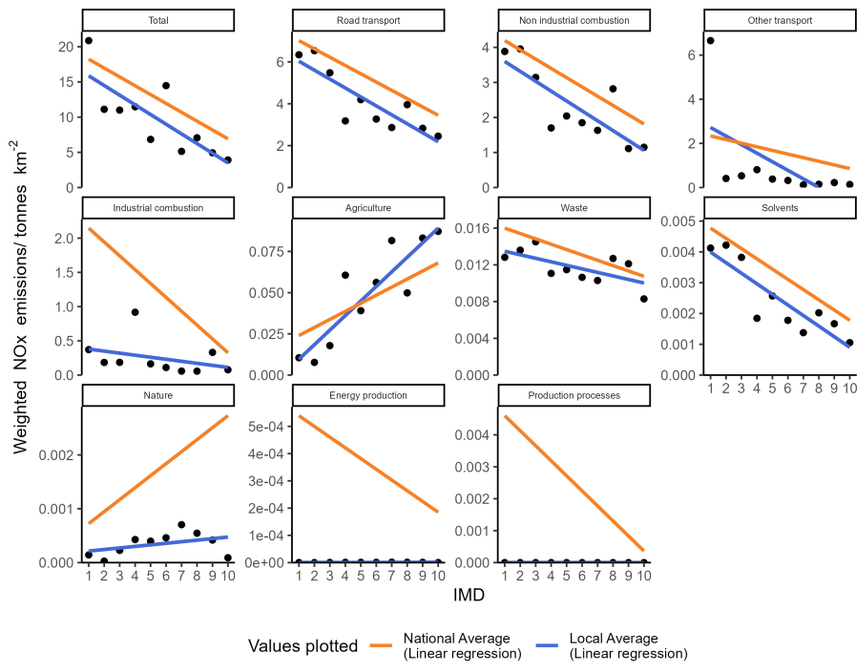

Appendix A2.84.1: Socioeconomic NOx emissions inequality in North East Lincolnshire during 2022
The local average emissions for each deprivation decile are shown as a point

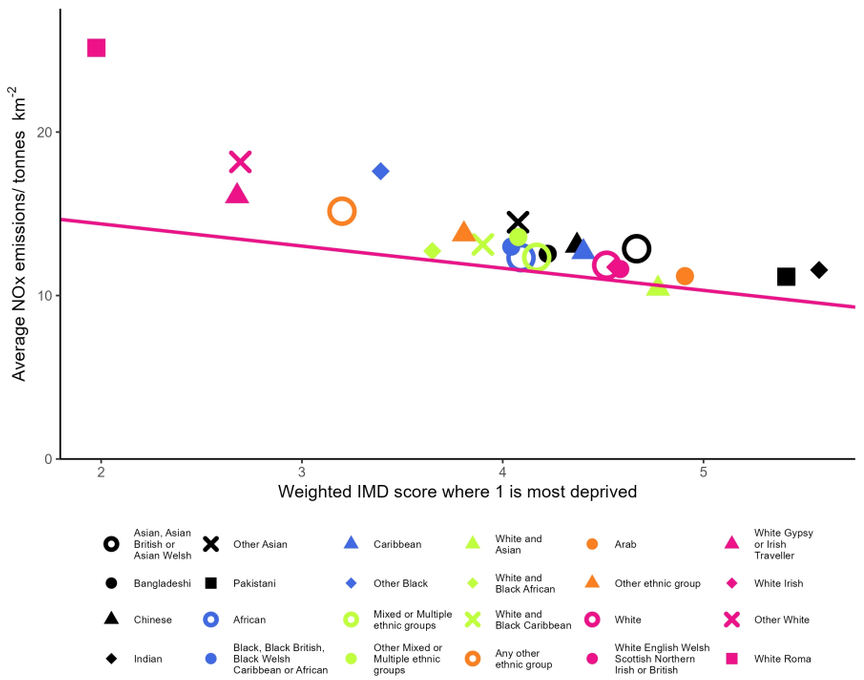

Appendix A2.84.2: Ethnicity based inequality in NOx emissions in North East Lincolnshire during 2022

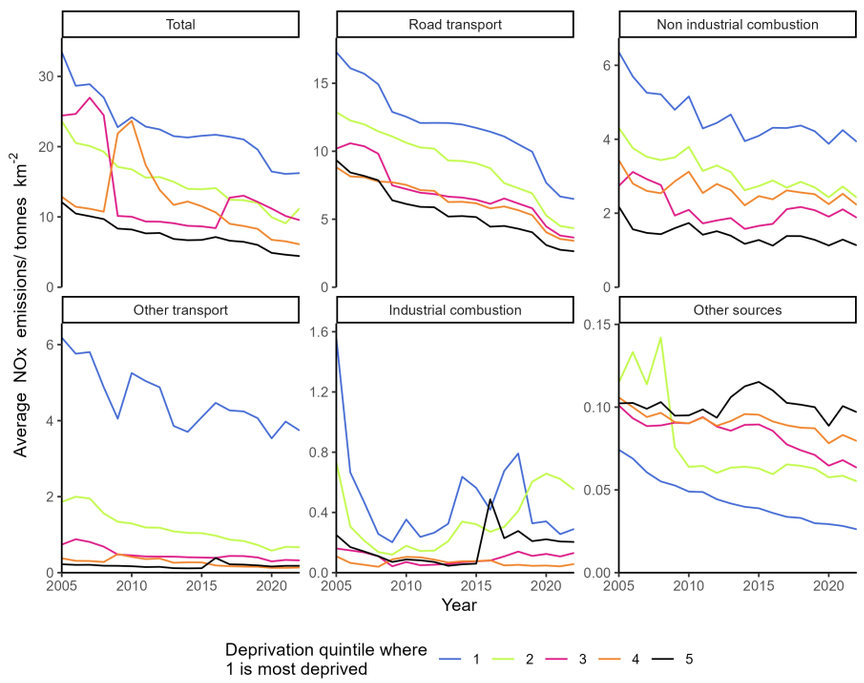

Appendix A2.84.3: Changes in deprivation based NOx emissions inequality over time in North East Lincolnshire

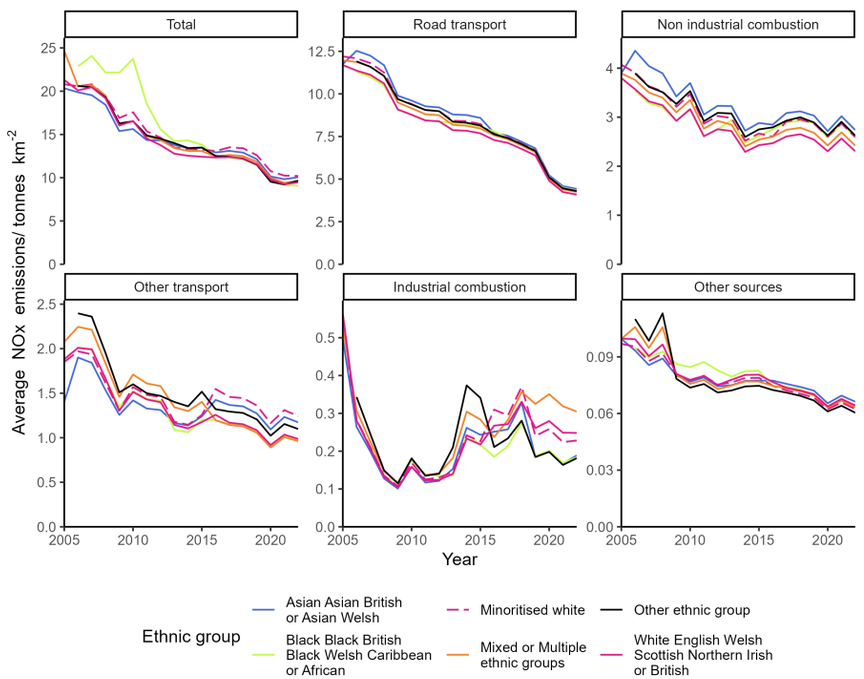

Appendix A2.84.4: Changes in ethnicity based NOx emissions inequality over time in North East Lincolnshire

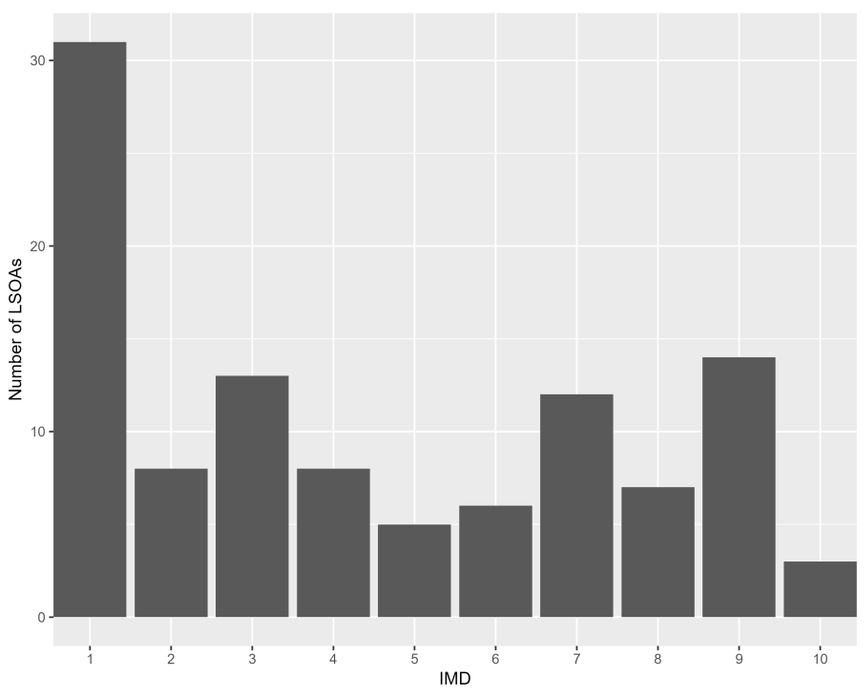

Appendix A2.84.5: The distribution of residential deprivation in North East Lincolnshire (IMD 2019)

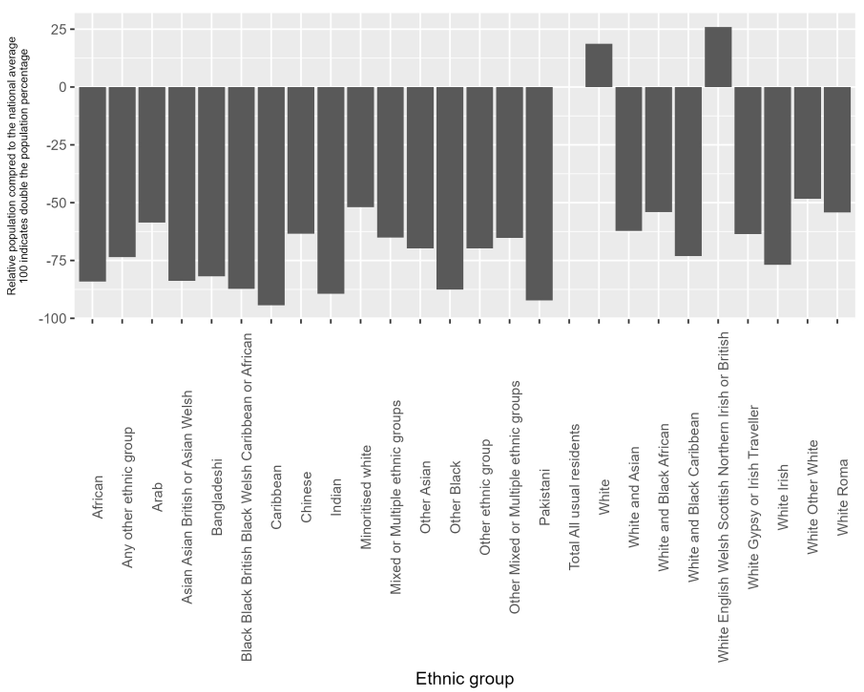

Appendix A2.84.6: the ethnic composition of North East Lincolnshire (Census 2019) compared to the national average

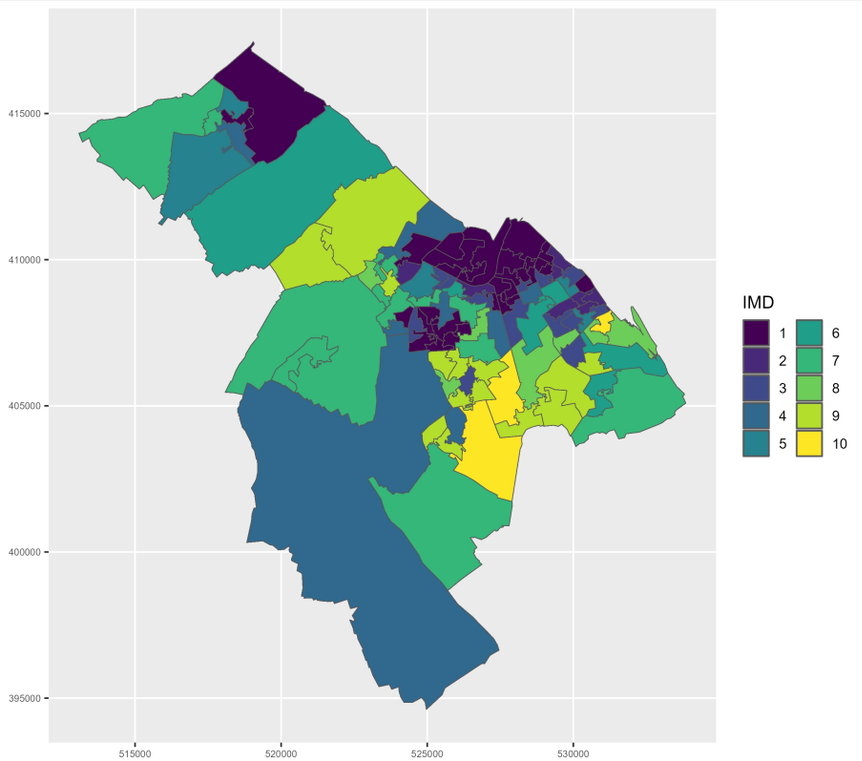

Appendix A2.84.7: Mapped IMD 2019 distribution in North East Lincolnshire

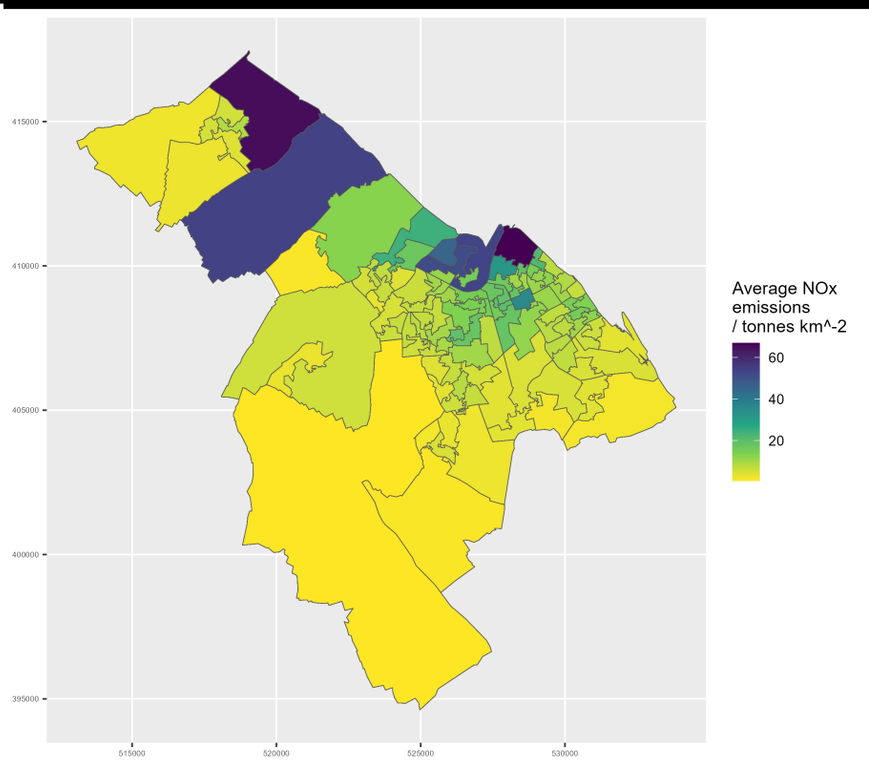

Appendix A2.84.8: Mapped NOx emissions in North East Lincolnshire during 2022

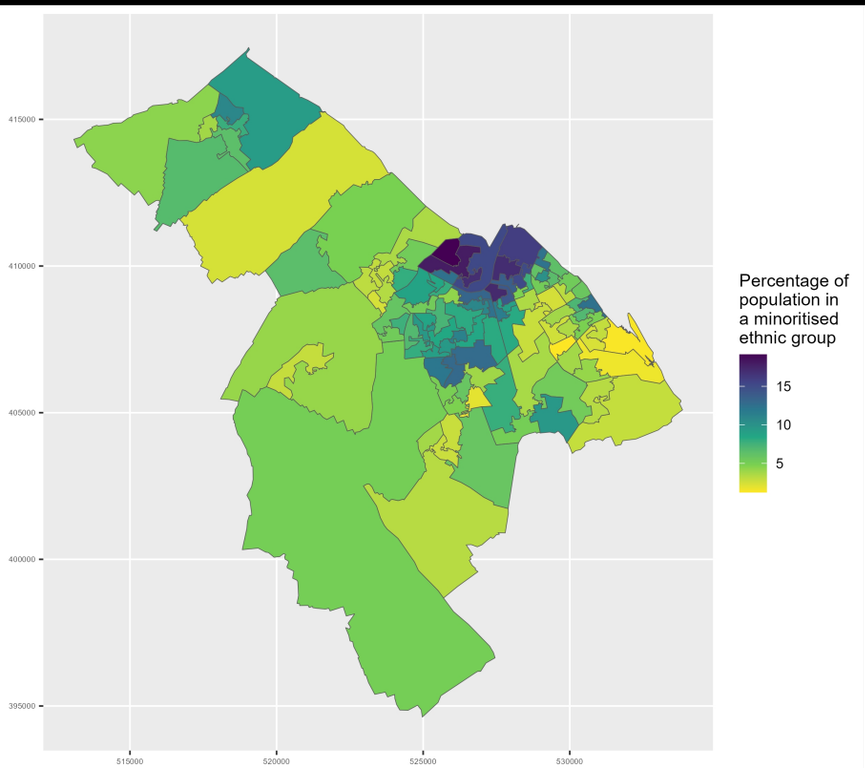

Appendix A2.84.9: Map of minoritised ethnic population in North East Lincolnshire

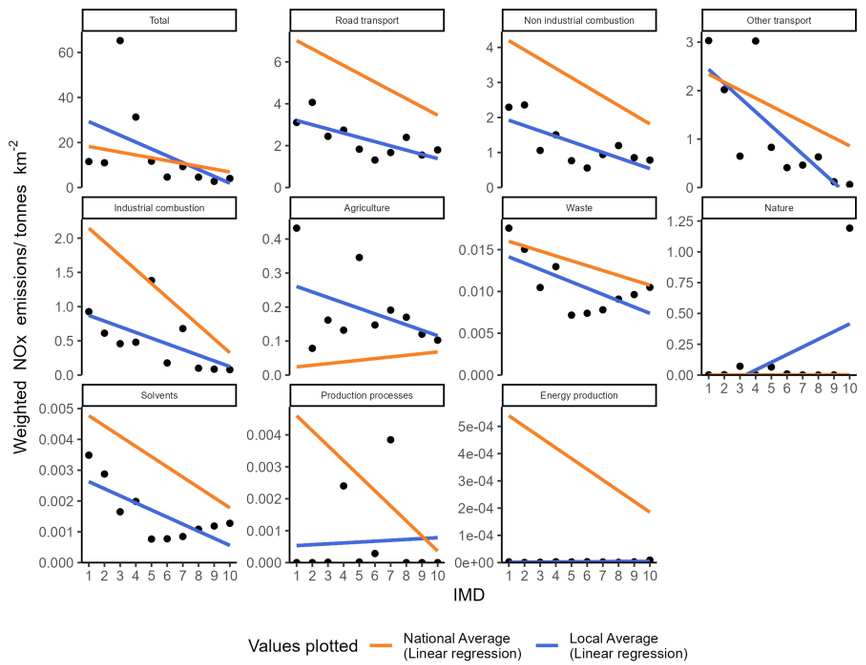

Appendix A2.85.1: Socioeconomic NOx emissions inequality in North Lincolnshire during 2022
The local average emissions for each deprivation decile are shown as a point

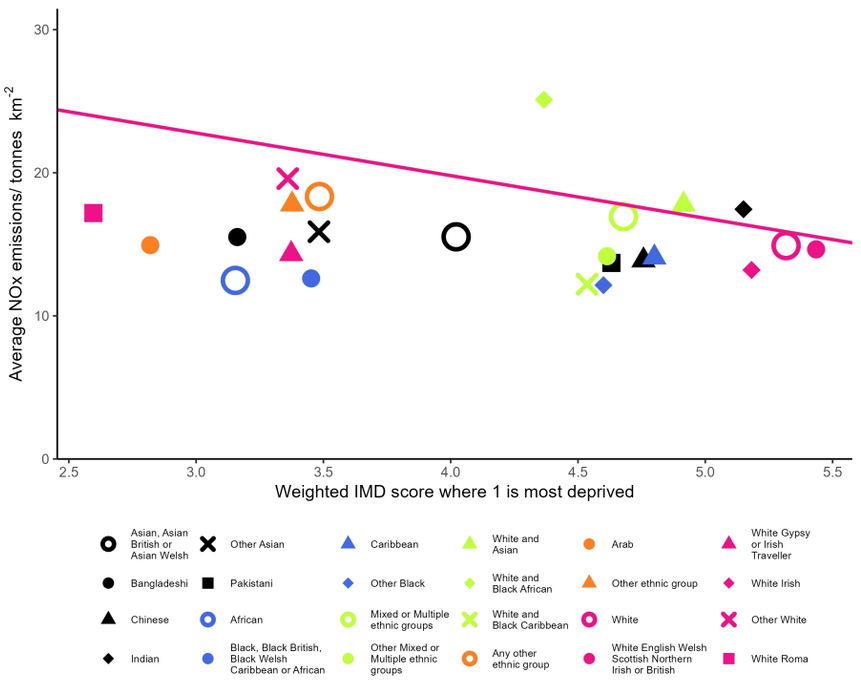

Appendix A2.85.2: Ethnicity based inequality in NOx emissions in North Lincolnshire during 2022

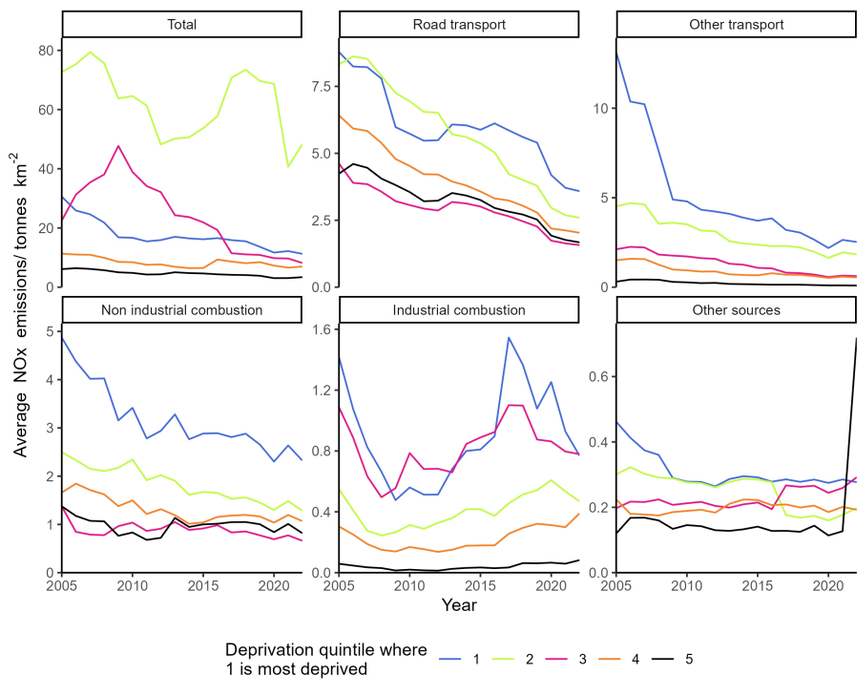

Appendix A2.85.3: Changes in deprivation based NOx emissions inequality over time in North Lincolnshire

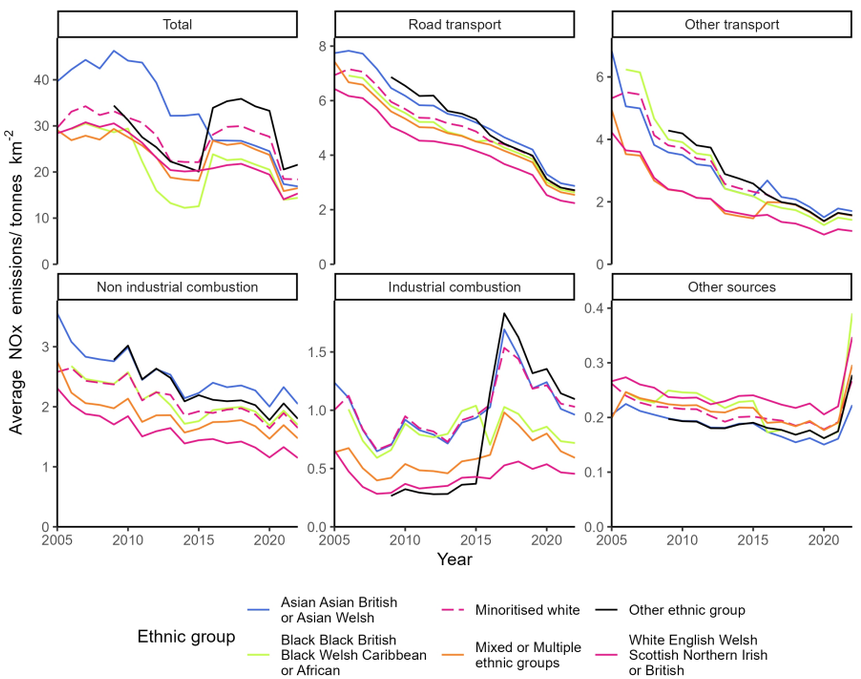

Appendix A2.85.4: Changes in ethnicity based NOx emissions inequality over time in North Lincolnshire

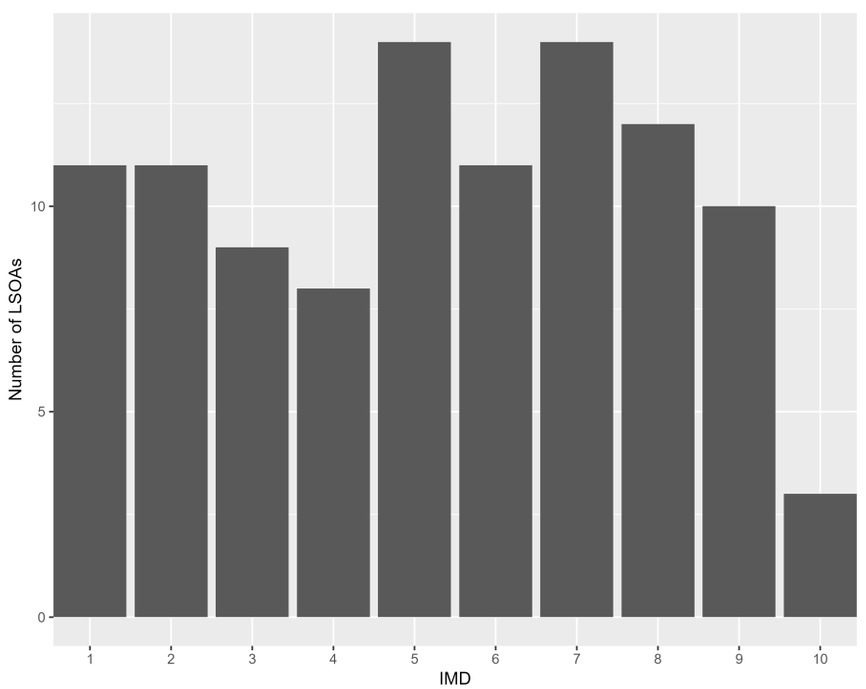

Appendix A2.85.5: The distribution of residential deprivation in North Lincolnshire (IMD 2019)

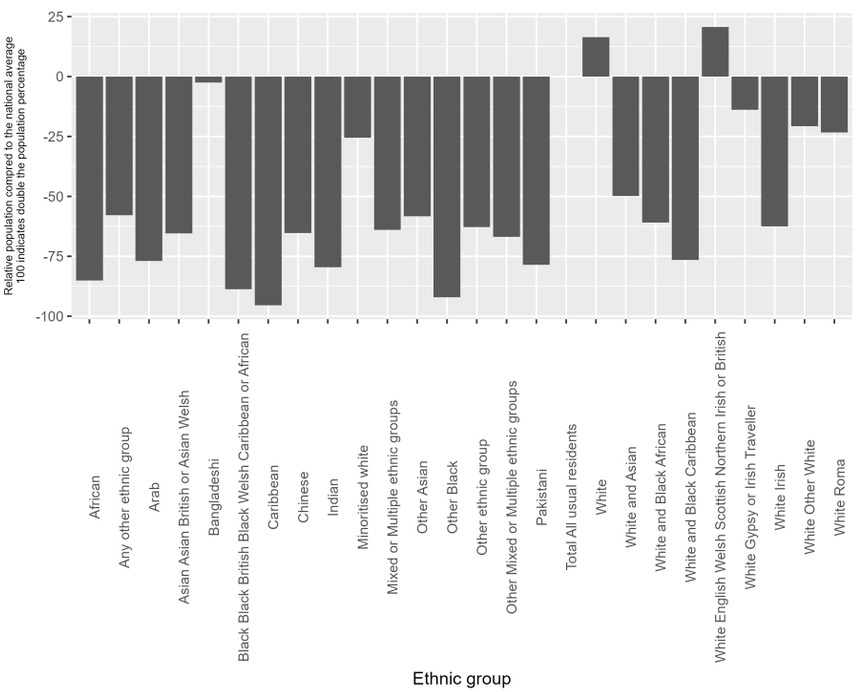

Appendix A2.85.6: the ethnic composition of North Lincolnshire (Census 2019) compared to the national average

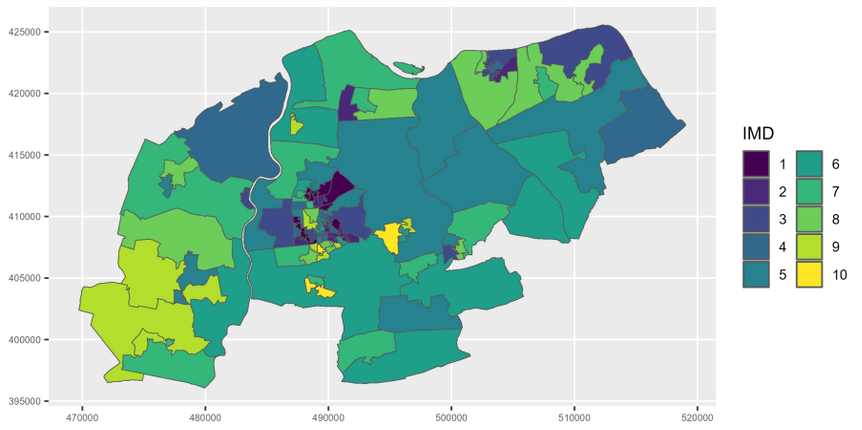

Appendix A2.85.7: Mapped IMD 2019 distribution in North Lincolnshire

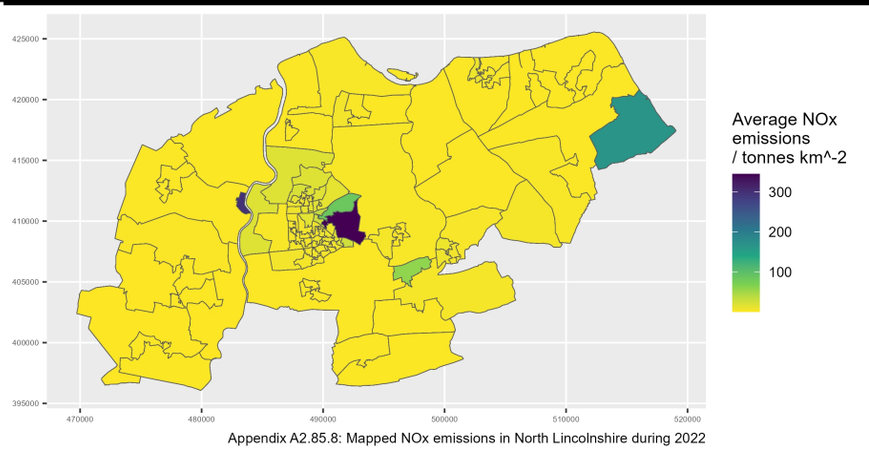

Appendix A2.85.8: Mapped NOx emissions in North Lincolnshire during 2022

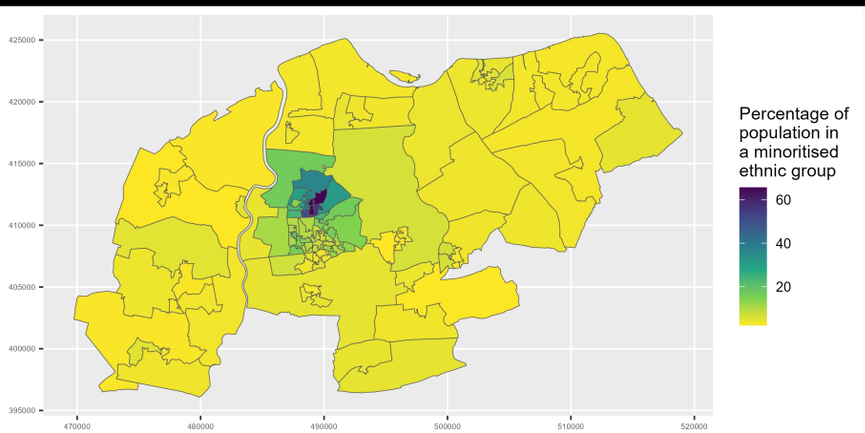

Appendix A2.85.9: Map of minoritised ethnic population in North Lincolnshire

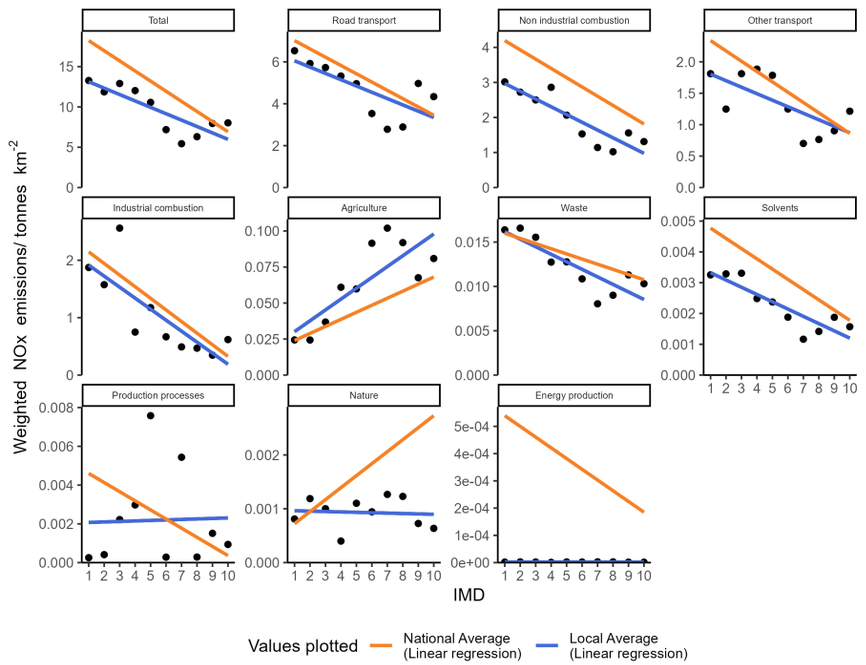

Appendix A2.86.1: Socioeconomic NOx emissions inequality in North Northamptonshire during 2022
The local average emissions for each deprivation decile are shown as a point

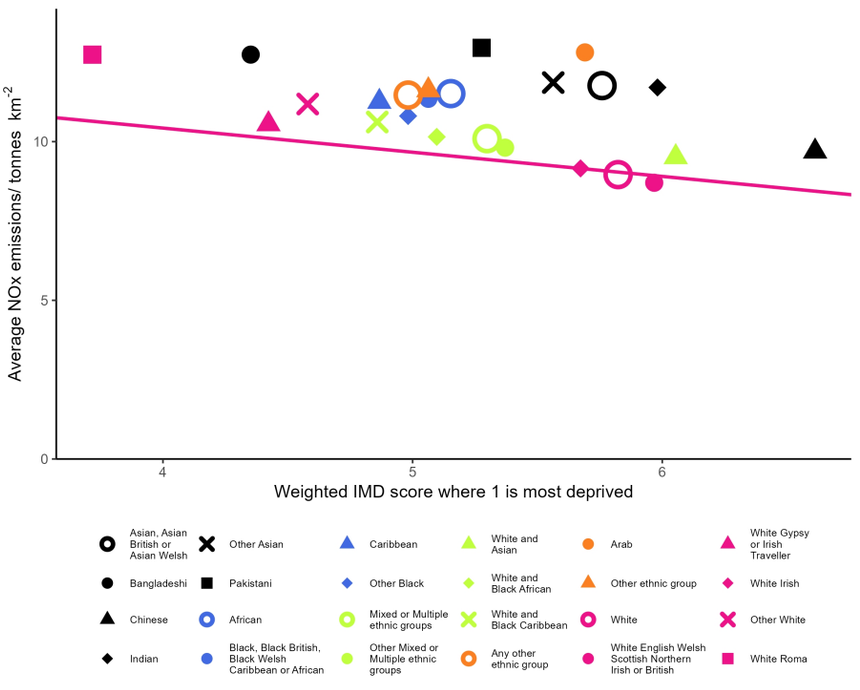

Appendix A2.86.2: Ethnicity based inequality in NOx emissions in North Northamptonshire during 2022

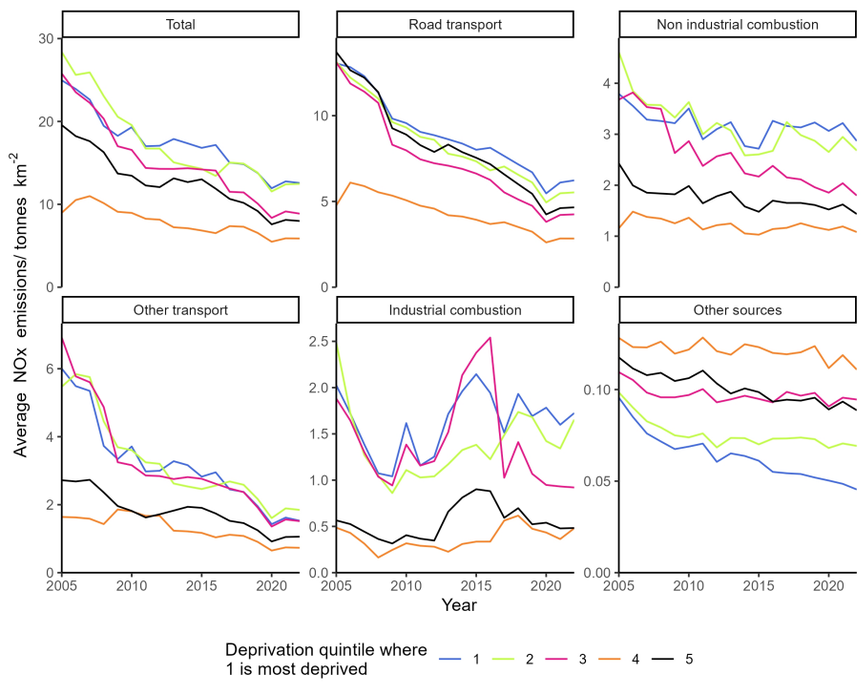

Appendix A2.86.3: Changes in deprivation based NOx emissions inequality over time in North Northamptonshire

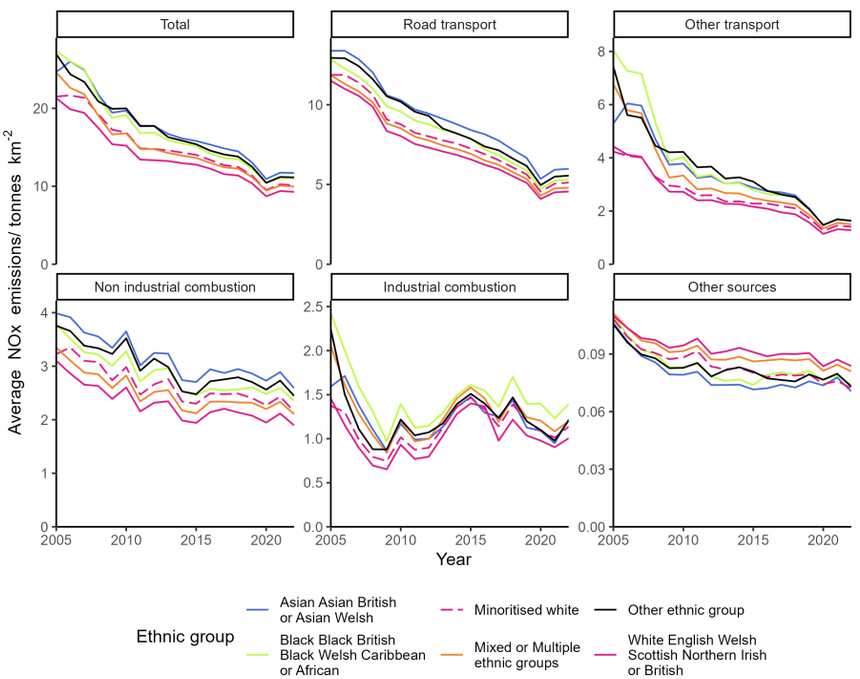

Appendix A2.86.4: Changes in ethnicity based NOx emissions inequality over time in North Northamptonshire

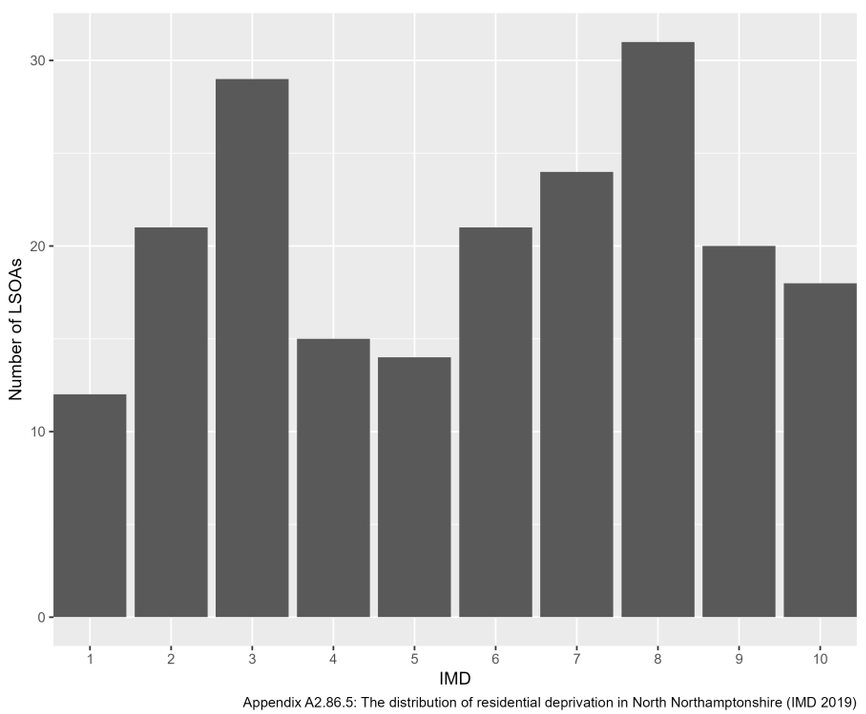

Appendix A2.86.5: The distribution of residential deprivation in North Northamptonshire (IMD 2019)

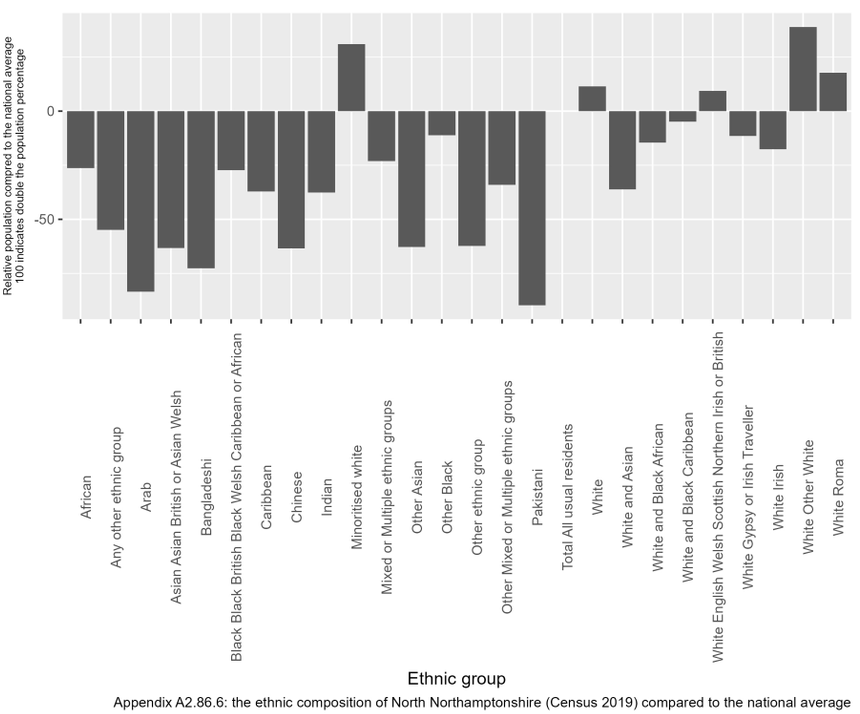

Appendix A2.86.6: the ethnic composition of North Northamptonshire (Census 2019) compared to the national average

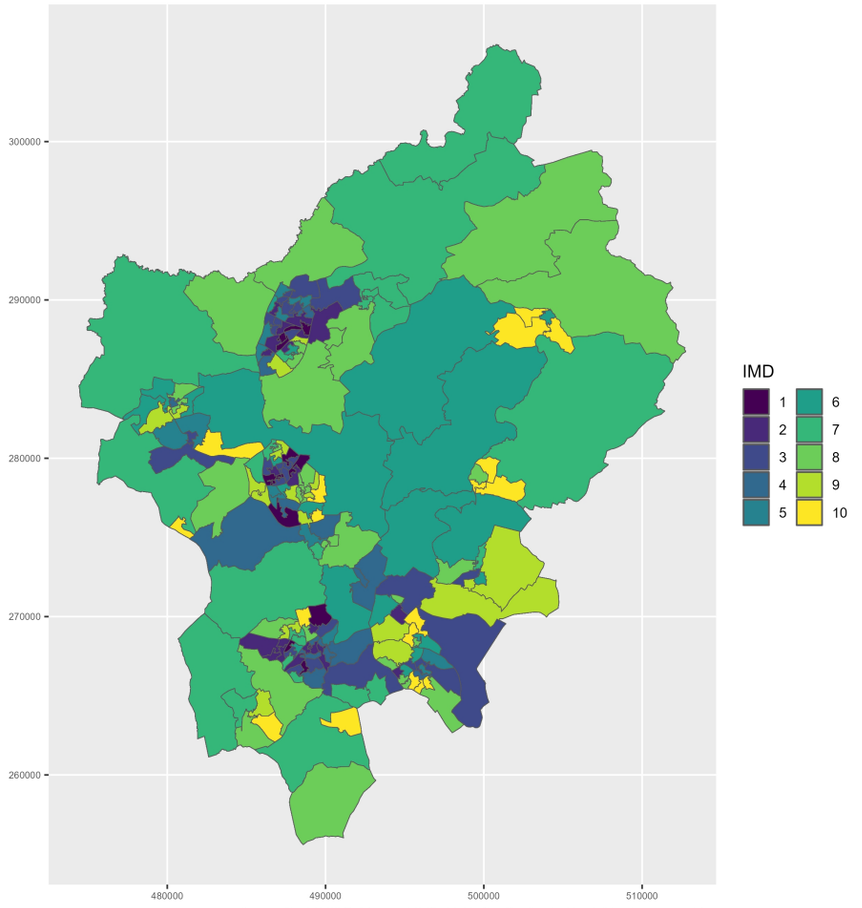

Appendix A2.86.7: Mapped IMD 2019 distribution in North Northamptonshire

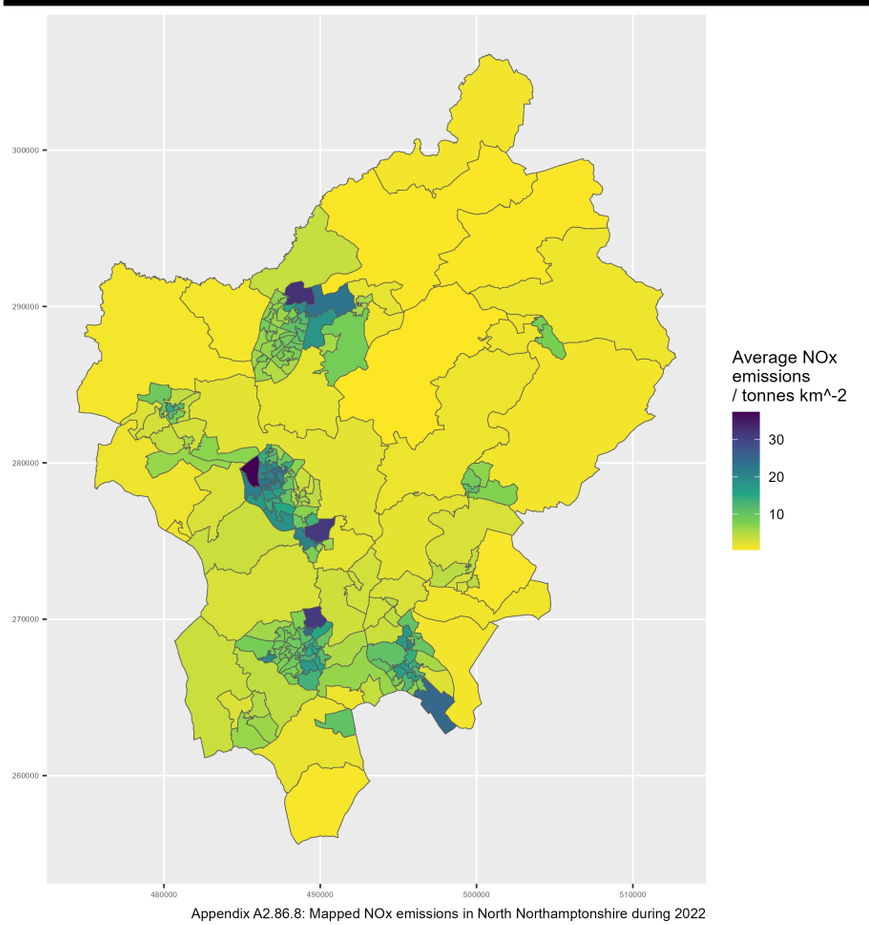

Appendix A2.86.8: Mapped NOx emissions in North Northamptonshire during 2022

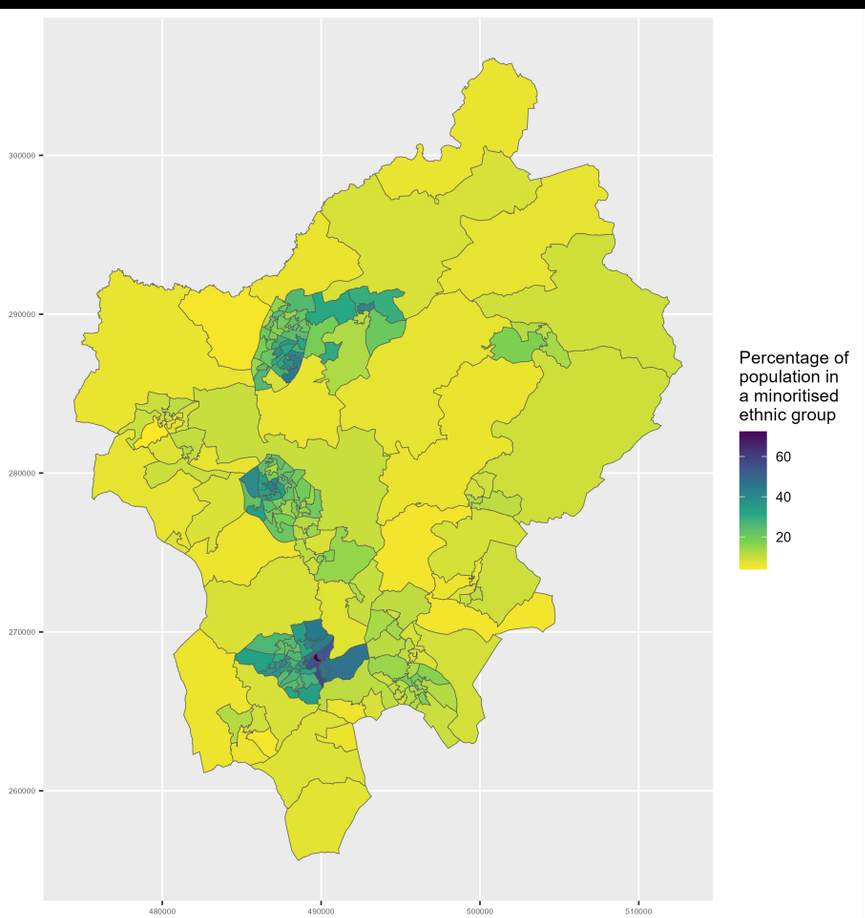

Appendix A2.86.9: Map of minoritised ethnic population in North Northamptonshire

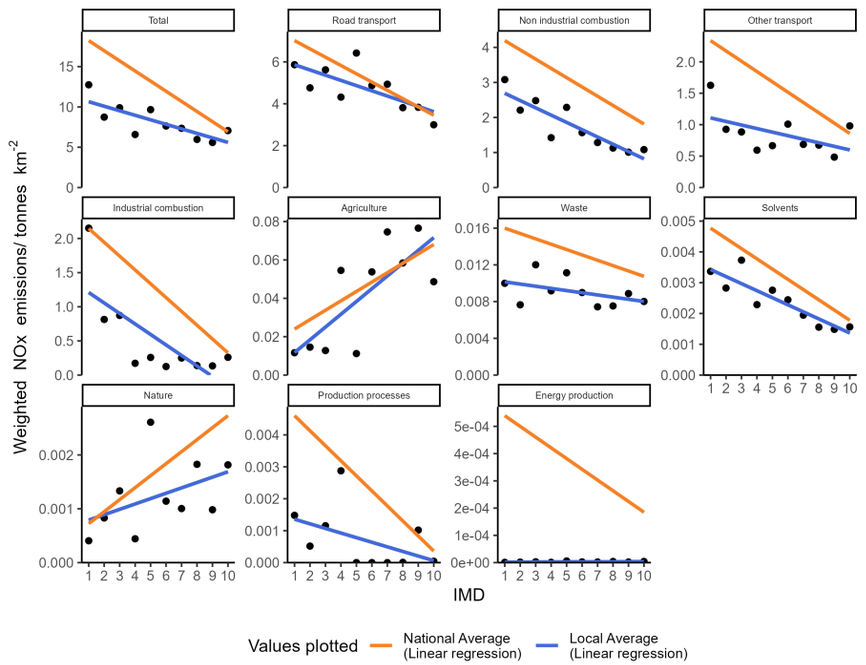

Appendix A2.87.1: Socioeconomic NOx emissions inequality in North Somerset during 2022
The local average emissions for each deprivation decile are shown as a point

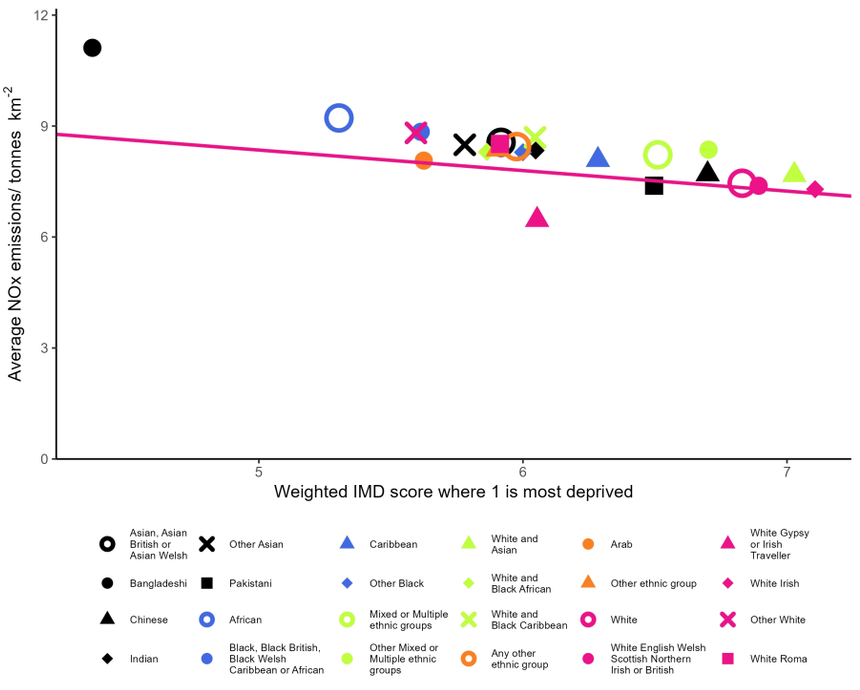

Appendix A2.87.2: Ethnicity based inequality in NOx emissions in North Somerset during 2022

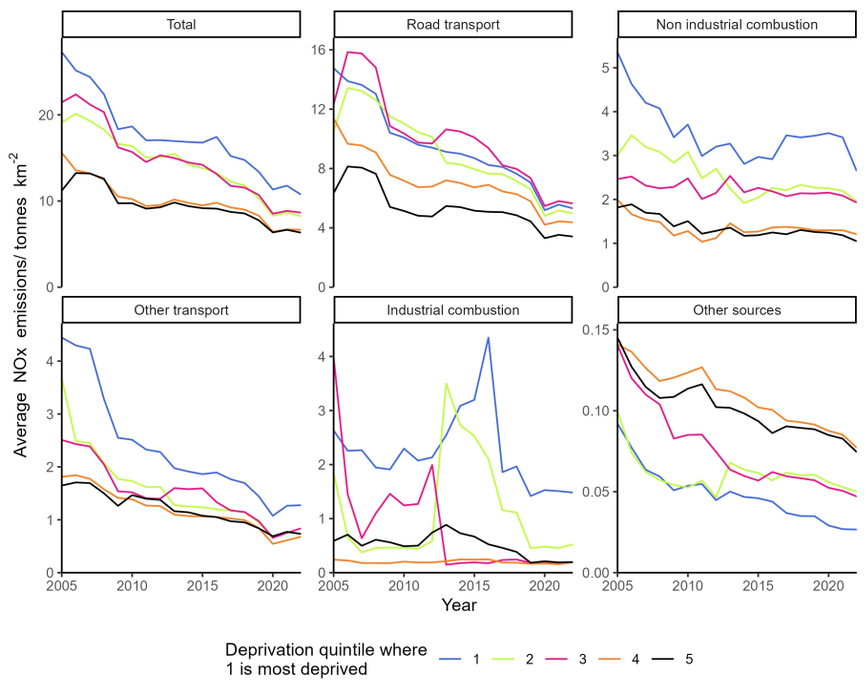

Appendix A2.87.3: Changes in deprivation based NOx emissions inequality over time in North Somerset

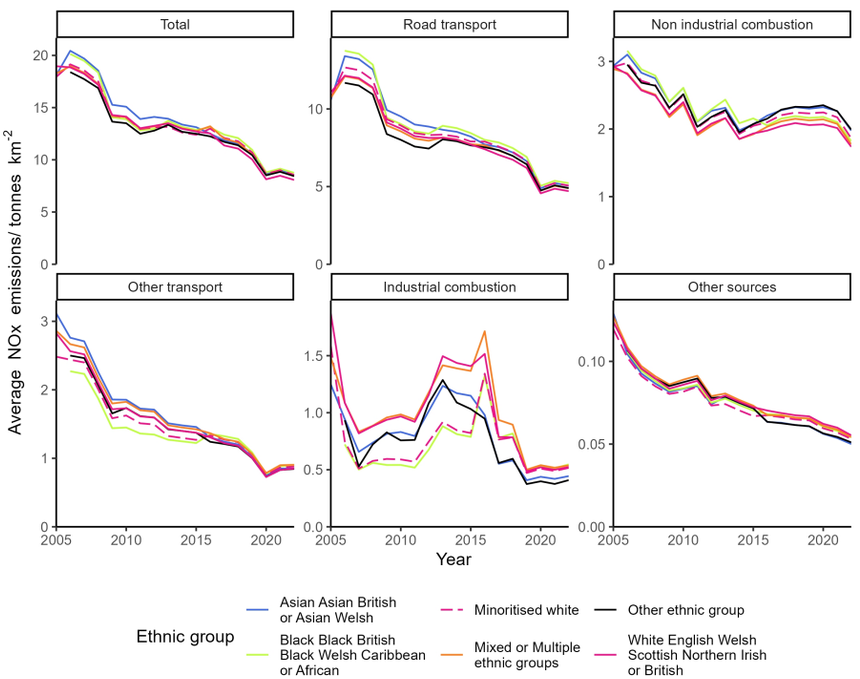

Appendix A2.87.4: Changes in ethnicity based NOx emissions inequality over time in North Somerset

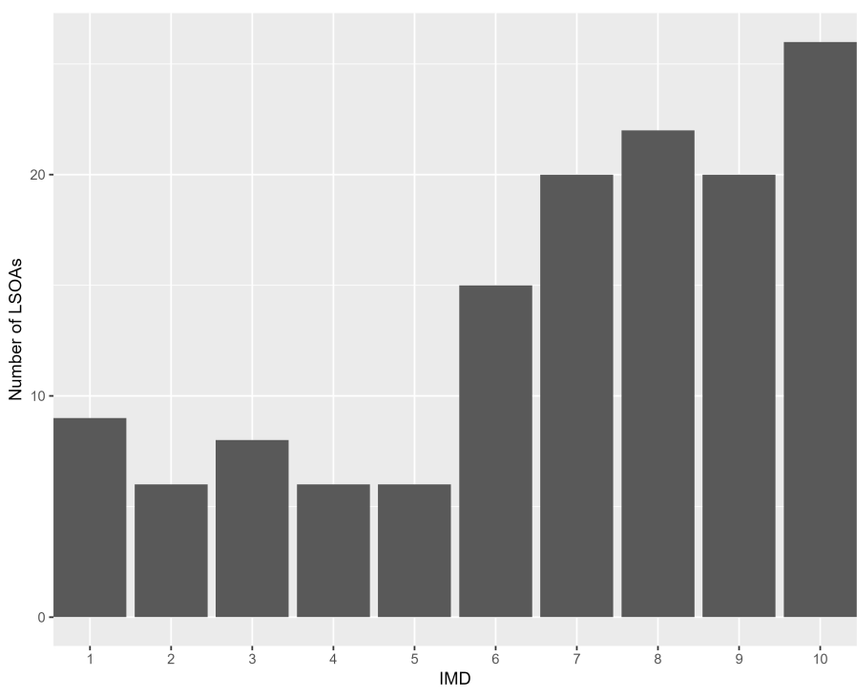

Appendix A2.87.5: The distribution of residential deprivation in North Somerset (IMD 2019)

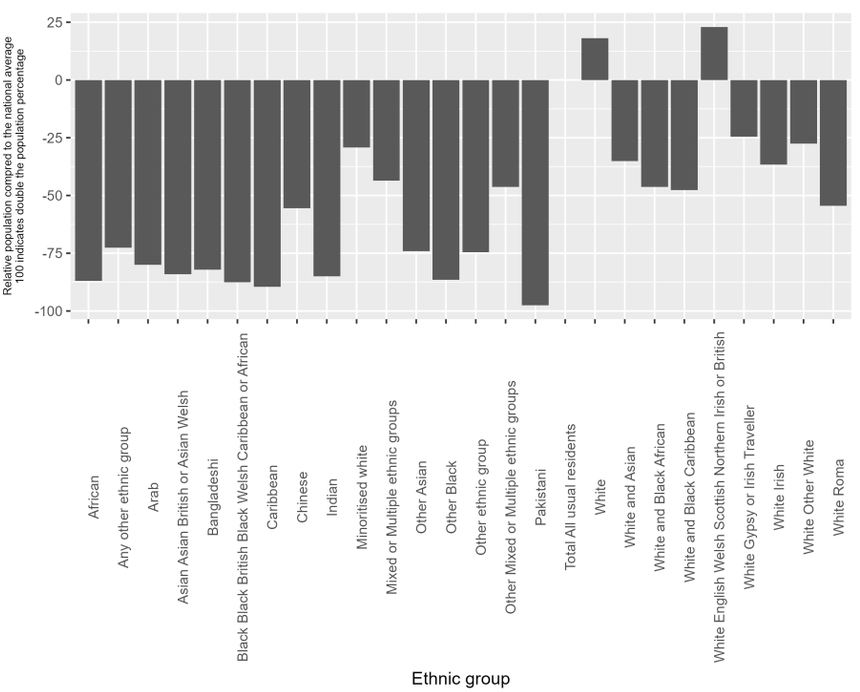

Appendix A2.87.6: the ethnic composition of North Somerset (Census 2019) compared to the national average

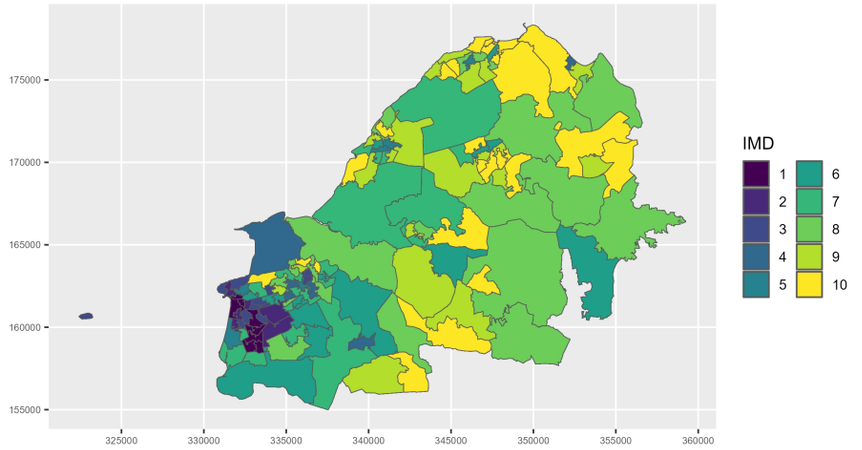

Appendix A2.87.7: Mapped IMD 2019 distribution in North Somerset

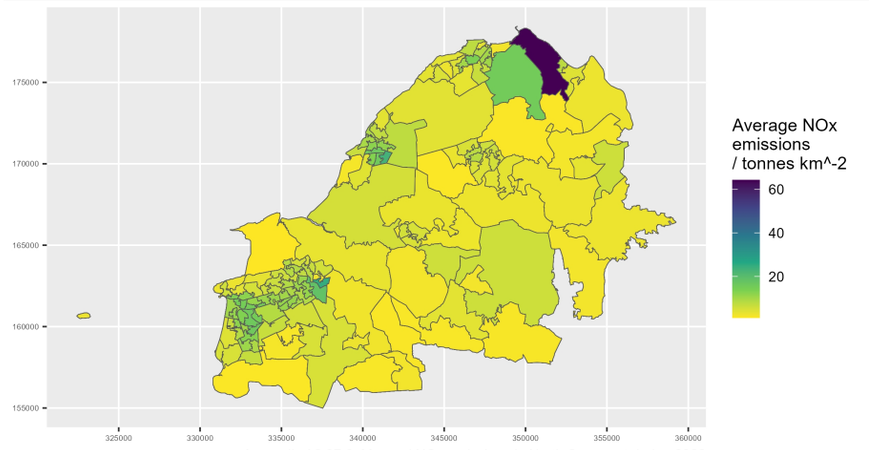

Appendix A2.87.8: Mapped NOx emissions in North Somerset during 2022

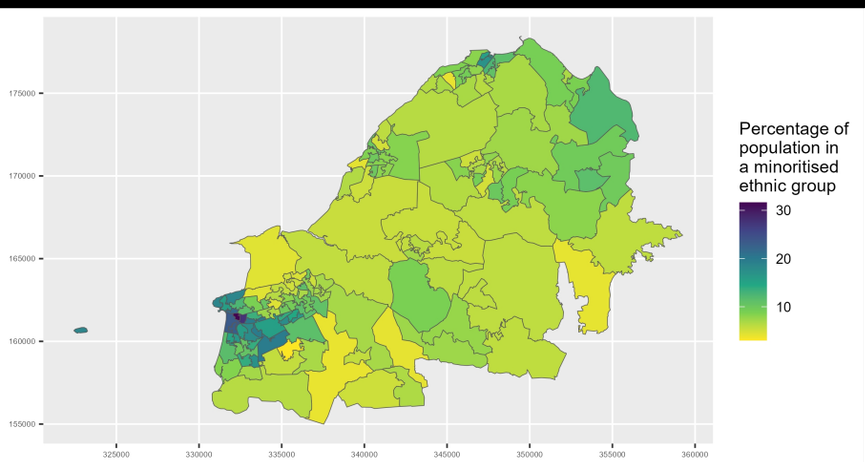

Appendix A2.87.9: Map of minoritised ethnic population in North Somerset

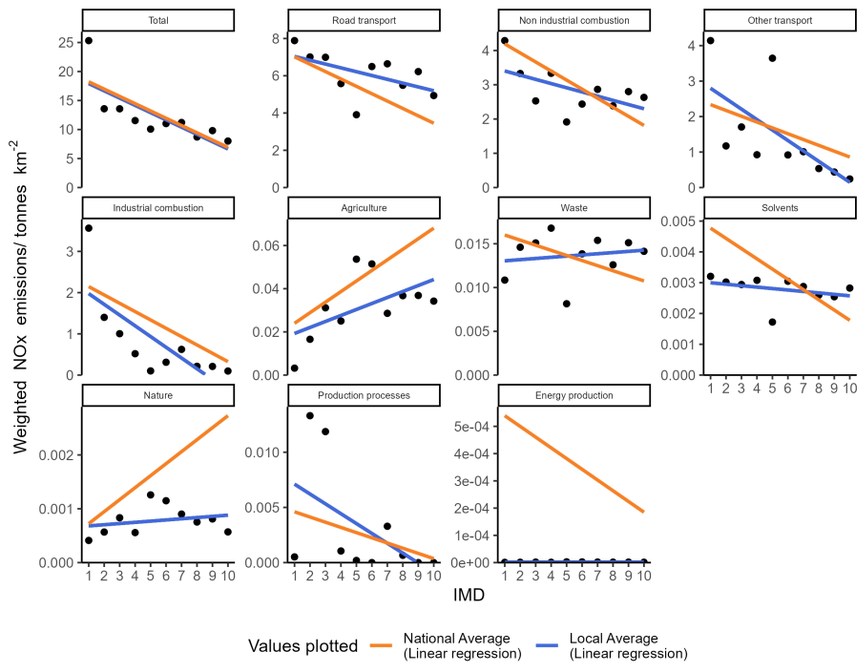

Appendix A2.88.1: Socioeconomic NOx emissions inequality in North Tyneside during 2022
The local average emissions for each deprivation decile are shown as a point

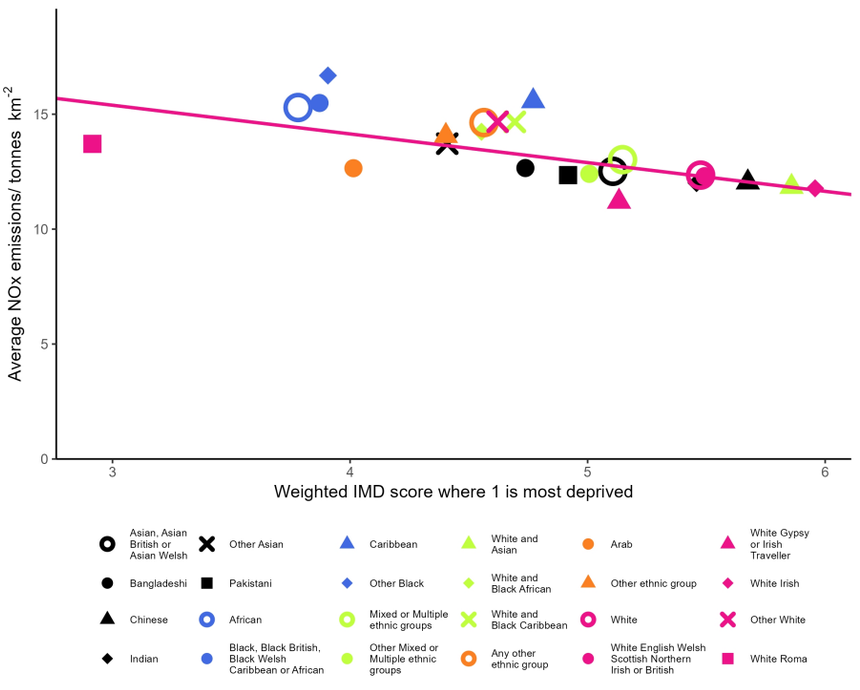

Appendix A2.88.2: Ethnicity based inequality in NOx emissions in North Tyneside during 2022

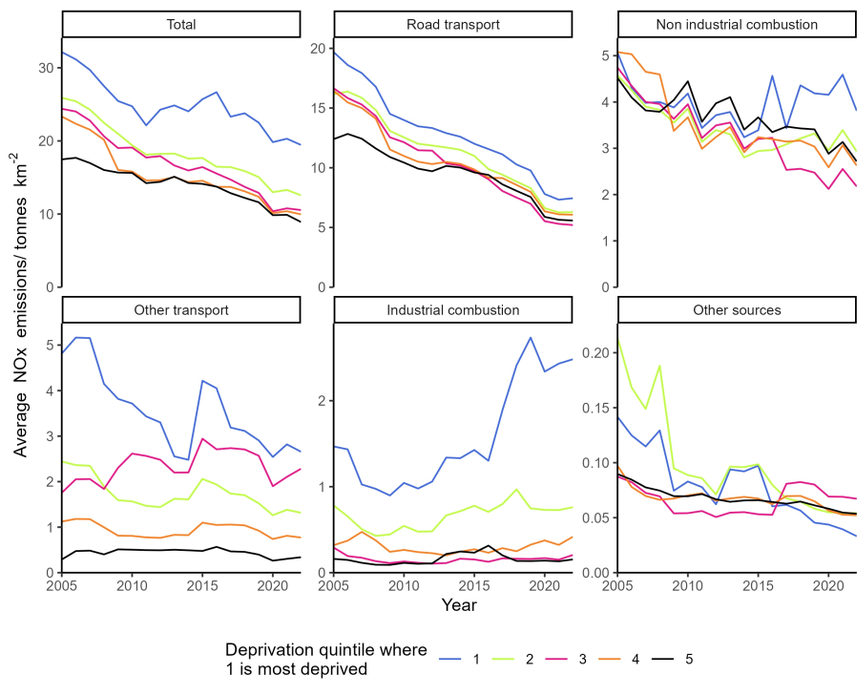

Appendix A2.88.3: Changes in deprivation based NOx emissions inequality over time in North Tyneside

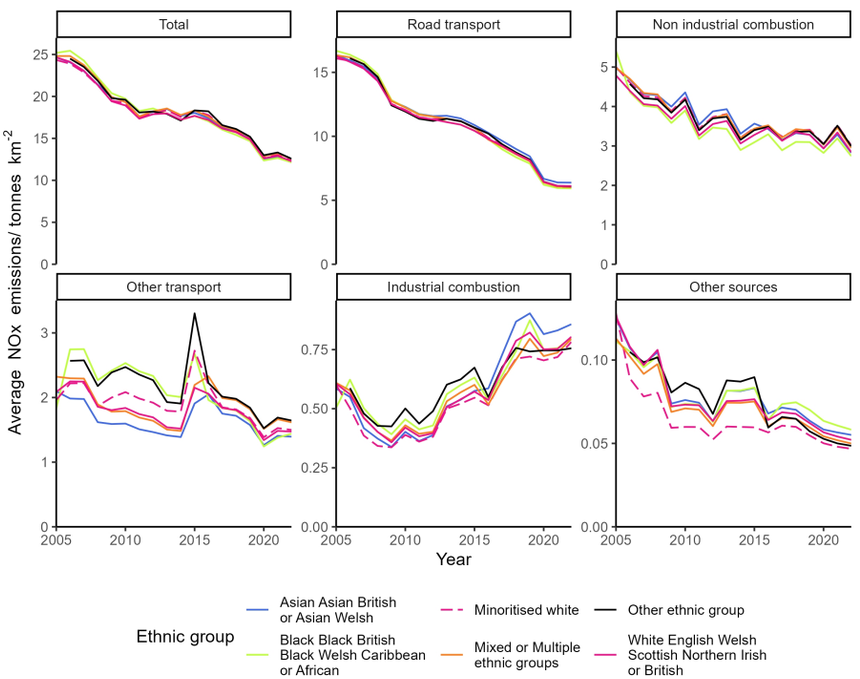

Appendix A2.88.4: Changes in ethnicity based NOx emissions inequality over time in North Tyneside

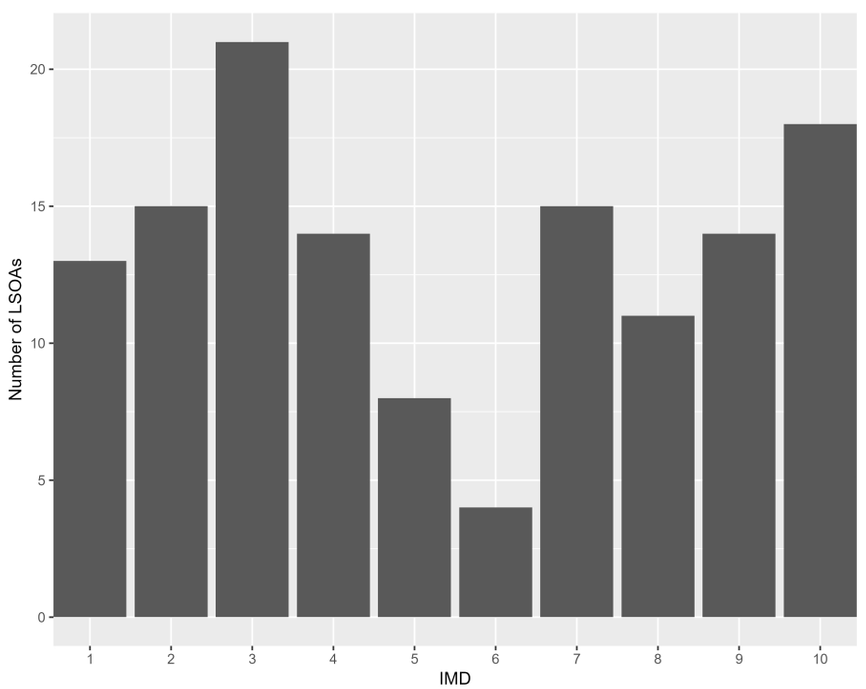

Appendix A2.88.5: The distribution of residential deprivation in North Tyneside (IMD 2019)

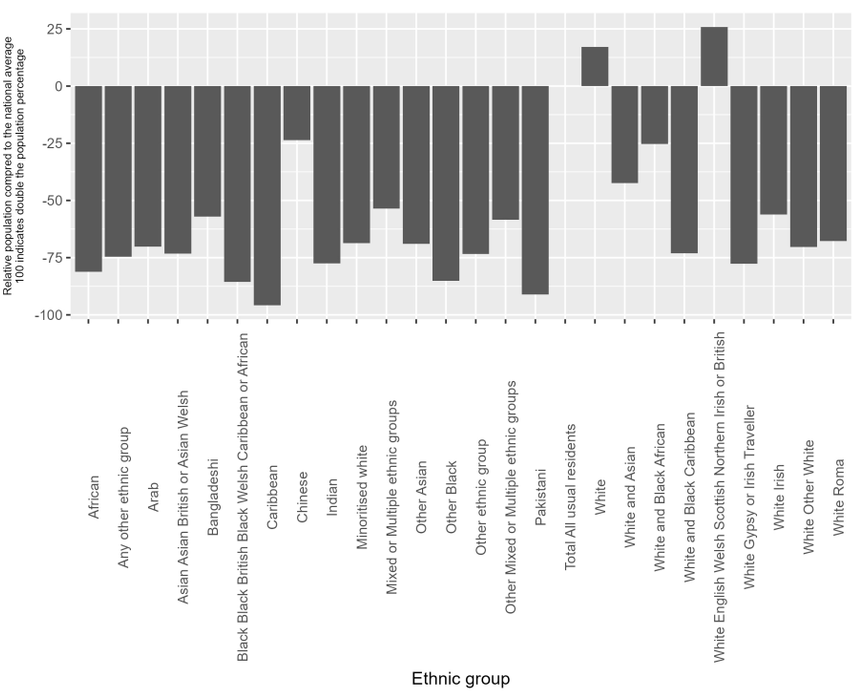

Appendix A2.88.6: the ethnic composition of North Tyneside (Census 2019) compared to the national average

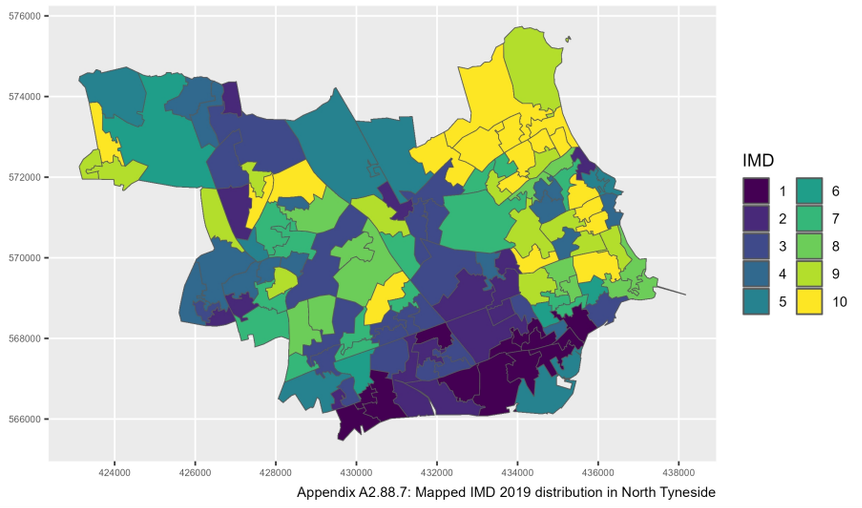

Appendix A2.88.7: Mapped IMD 2019 distribution in North Tyneside

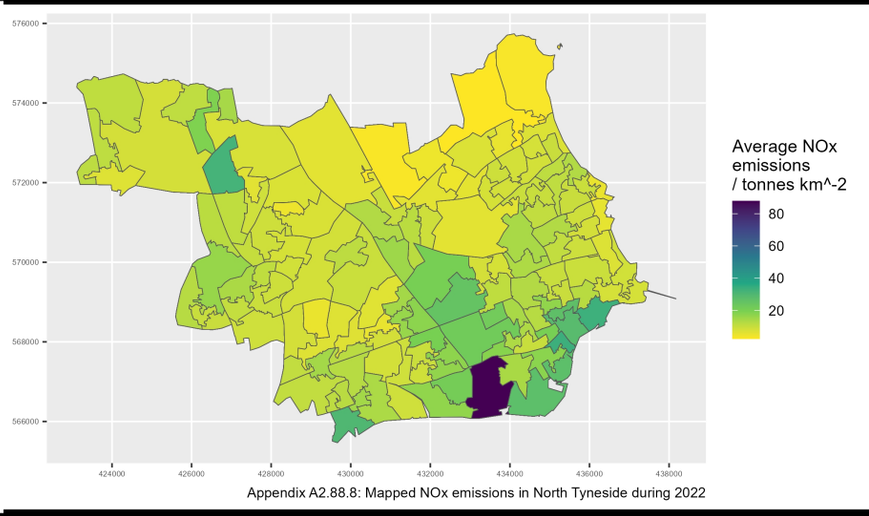

Appendix A2.88.8: Mapped NOx emissions in North Tyneside during 2022

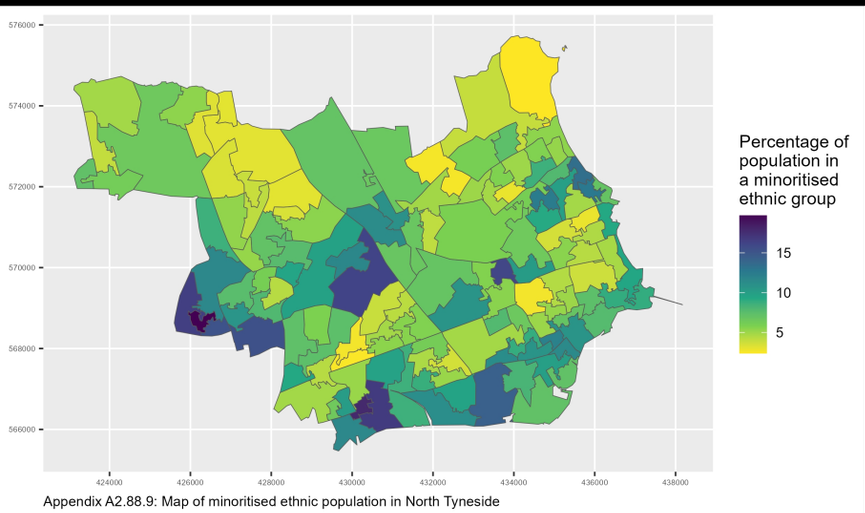

Appendix A2.88.9: Map of minoritised ethnic population in North Tyneside

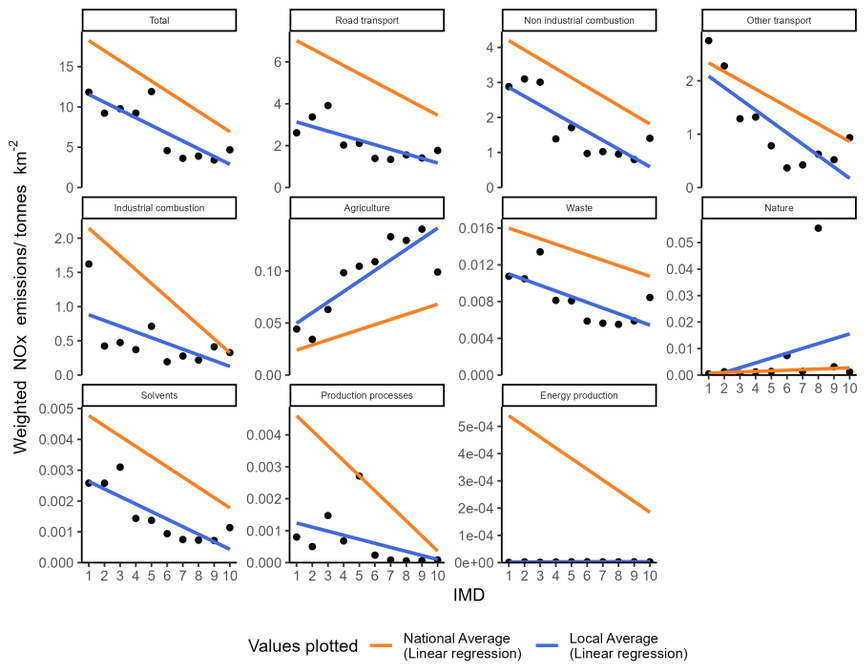

Appendix A2.89.1: Socioeconomic NOx emissions inequality in North Yorkshire during 2022
The local average emissions for each deprivation decile are shown as a point

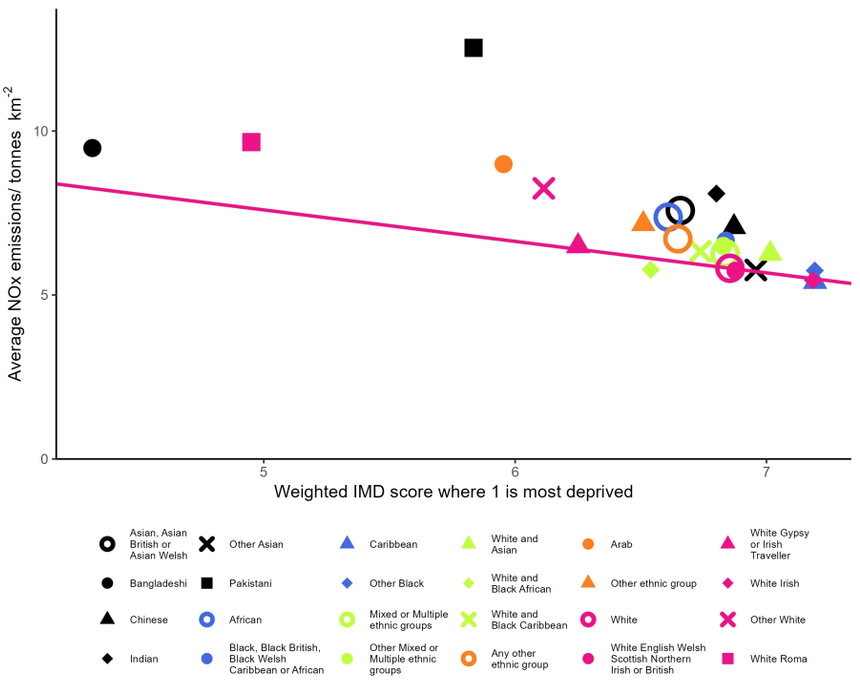

Appendix A2.89.2: Ethnicity based inequality in NOx emissions in North Yorkshire during 2022

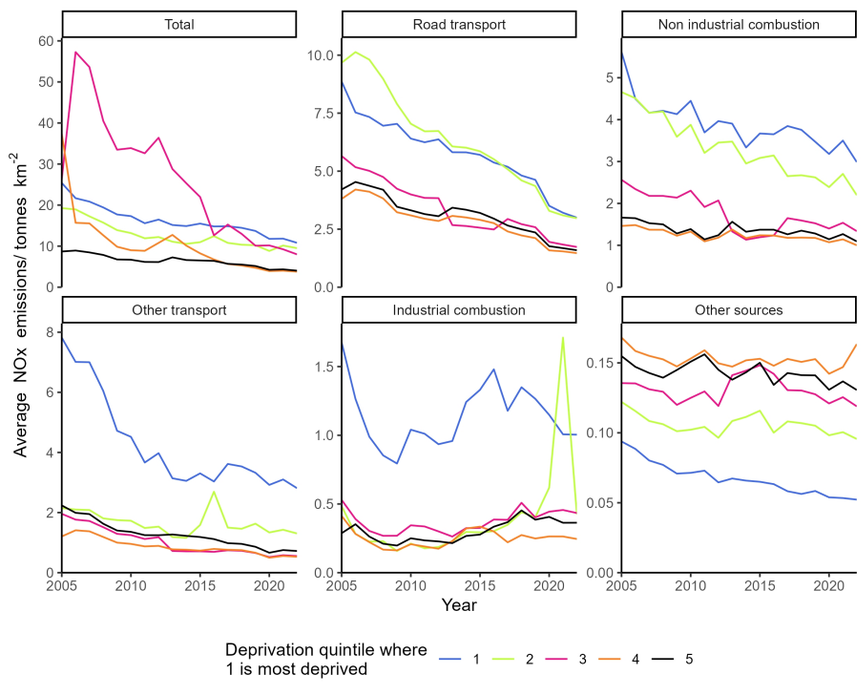

Appendix A2.89.3: Changes in deprivation based NOx emissions inequality over time in North Yorkshire

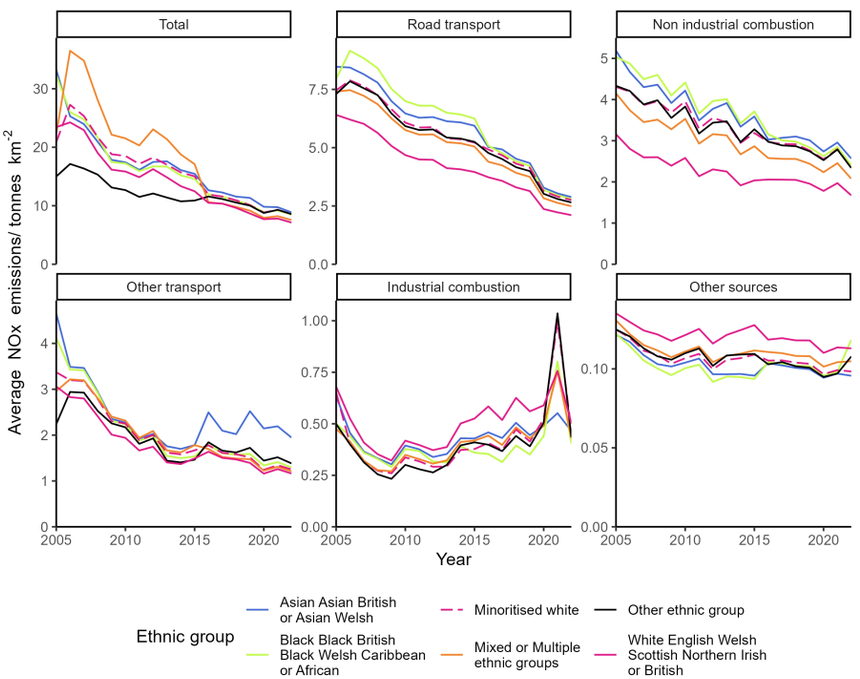

Appendix A2.89.4: Changes in ethnicity based NOx emissions inequality over time in North Yorkshire

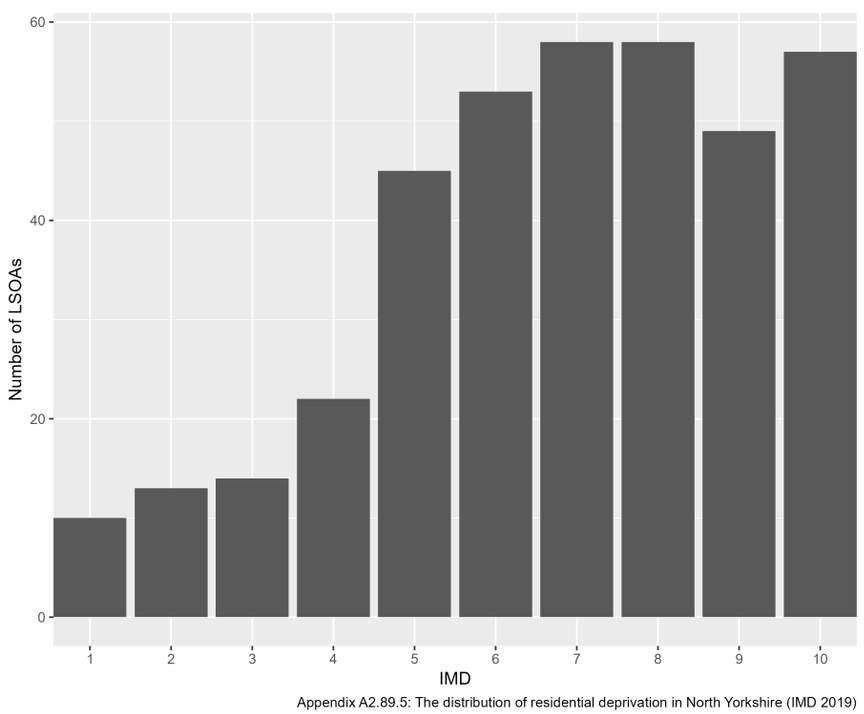

Appendix A2.89.5: The distribution of residential deprivation in North Yorkshire (IMD 2019)

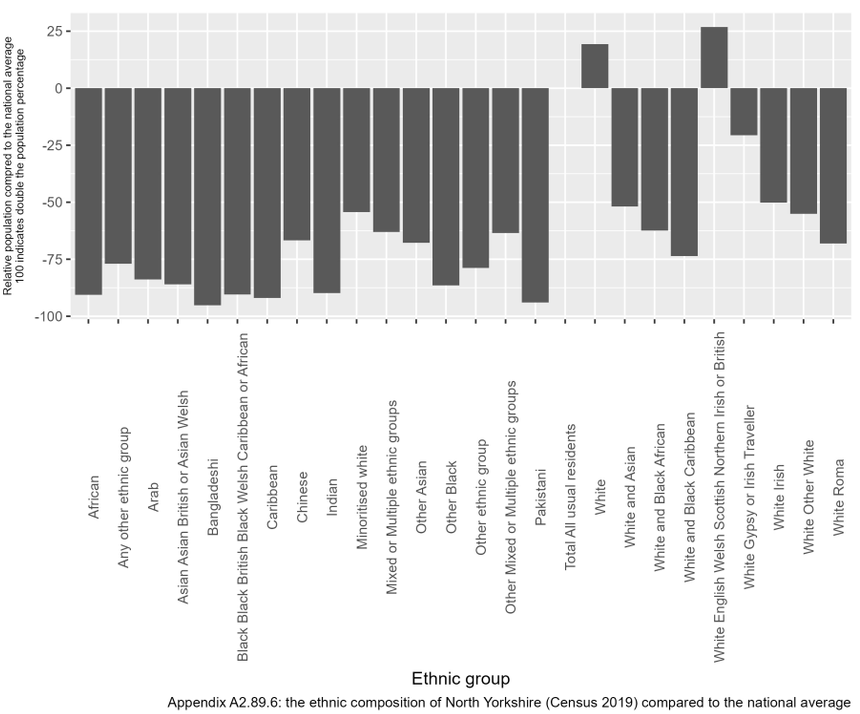

Appendix A2.89.6: the ethnic composition of North Yorkshire (Census 2019) compared to the national average

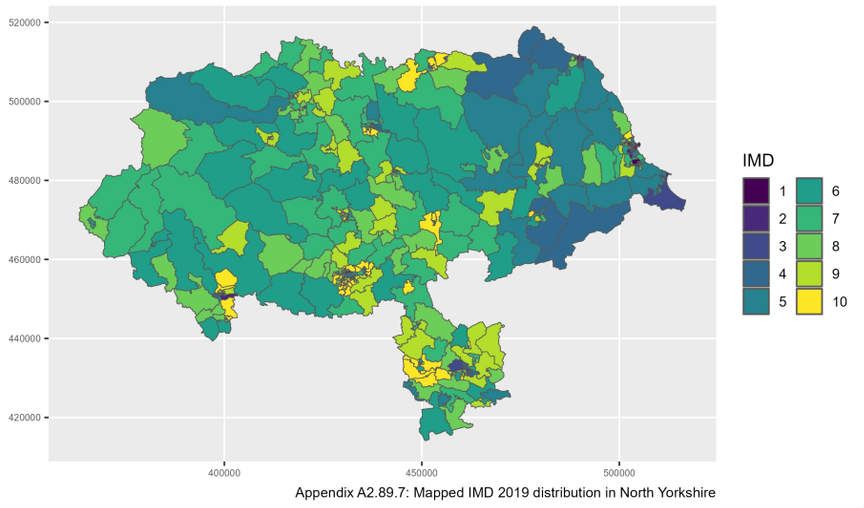

Appendix A2.89.7: Mapped IMD 2019 distribution in North Yorkshire

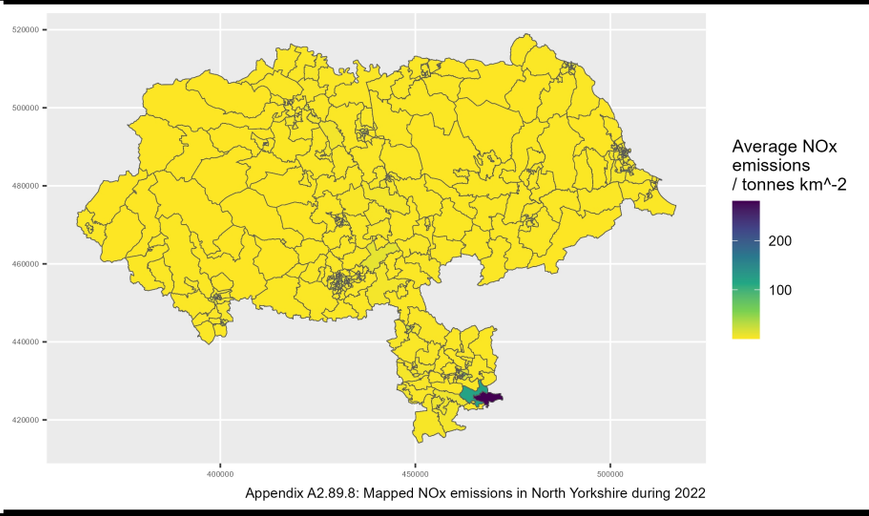

Appendix A2.89.8: Mapped NOx emissions in North Yorkshire during 2022

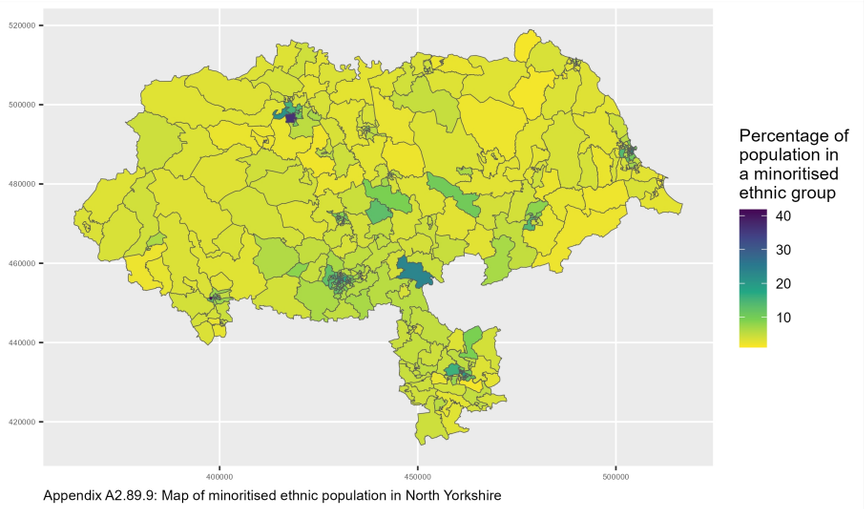

Appendix A2.89.9: Map of minoritised ethnic population in North Yorkshire

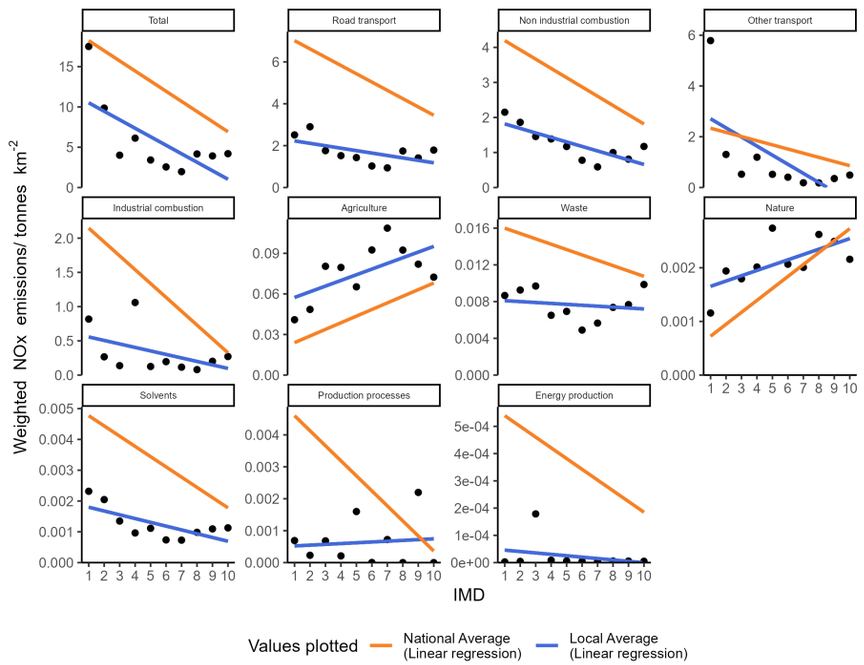

Appendix A2.90.1: Socioeconomic NOx emissions inequality in Northumberland during 2022
The local average emissions for each deprivation decile are shown as a point

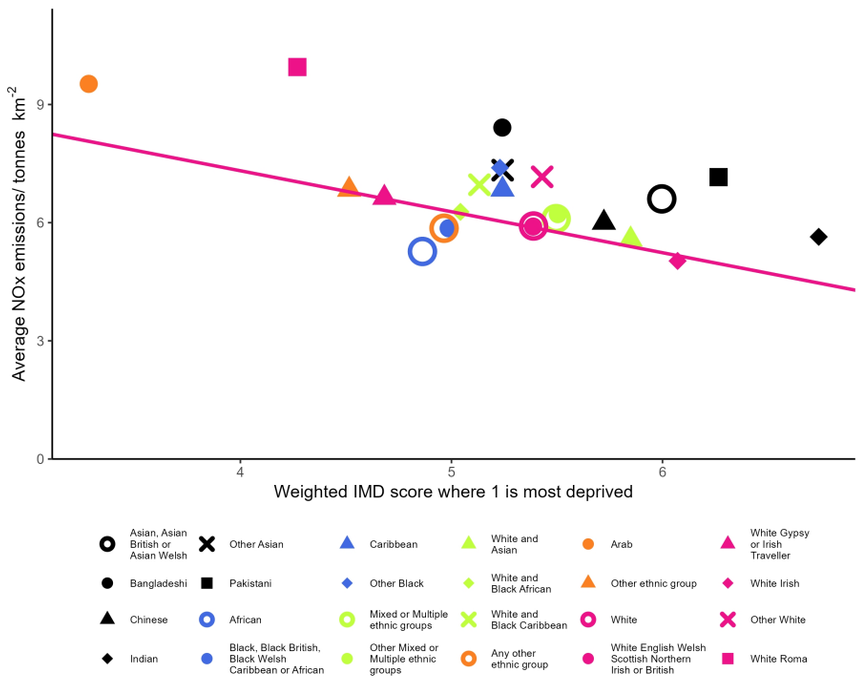

Appendix A2.90.2: Ethnicity based inequality in NOx emissions in Northumberland during 2022

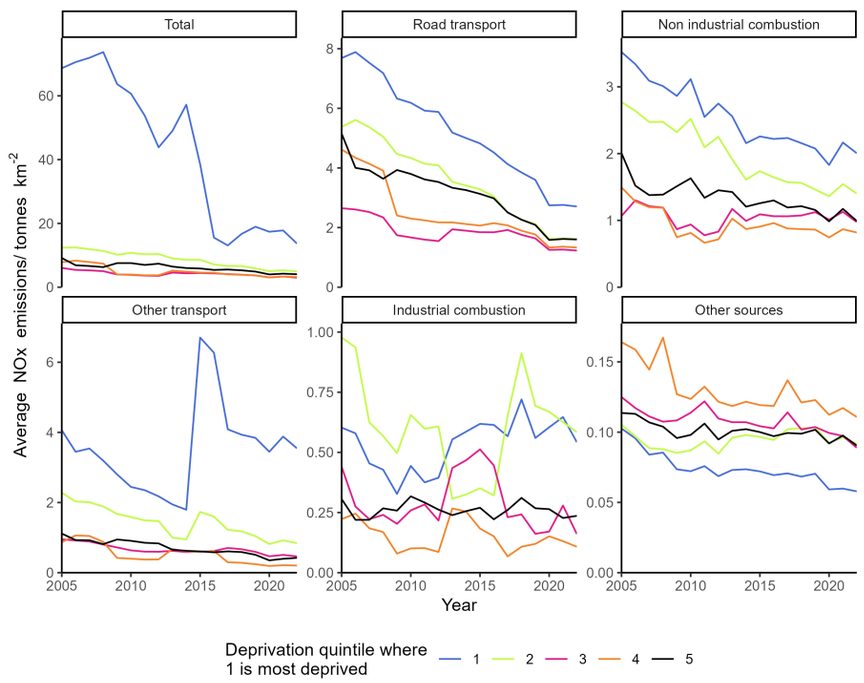

Appendix A2.90.3: Changes in deprivation based NOx emissions inequality over time in Northumberland

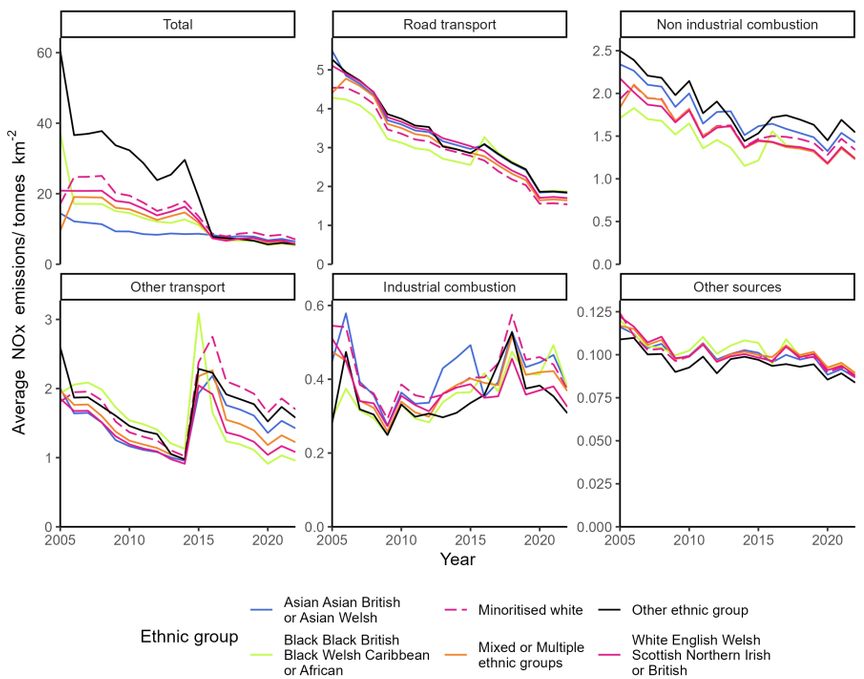

Appendix A2.90.4: Changes in ethnicity based NOx emissions inequality over time in Northumberland

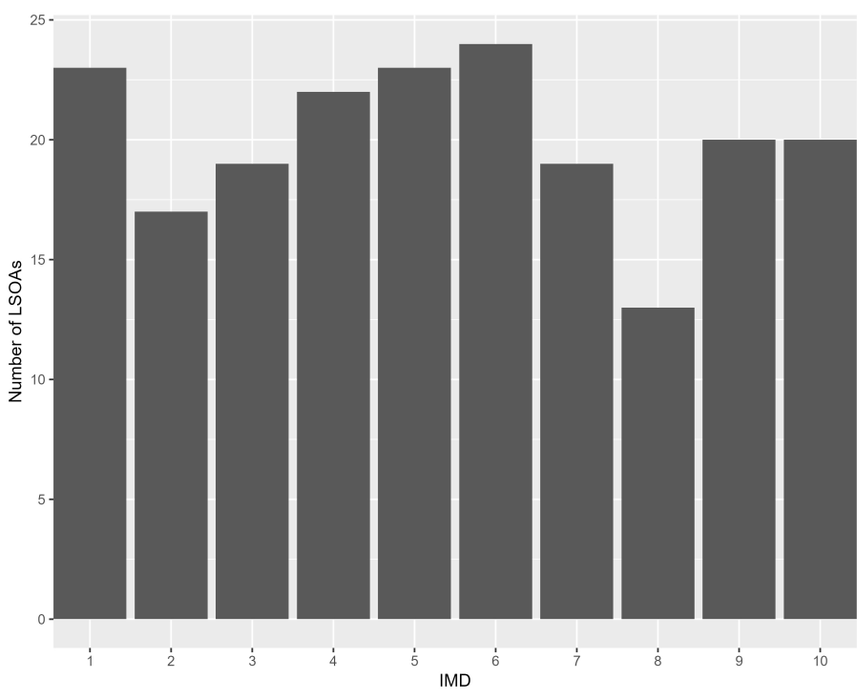

Appendix A2.90.5: The distribution of residential deprivation in Northumberland (IMD 2019)

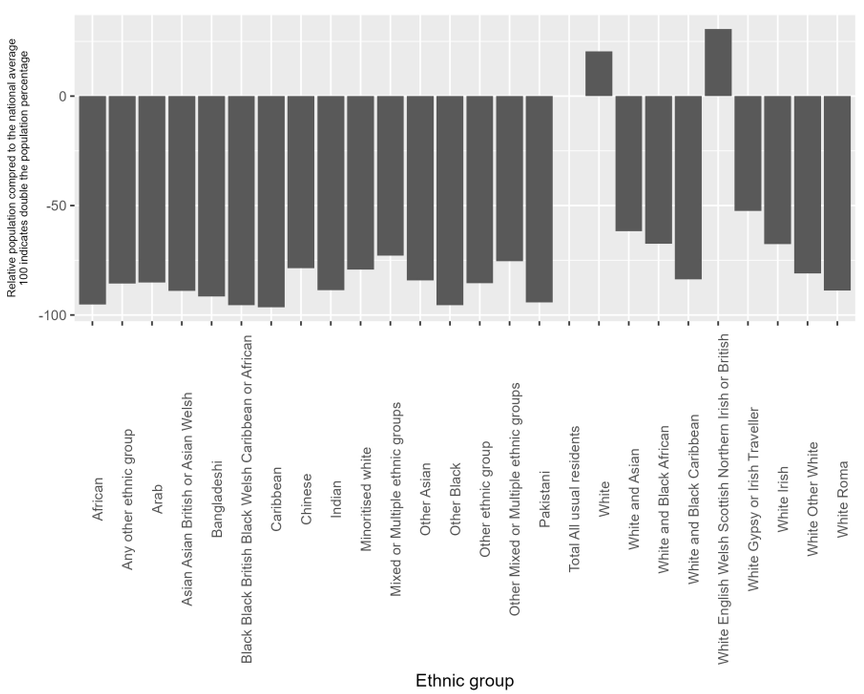

Appendix A2.90.6: the ethnic composition of Northumberland (Census 2019) compared to the national average

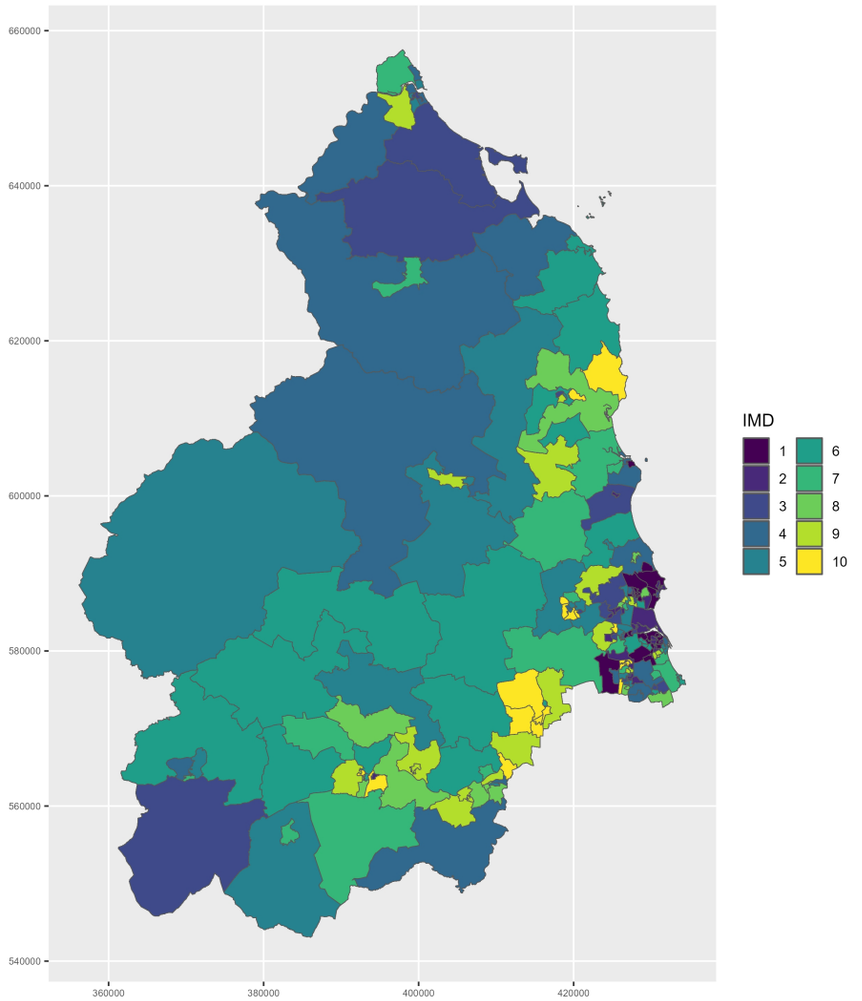

Appendix A2.90.7: Mapped IMD 2019 distribution in Northumberland

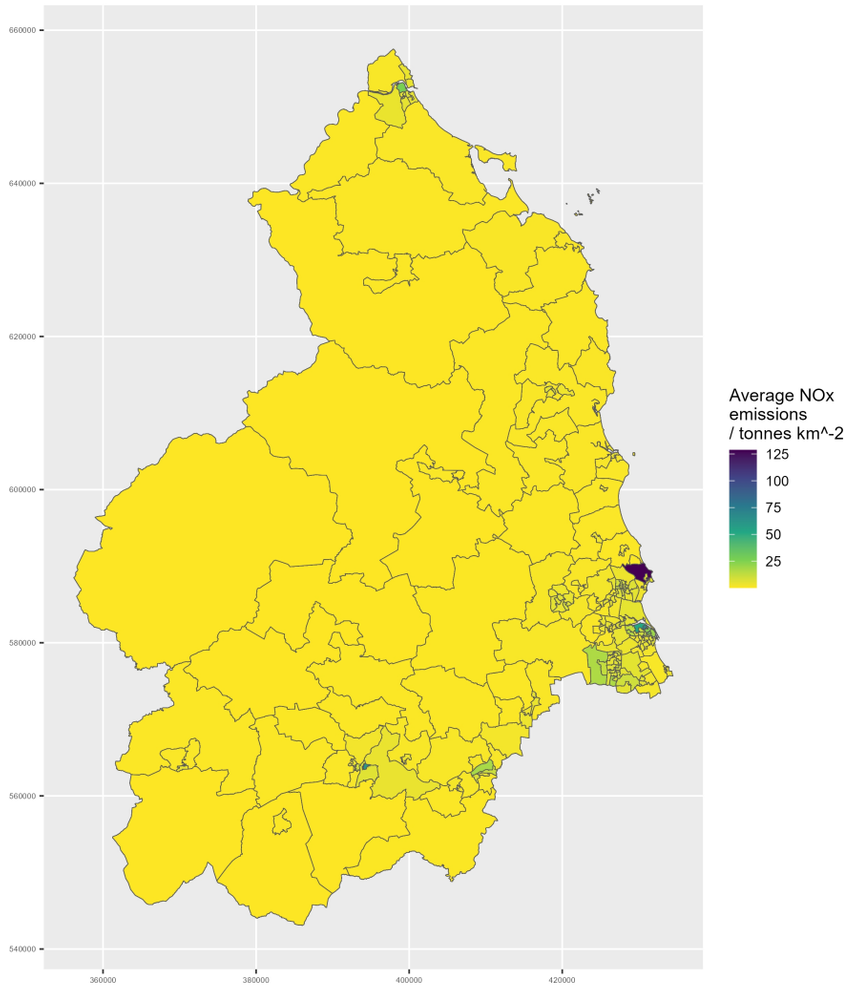

Appendix A2.90.8: Mapped NOx emissions in Northumberland during 2022

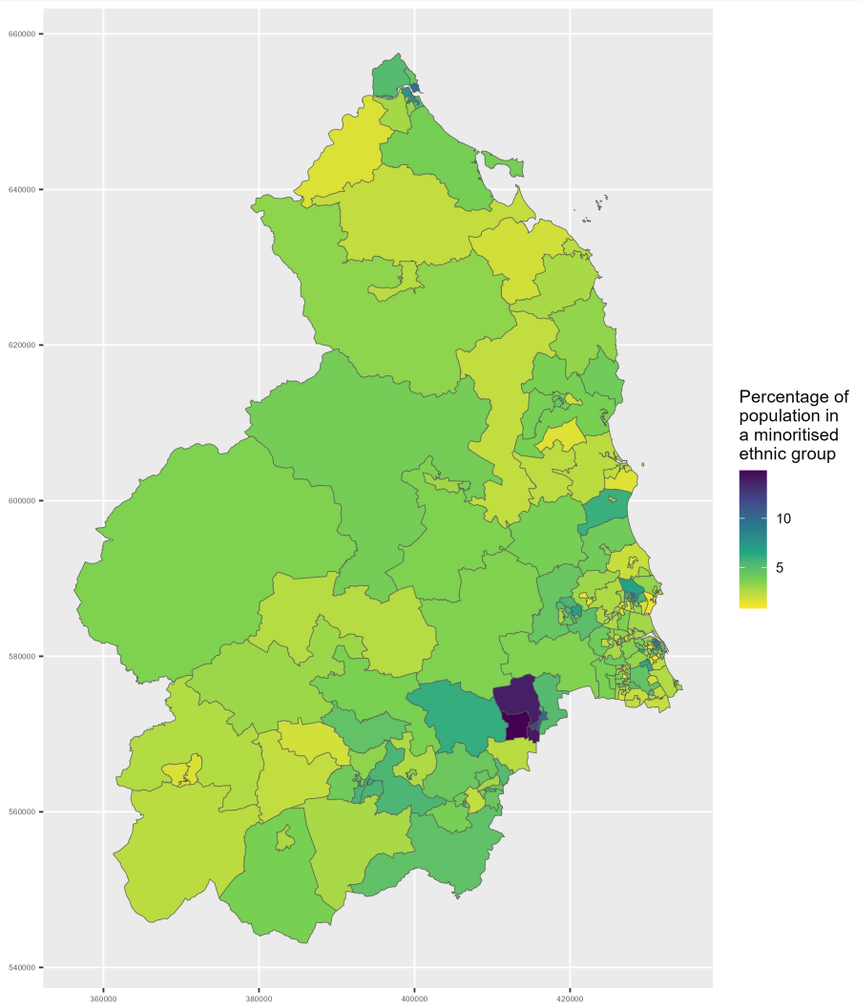

Appendix A2.90.9: Map of minoritised ethnic population in Northumberland

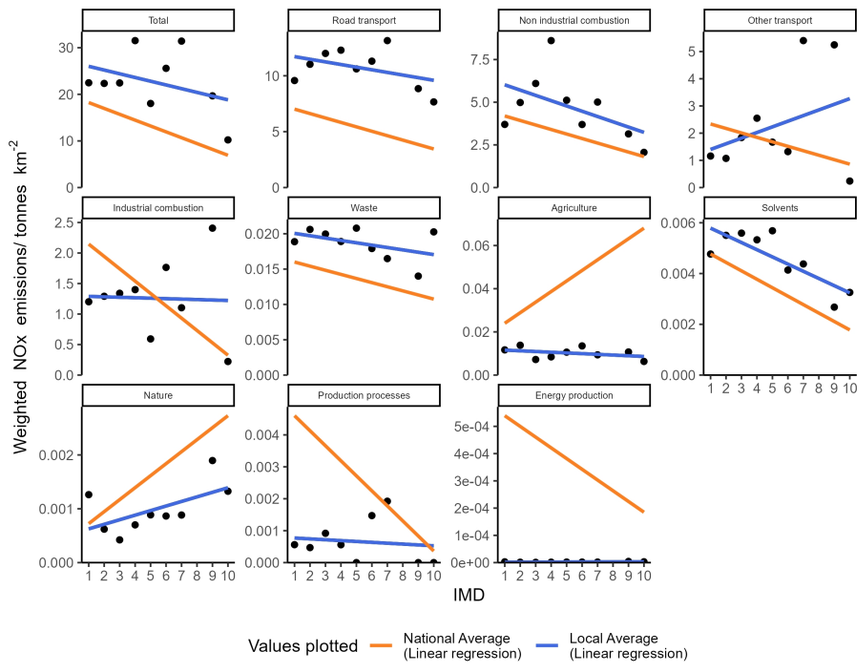

Appendix A2.91.1: Socioeconomic NOx emissions inequality in Nottingham during 2022
The local average emissions for each deprivation decile are shown as a point

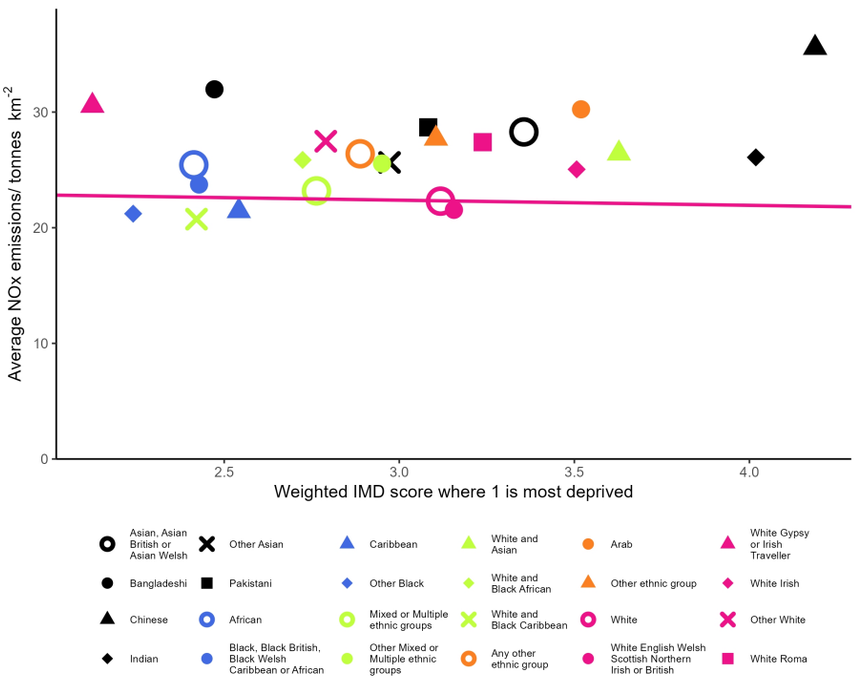

Appendix A2.91.2: Ethnicity based inequality in NOx emissions in Nottingham during 2022

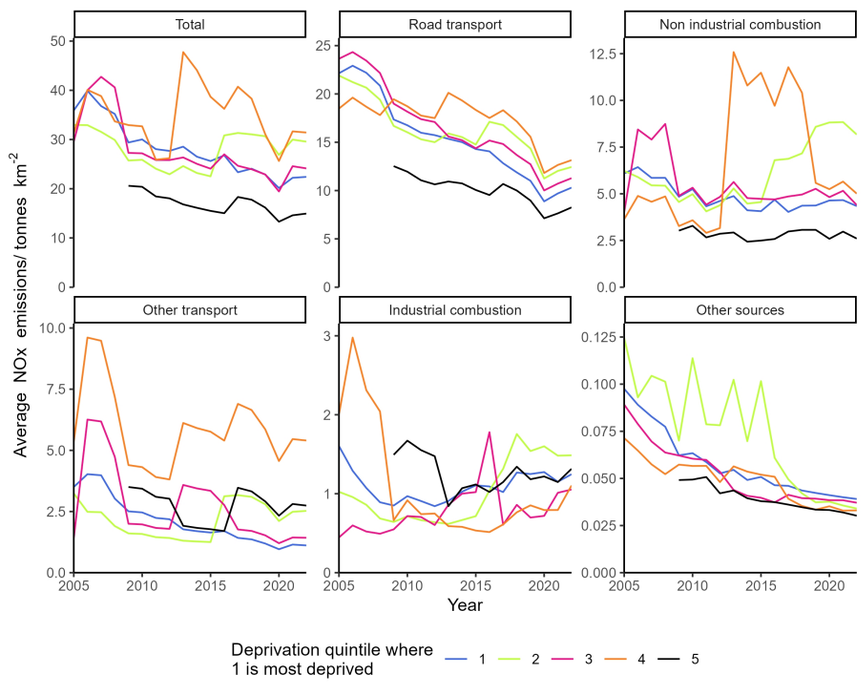

Appendix A2.91.3: Changes in deprivation based NOx emissions inequality over time in Nottingham

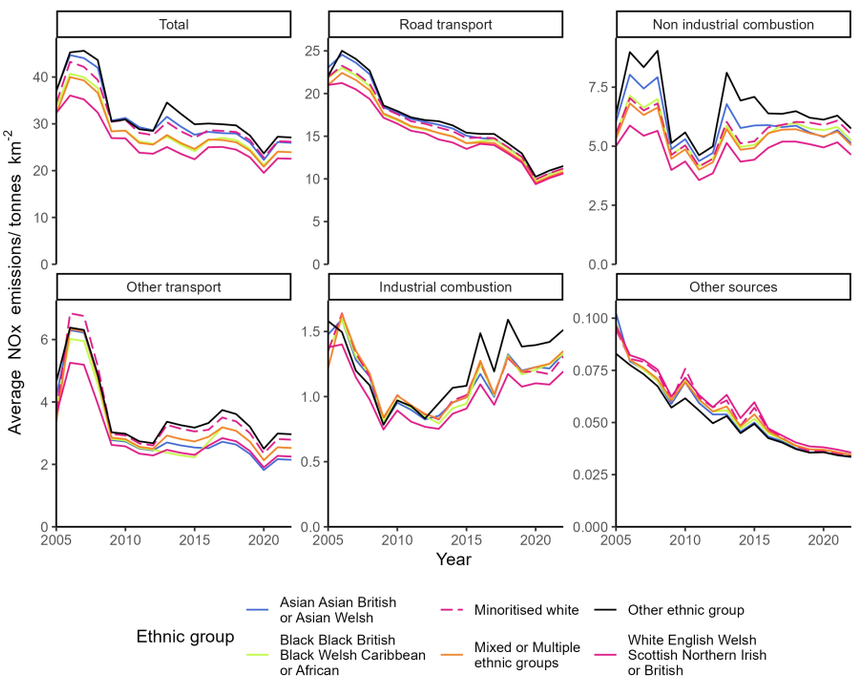

Appendix A2.91.4: Changes in ethnicity based NOx emissions inequality over time in Nottingham

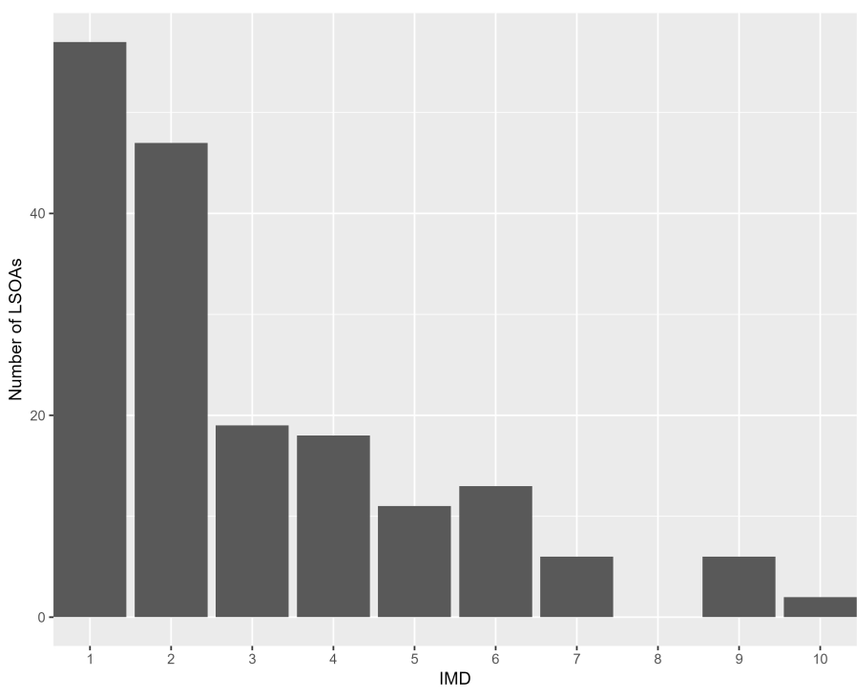

Appendix A2.91.5: The distribution of residential deprivation in Nottingham (IMD 2019)

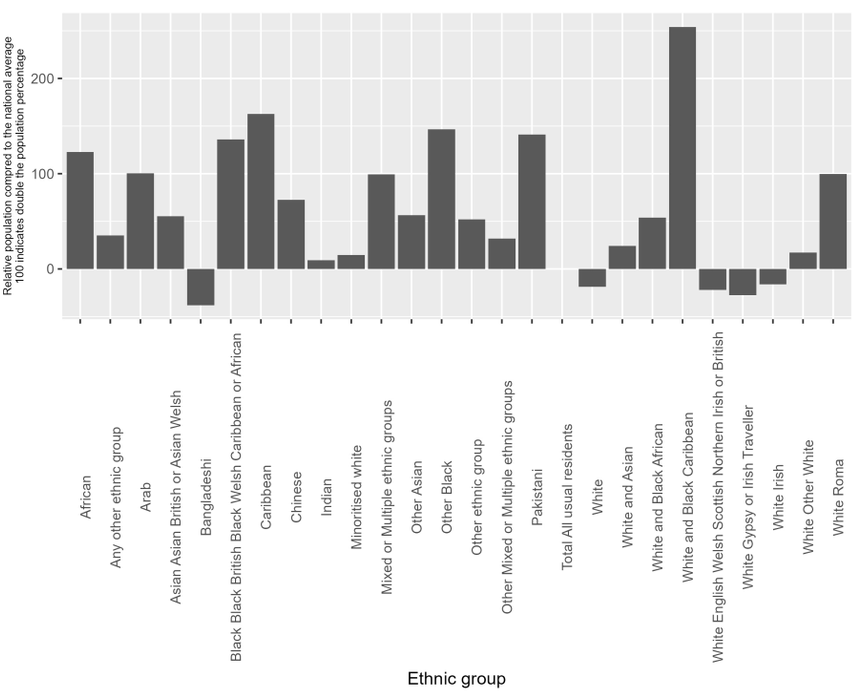

Appendix A2.91.6: the ethnic composition of Nottingham (Census 2019) compared to the national average

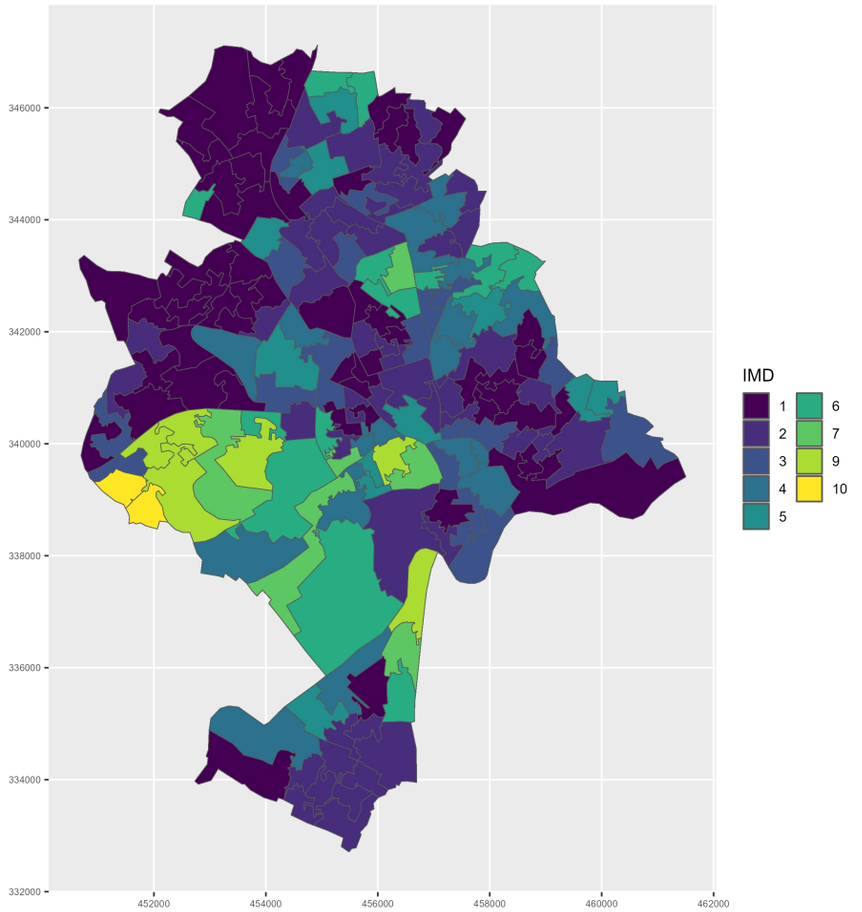

Appendix A2.91.7: Mapped IMD 2019 distribution in Nottingham

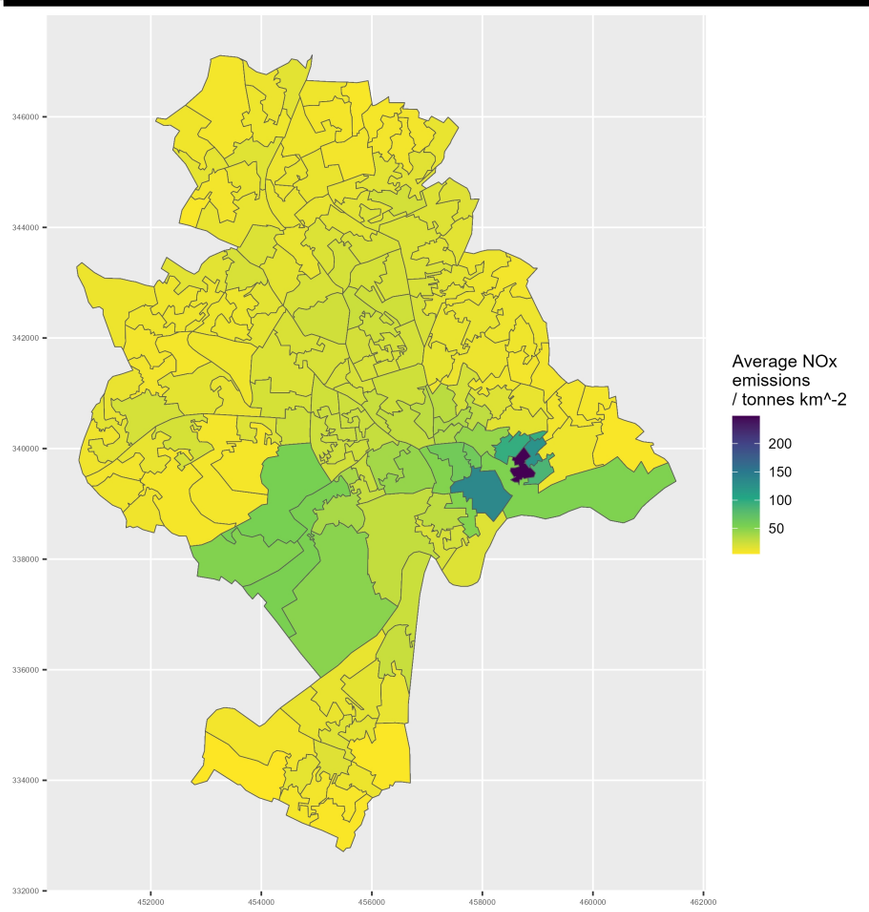

Appendix A2.91.8: Mapped NOx emissions in Nottingham during 2022

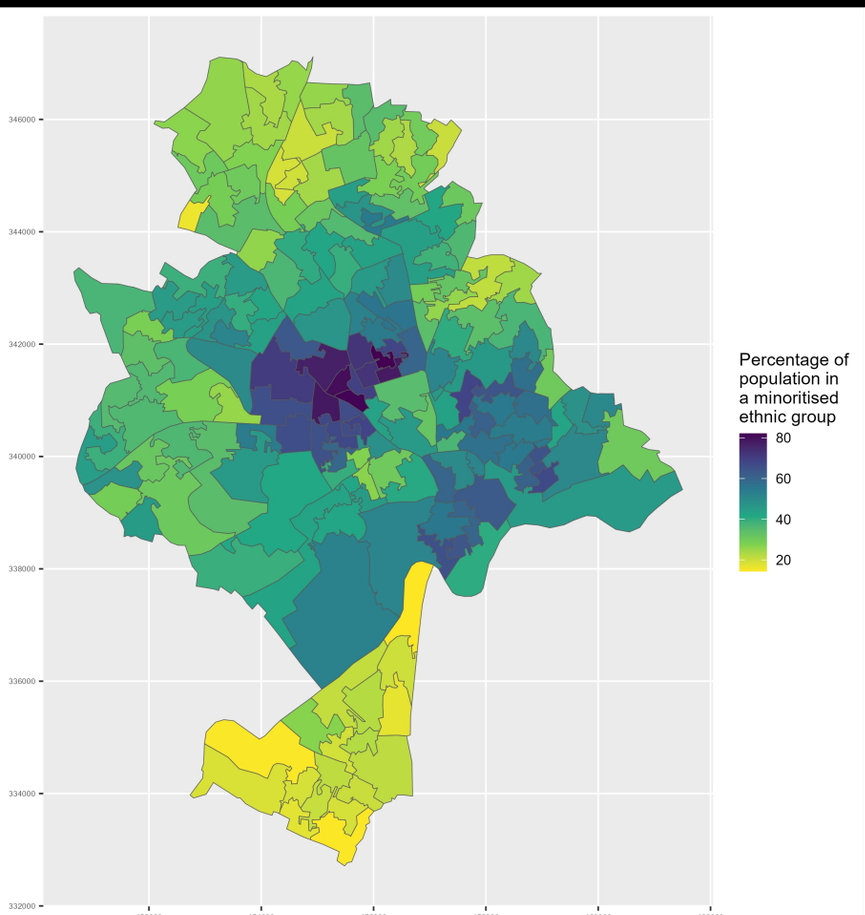

Appendix A2.91.9: Map of minoritised ethnic population in Nottingham

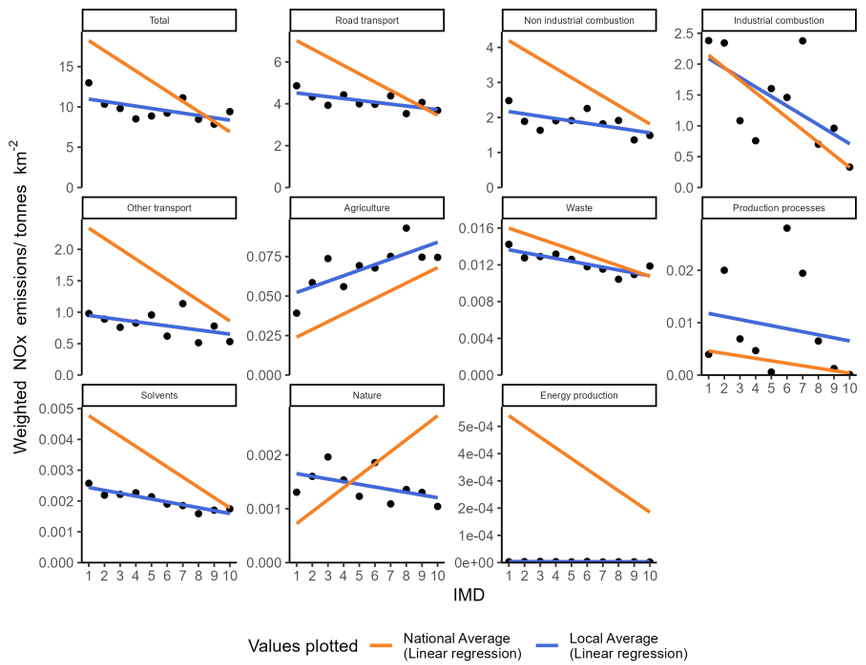

Appendix A2.92.1: Socioeconomic NOx emissions inequality in Nottinghamshire during 2022
The local average emissions for each deprivation decile are shown as a point

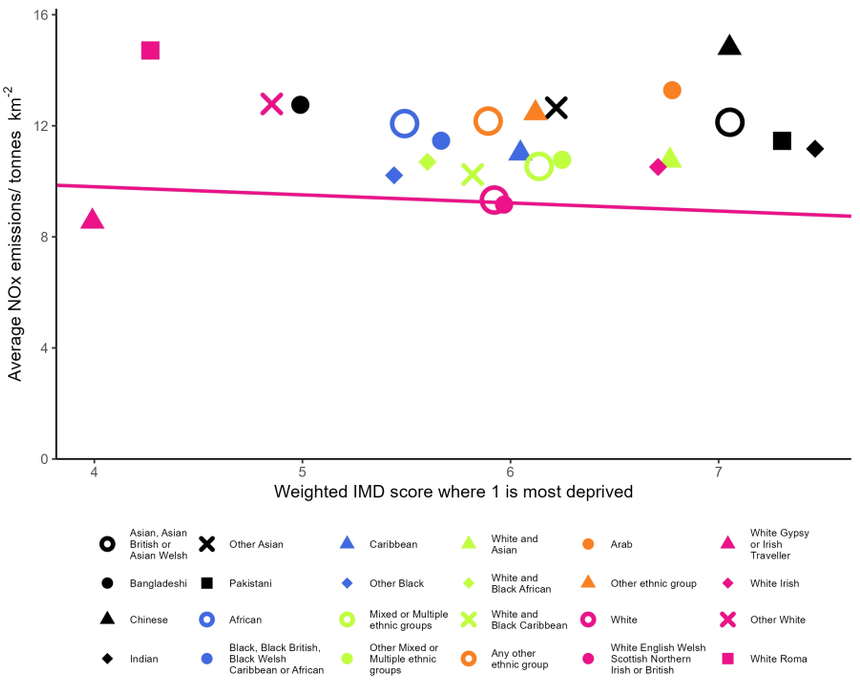

Appendix A2.92.2: Ethnicity based inequality in NOx emissions in Nottinghamshire during 2022

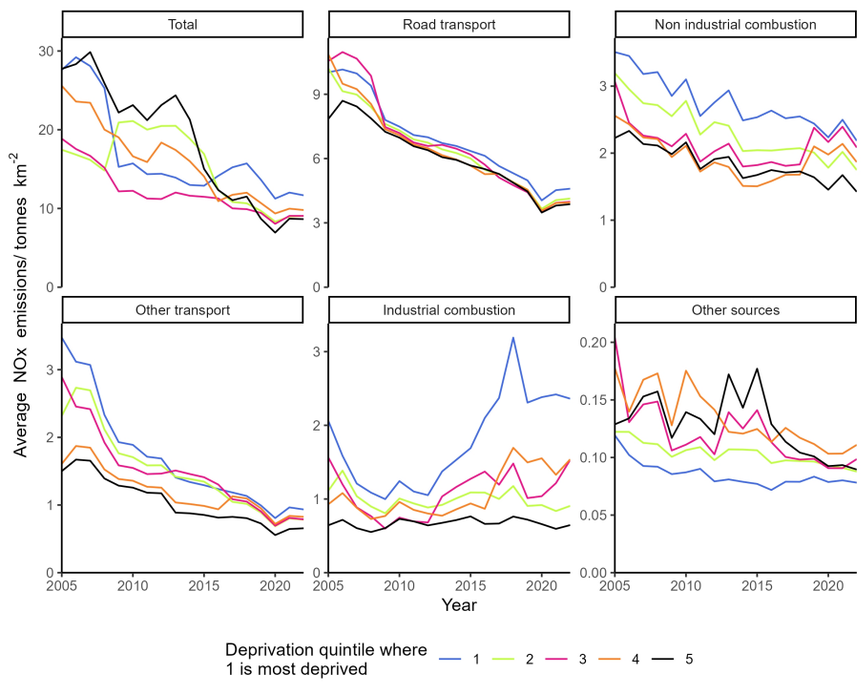

Appendix A2.92.3: Changes in deprivation based NOx emissions inequality over time in Nottinghamshire

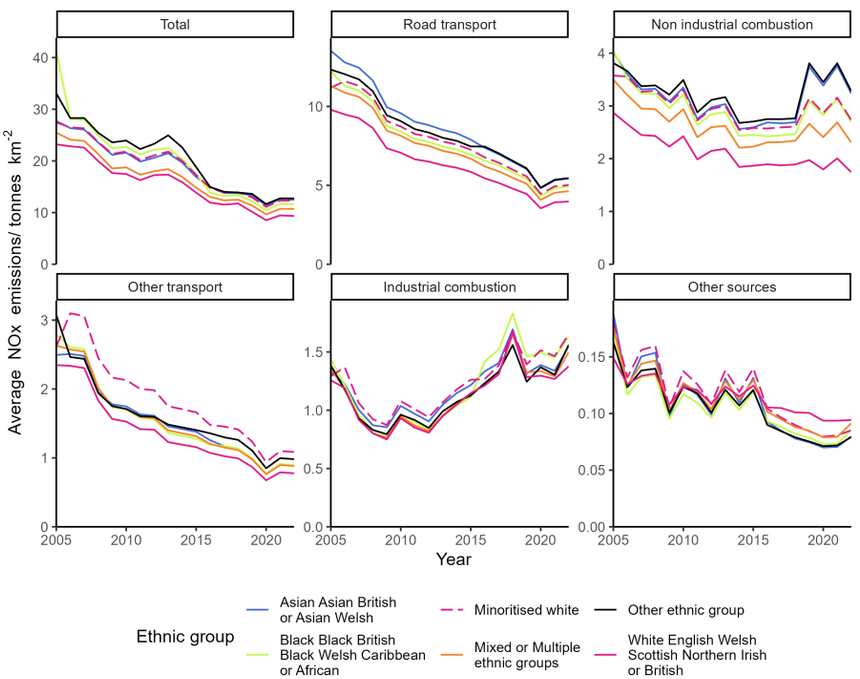

Appendix A2.92.4: Changes in ethnicity based NOx emissions inequality over time in Nottinghamshire

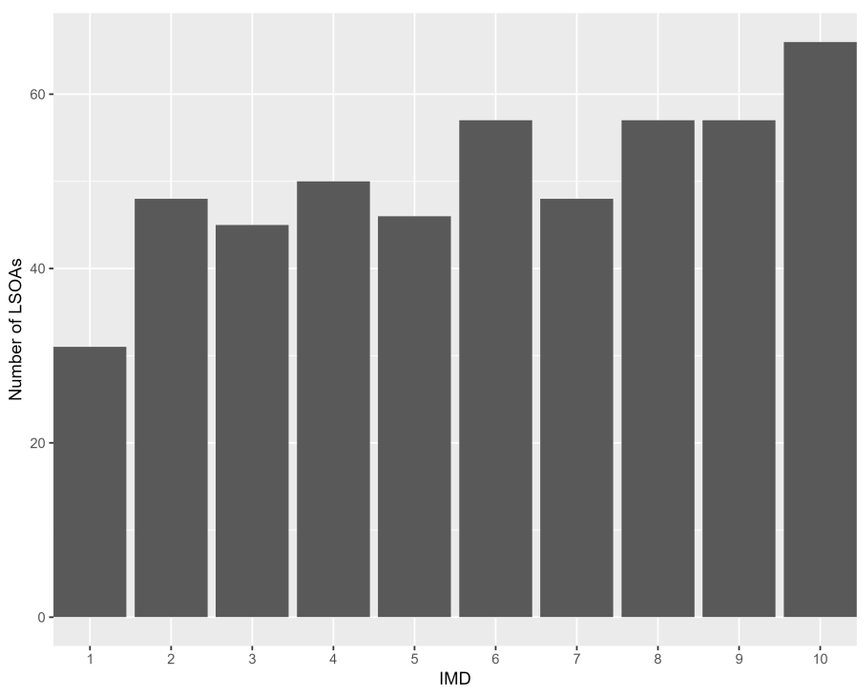

Appendix A2.92.5: The distribution of residential deprivation in Nottinghamshire (IMD 2019)

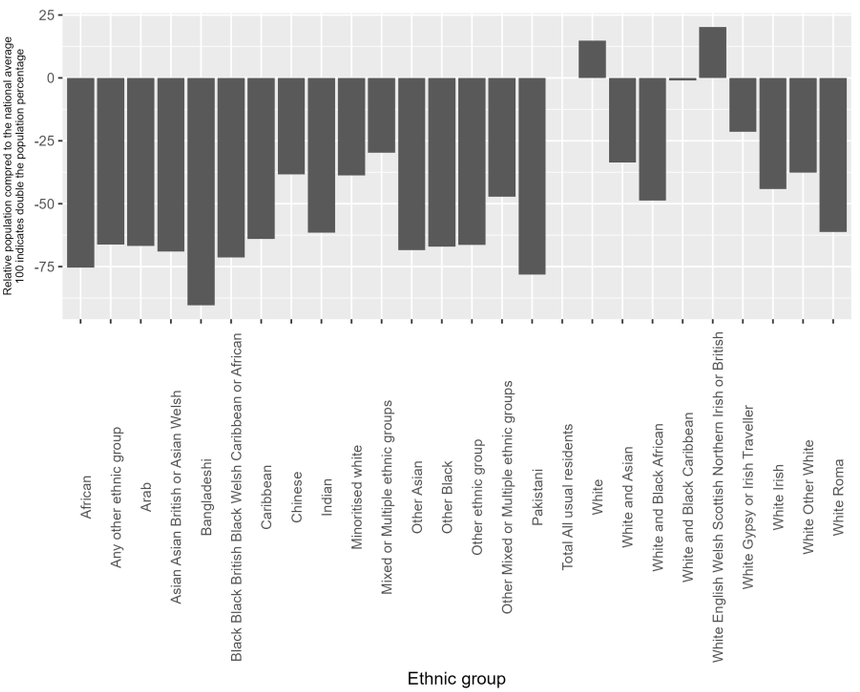

Appendix A2.92.6: the ethnic composition of Nottinghamshire (Census 2019) compared to the national average

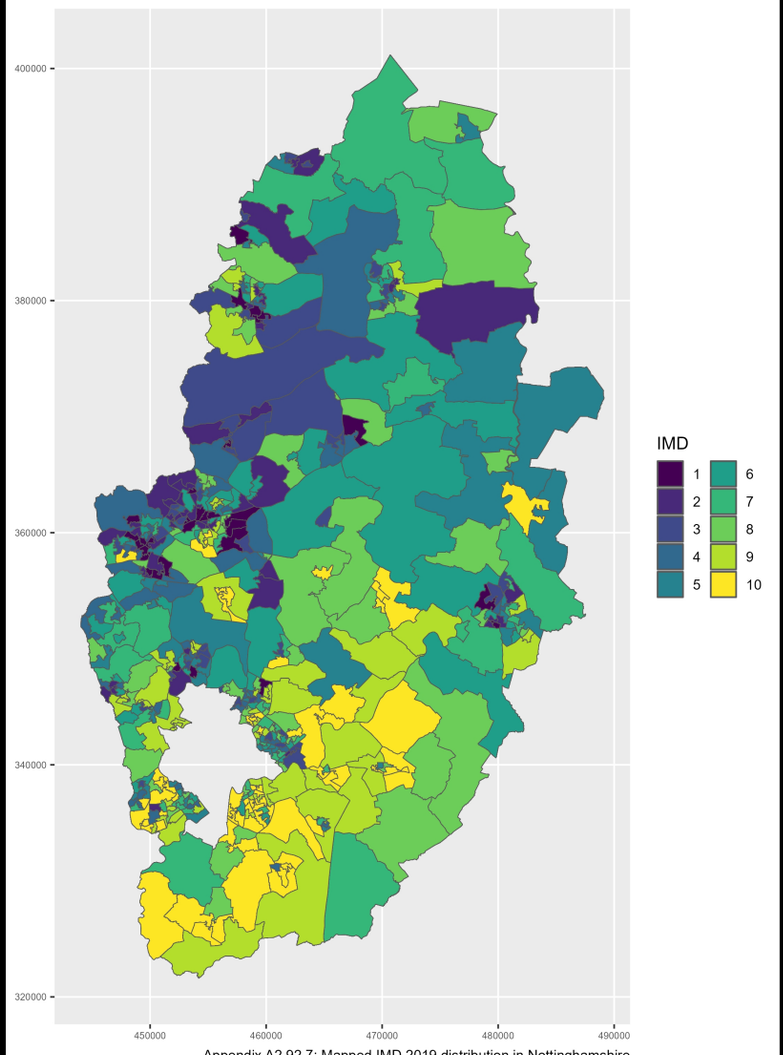

Appendix A2.92.7: Mapped IMD 2019 distribution in Nottinghamshire

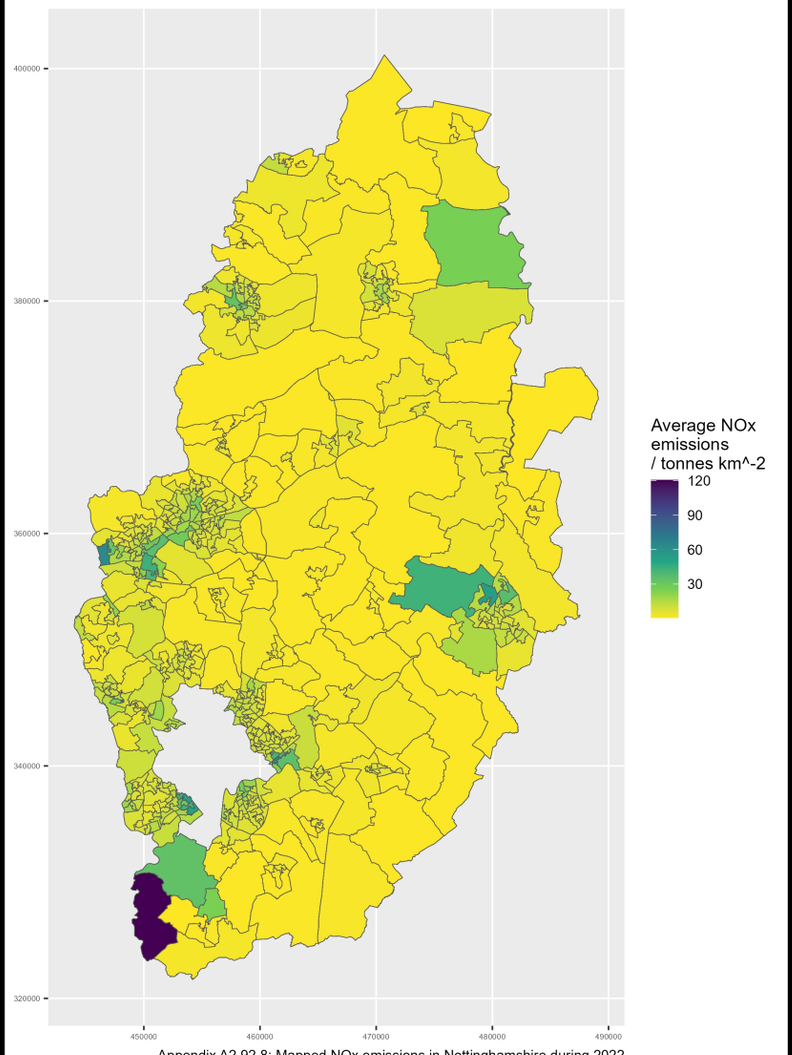

Appendix A2.92.8: Mapped NOx emissions in Nottinghamshire during 2022

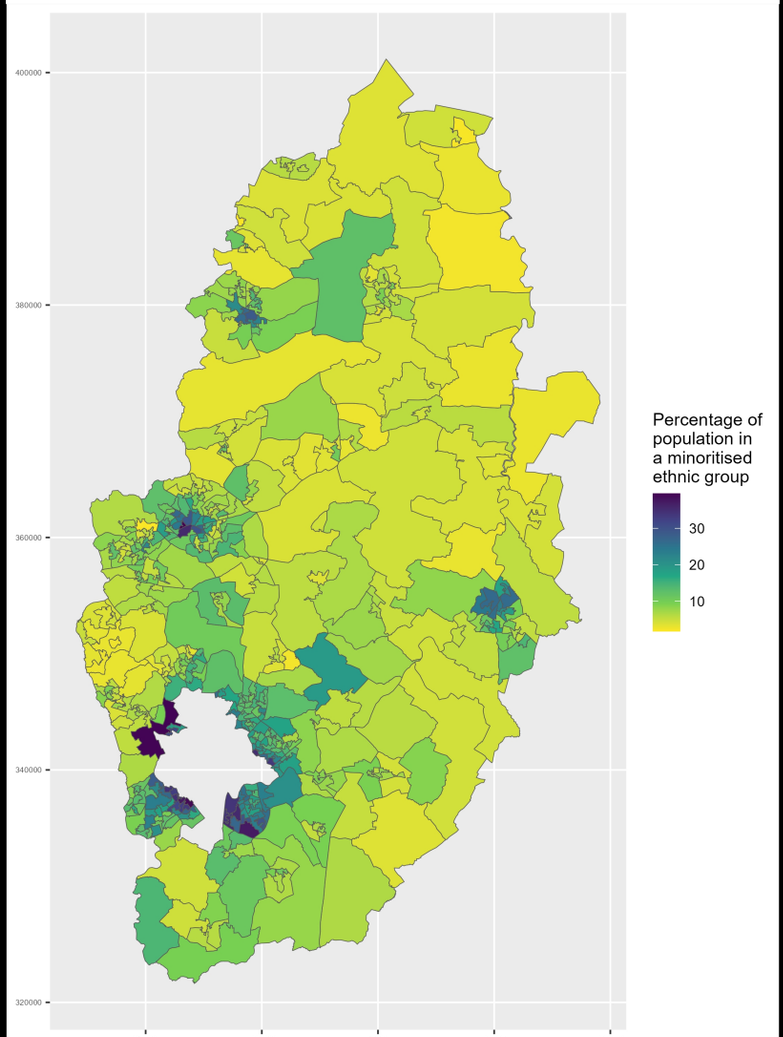

Appendix A2.92.9: Map of minoritised ethnic population in Nottinghamshire

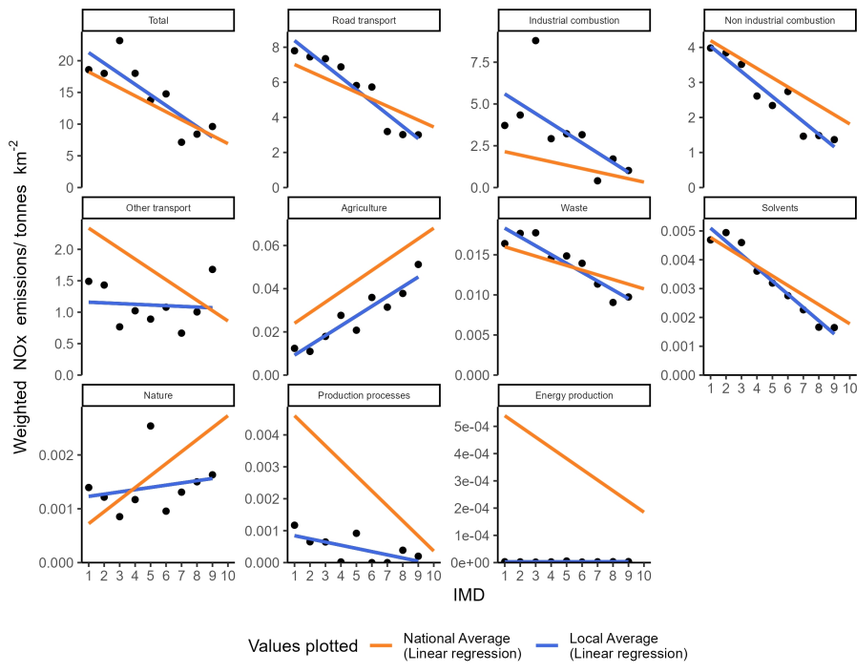

Appendix A2.93.1: Socioeconomic NOx emissions inequality in Oldham during 2022
The local average emissions for each deprivation decile are shown as a point

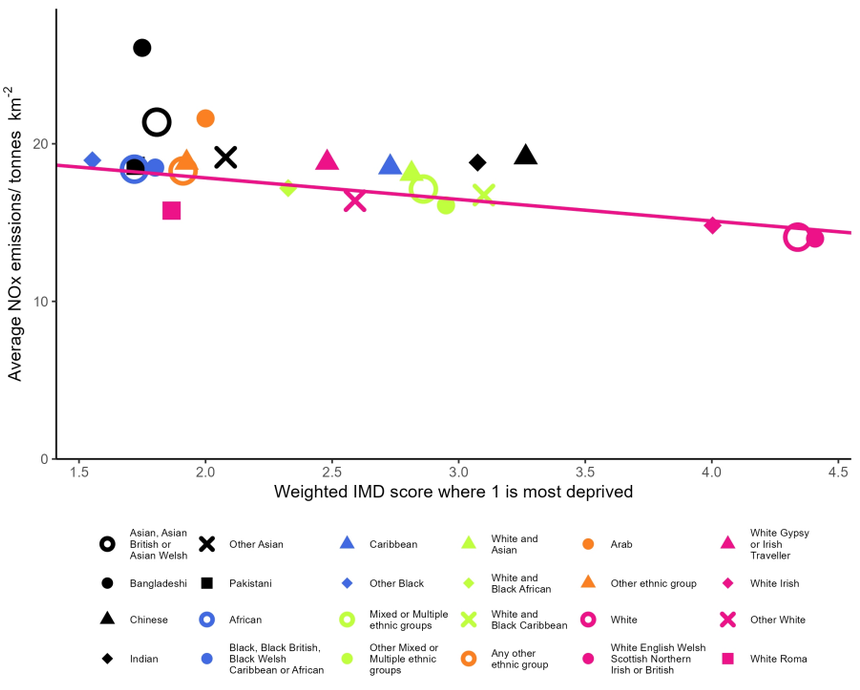

Appendix A2.93.2: Ethnicity based inequality in NOx emissions in Oldham during 2022

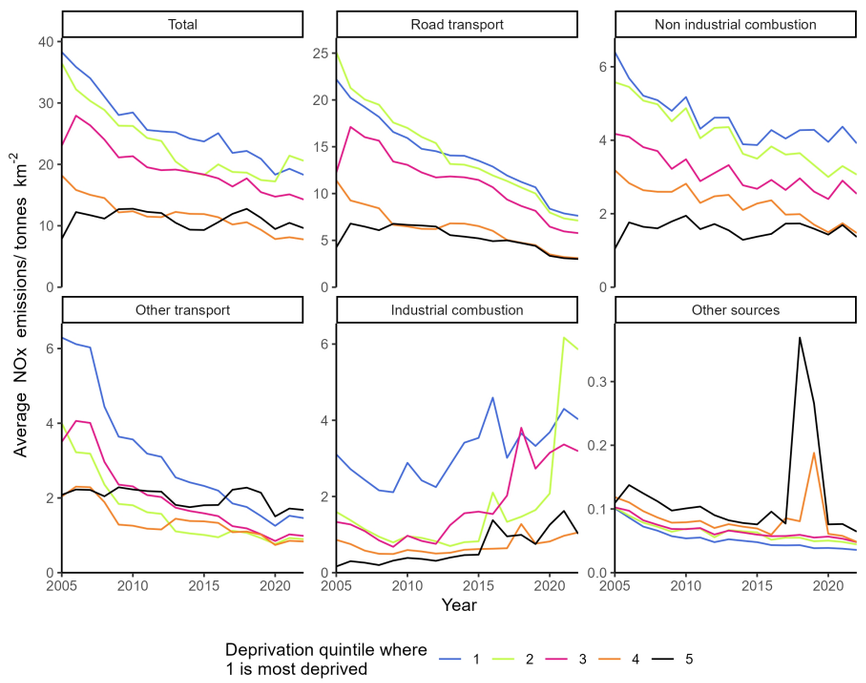

Appendix A2.93.3: Changes in deprivation based NOx emissions inequality over time in Oldham

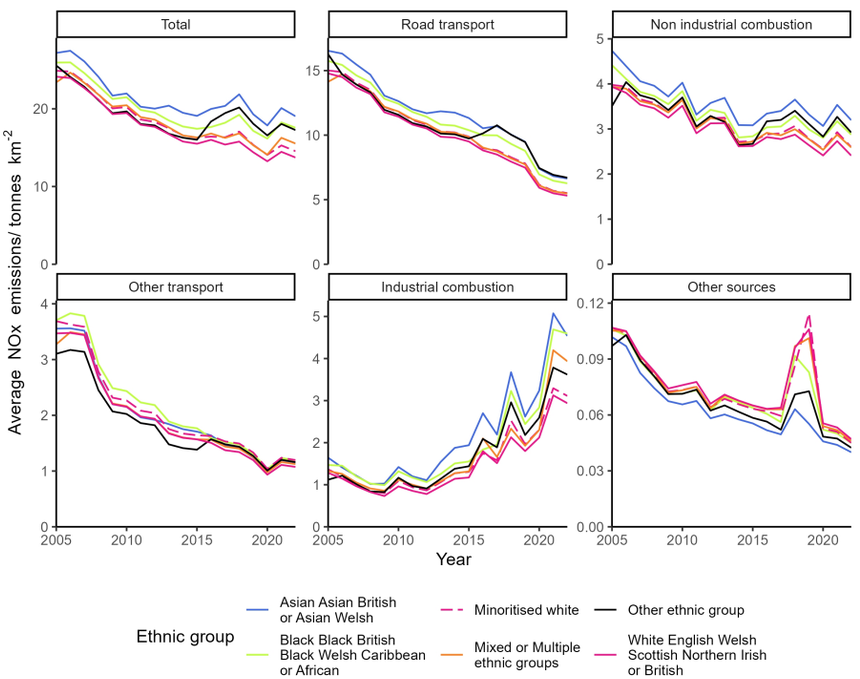

Appendix A2.93.4: Changes in ethnicity based NOx emissions inequality over time in Oldham

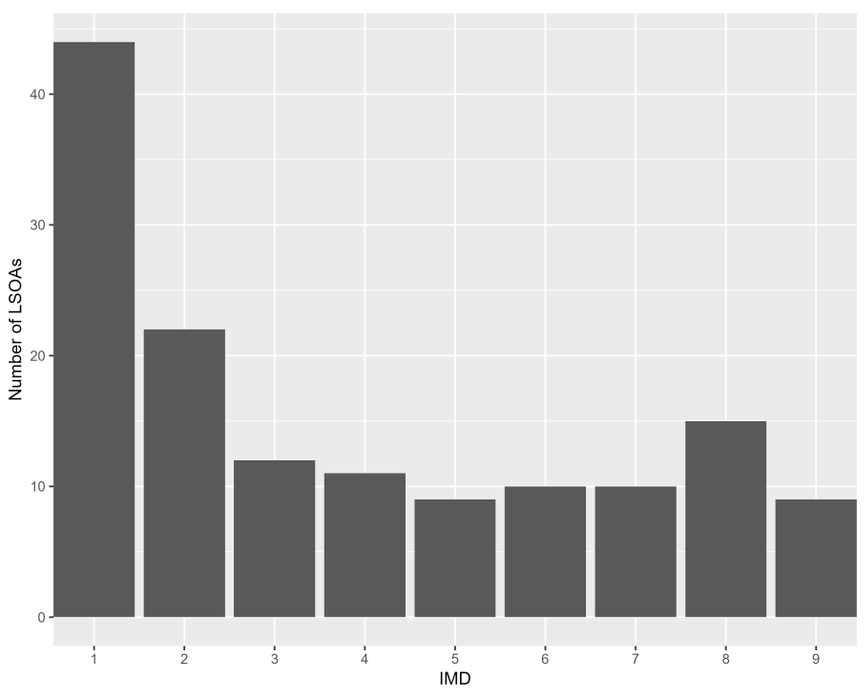

Appendix A2.93.5: The distribution of residential deprivation in Oldham (IMD 2019)

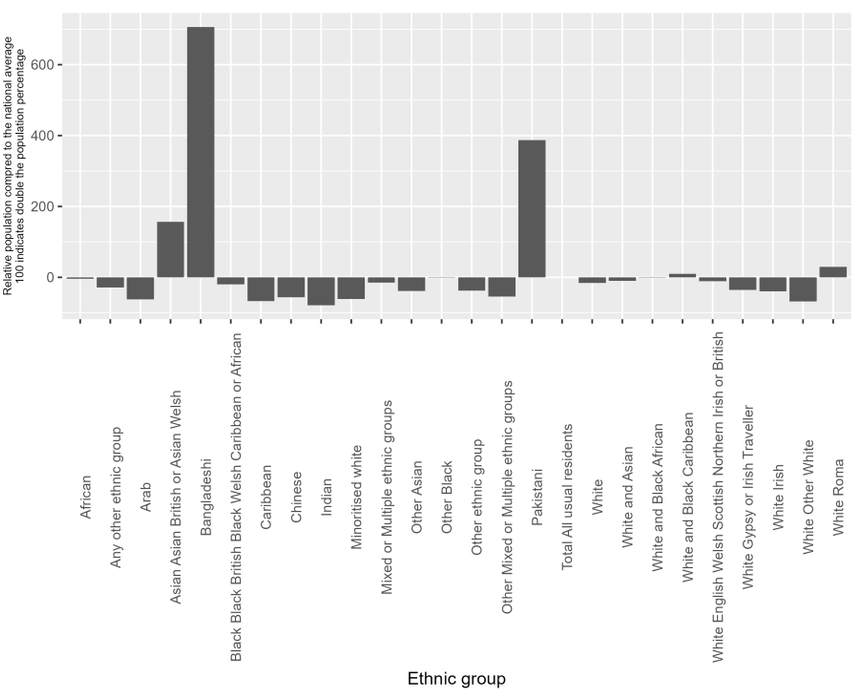

Appendix A2.93.6: the ethnic composition of Oldham (Census 2019) compared to the national average

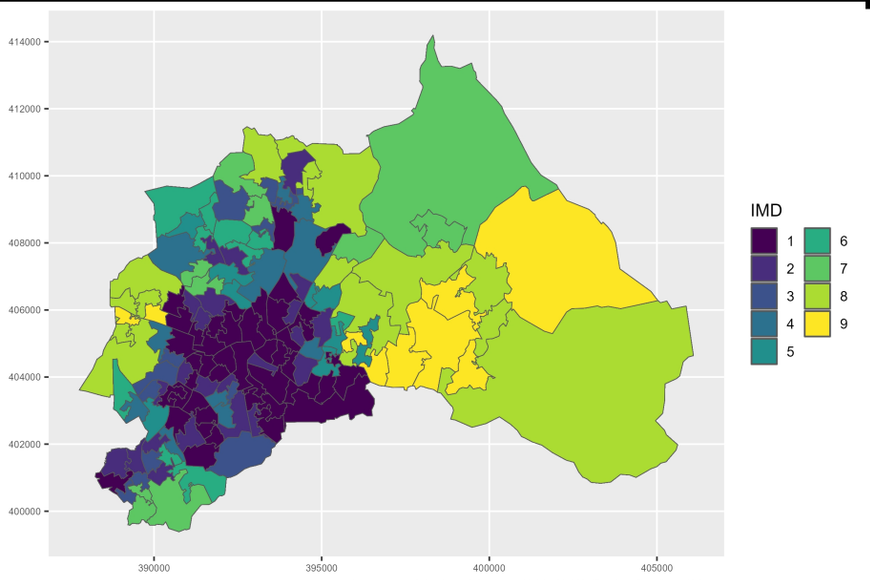

Appendix A2.93.7: Mapped IMD 2019 distribution in Oldham

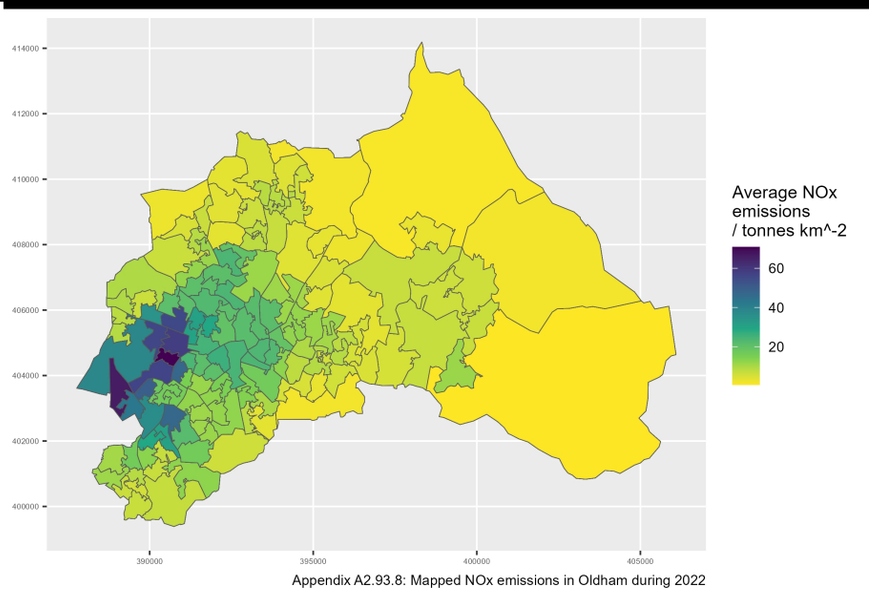

Appendix A2.93.8: Mapped NOx emissions in Oldham during 2022

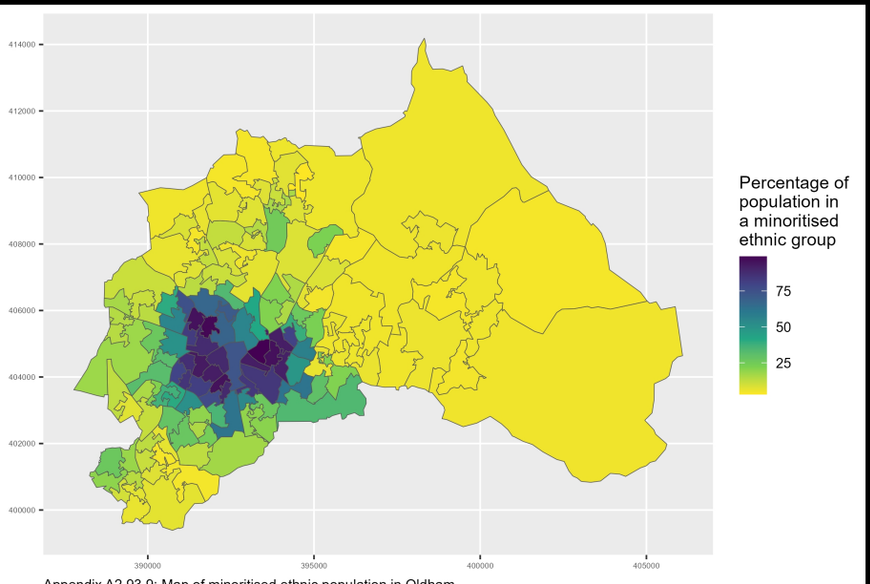

Appendix A2.93.9: Map of minoritised ethnic population in Oldham

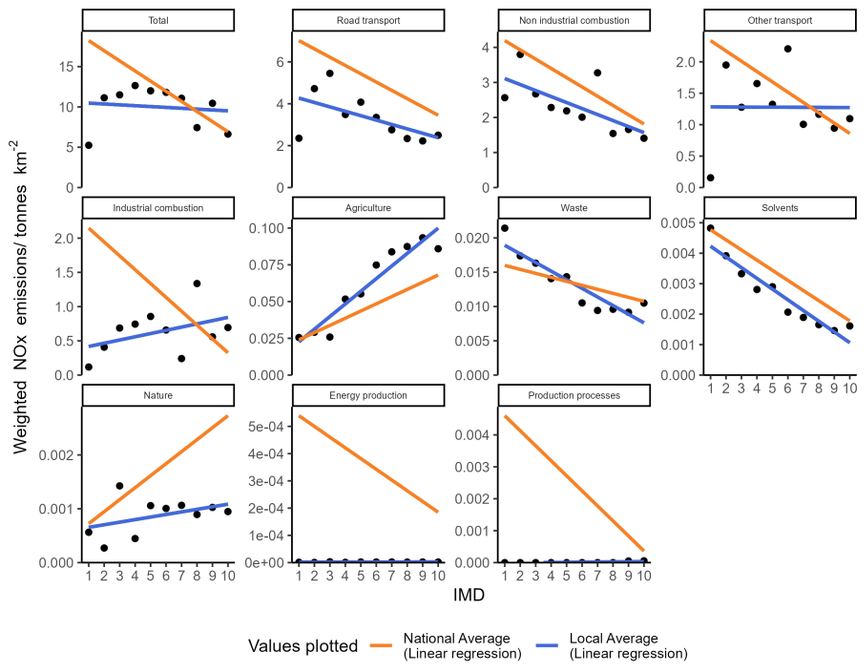

Appendix A2.94.1: Socioeconomic NOx emissions inequality in Oxfordshire during 2022
The local average emissions for each deprivation decile are shown as a point

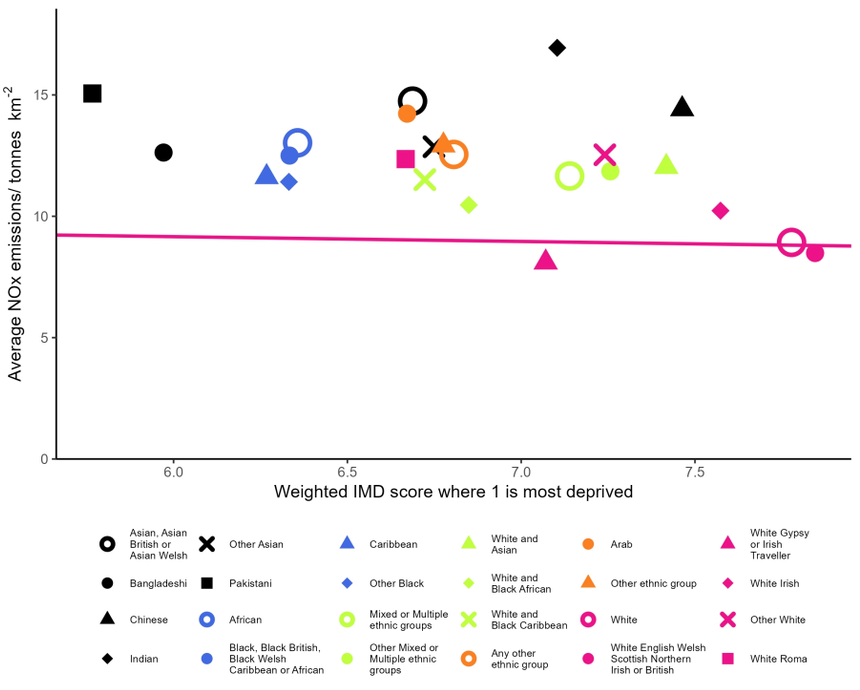

Appendix A2.94.2: Ethnicity based inequality in NOx emissions in Oxfordshire during 2022

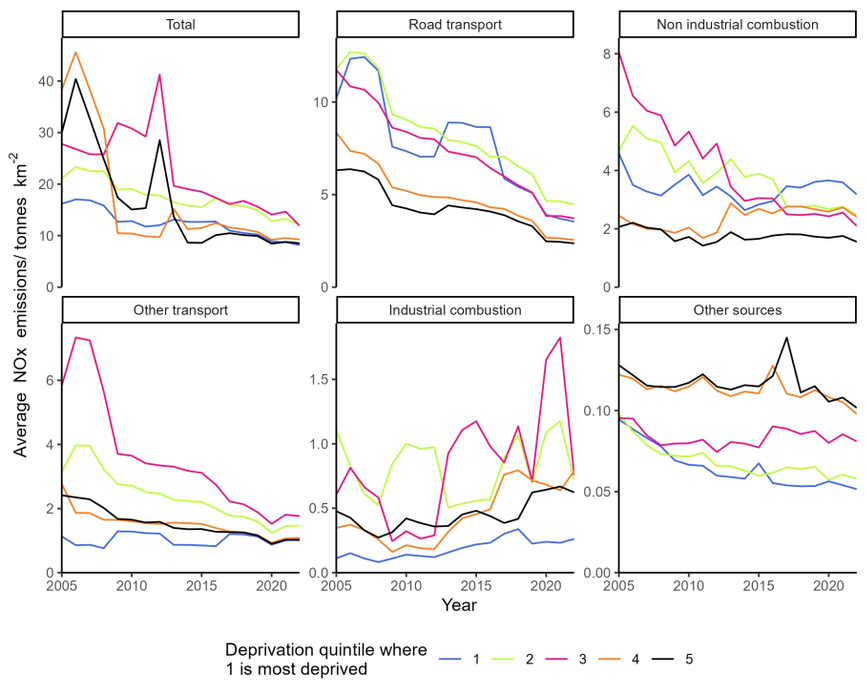

Appendix A2.94.3: Changes in deprivation based NOx emissions inequality over time in Oxfordshire

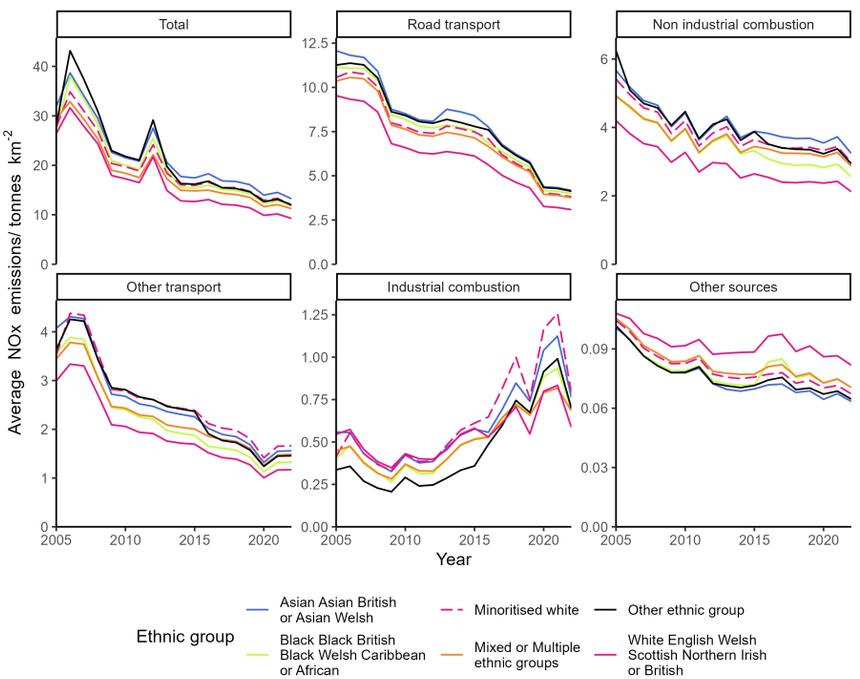

Appendix A2.94.4: Changes in ethnicity based NOx emissions inequality over time in Oxfordshire

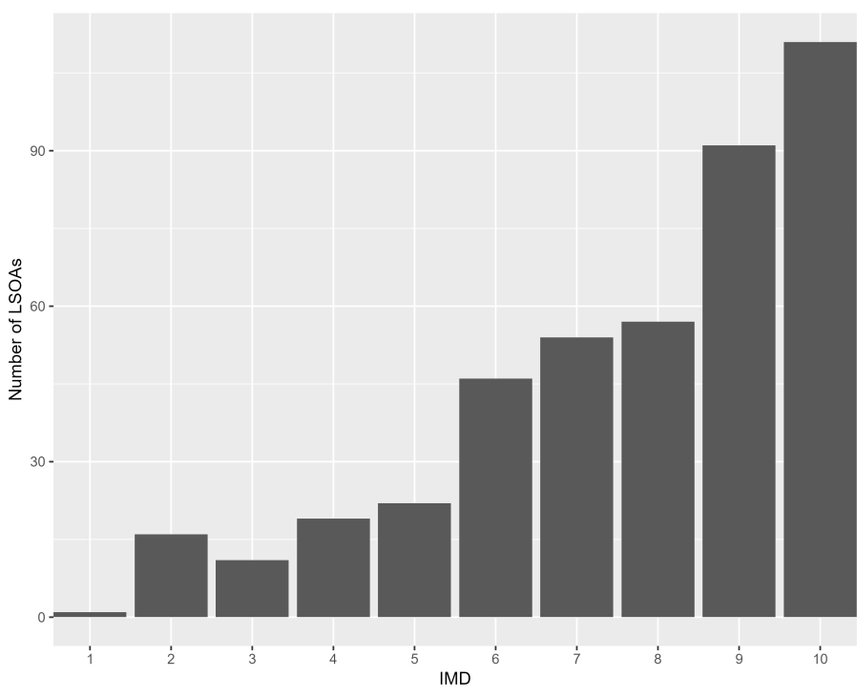

Appendix A2.94.5: The distribution of residential deprivation in Oxfordshire (IMD 2019)

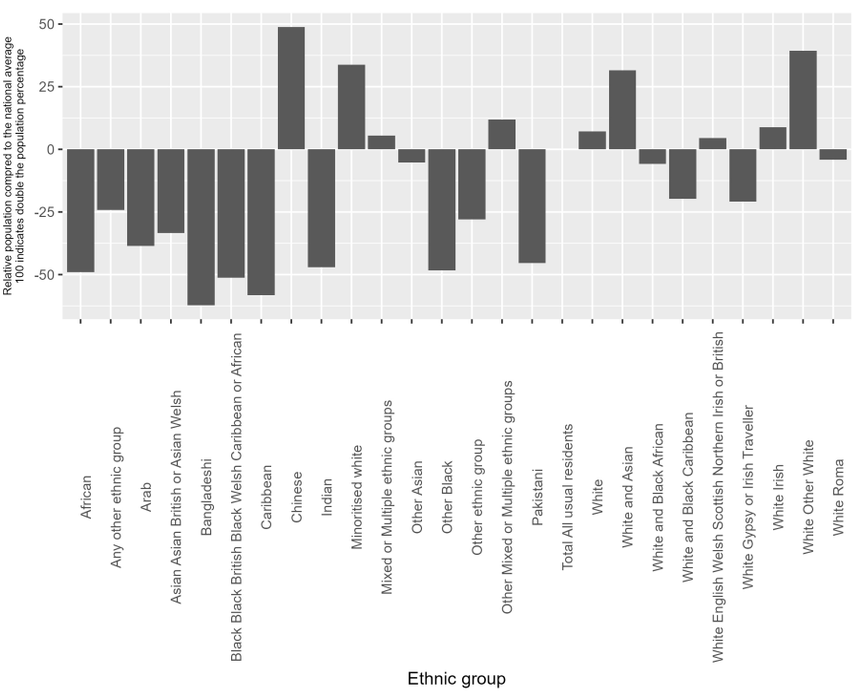

Appendix A2.94.6: the ethnic composition of Oxfordshire (Census 2019) compared to the national average

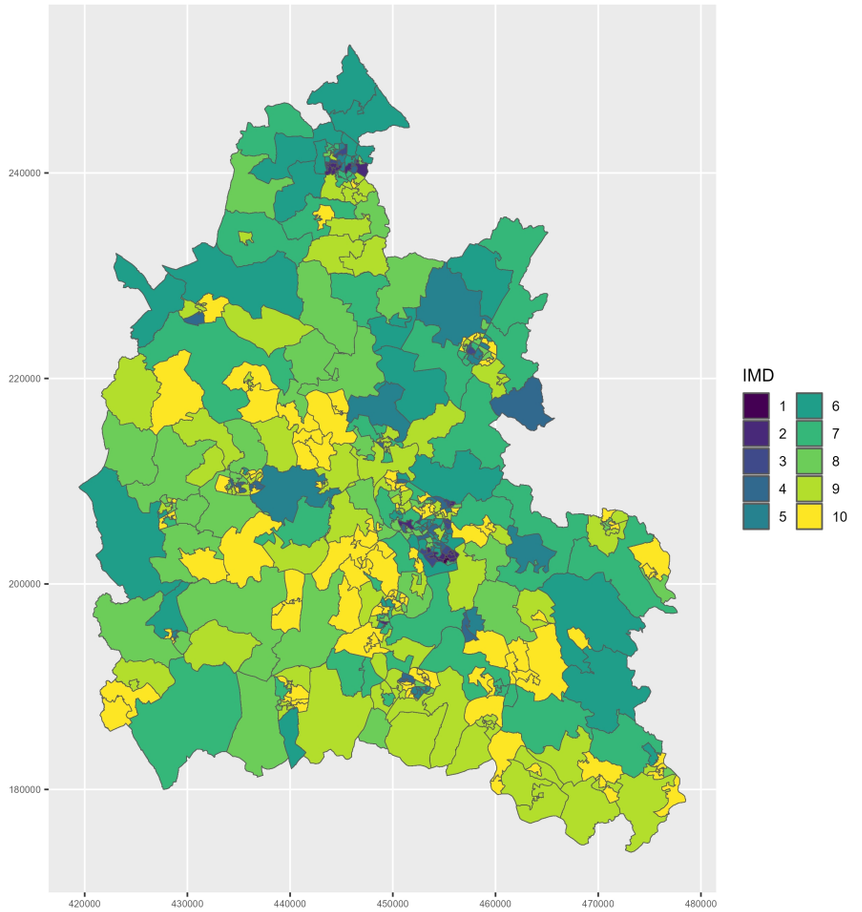

Appendix A2.94.7: Mapped IMD 2019 distribution in Oxfordshire

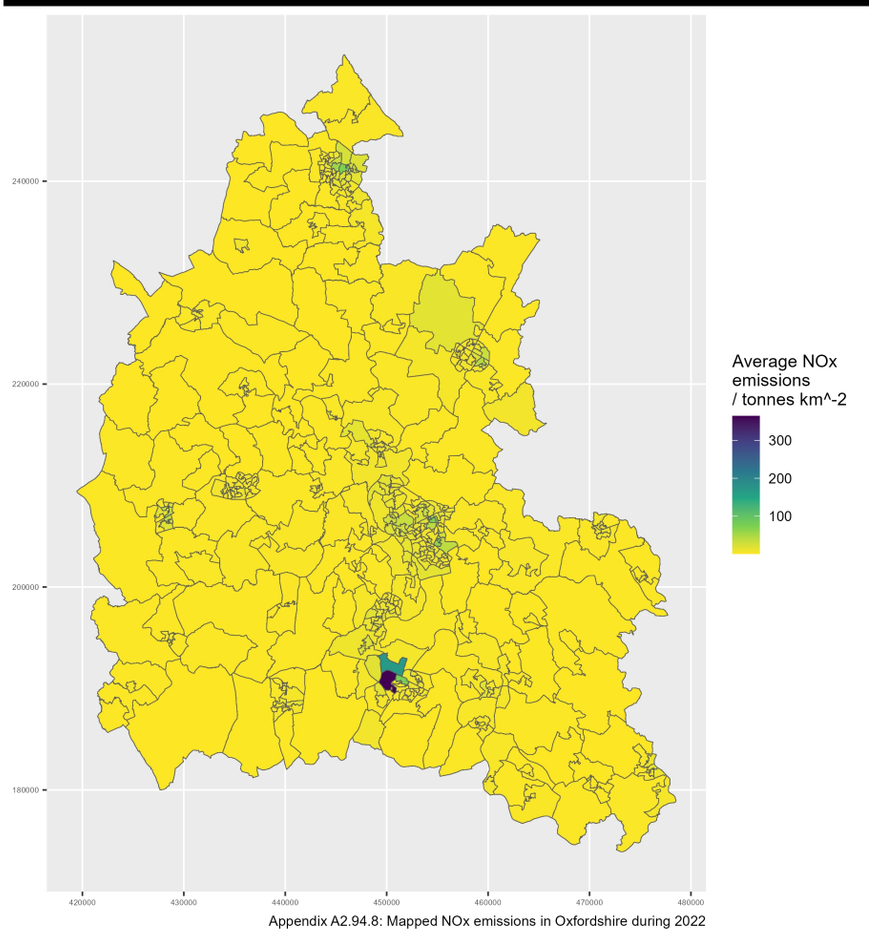

Appendix A2.94.8: Mapped NOx emissions in Oxfordshire during 2022

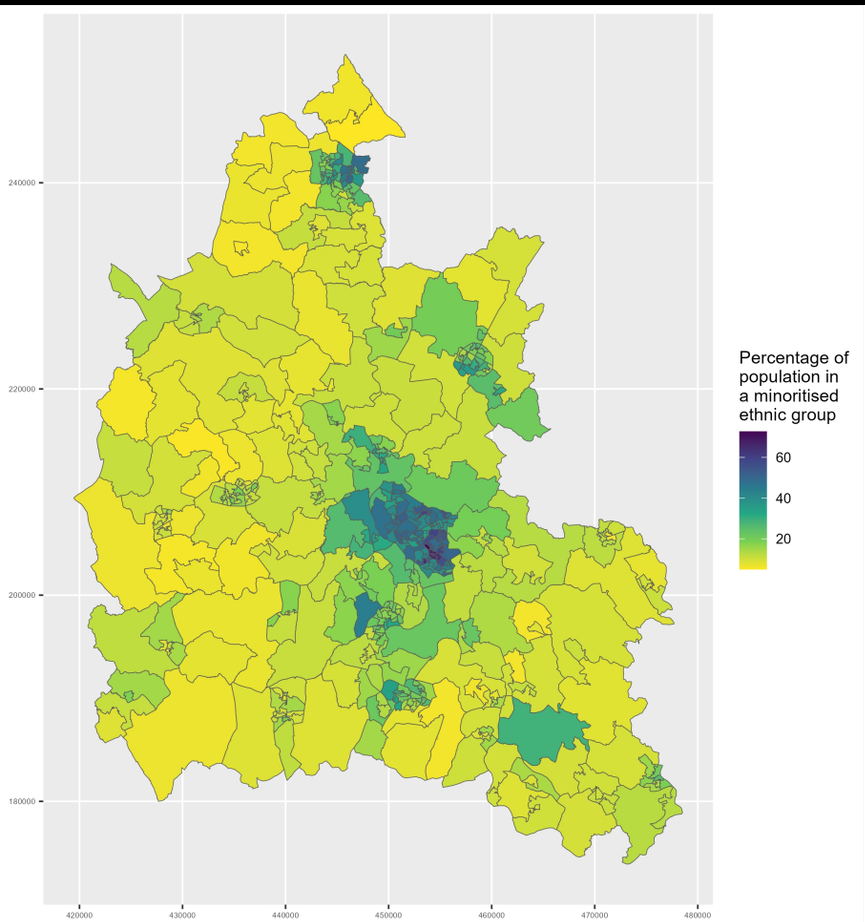

Appendix A2.94.9: Map of minoritised ethnic population in Oxfordshire

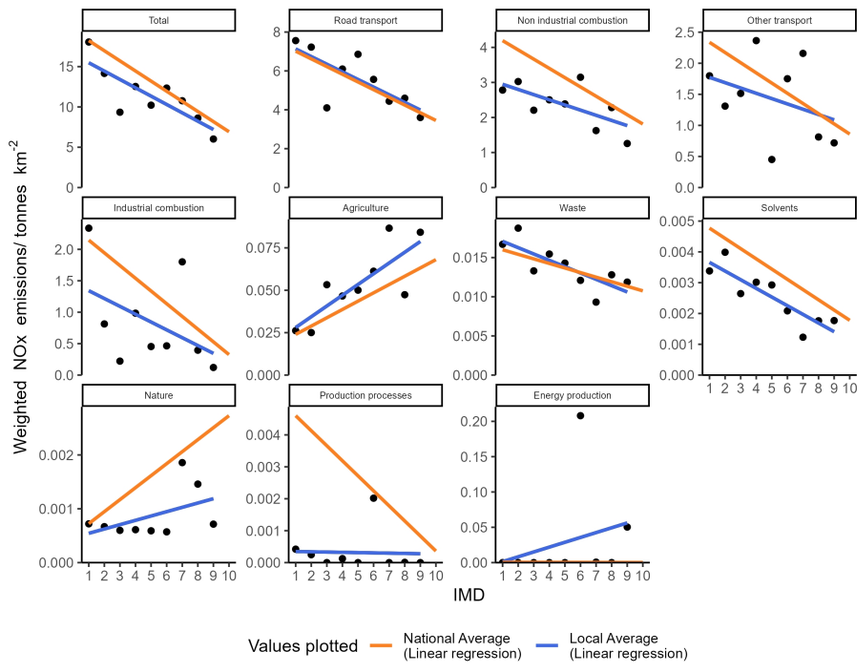

Appendix A2.95.1: Socioeconomic NOx emissions inequality in Peterborough during 2022
The local average emissions for each deprivation decile are shown as a point

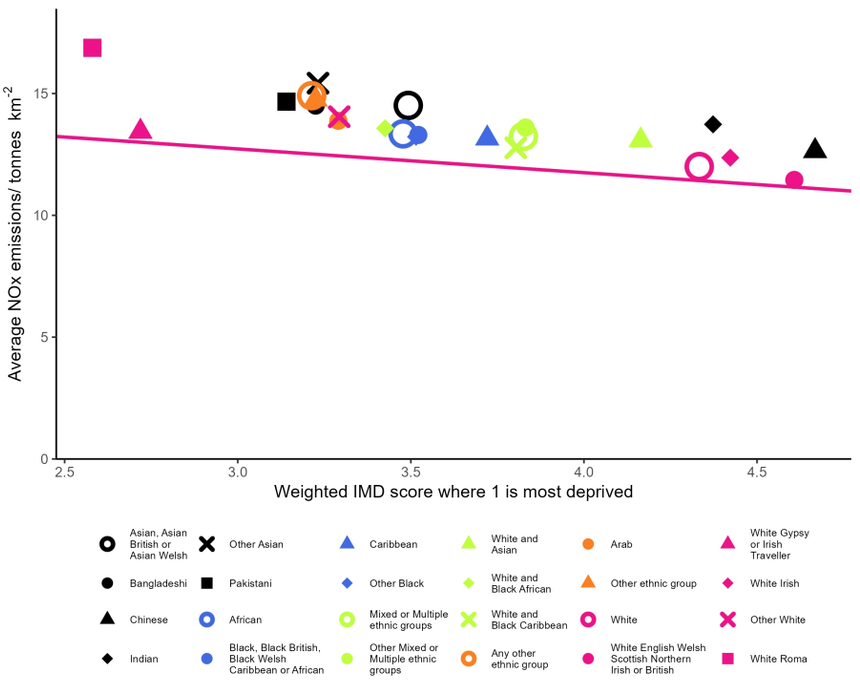

Appendix A2.95.2: Ethnicity based inequality in NOx emissions in Peterborough during 2022

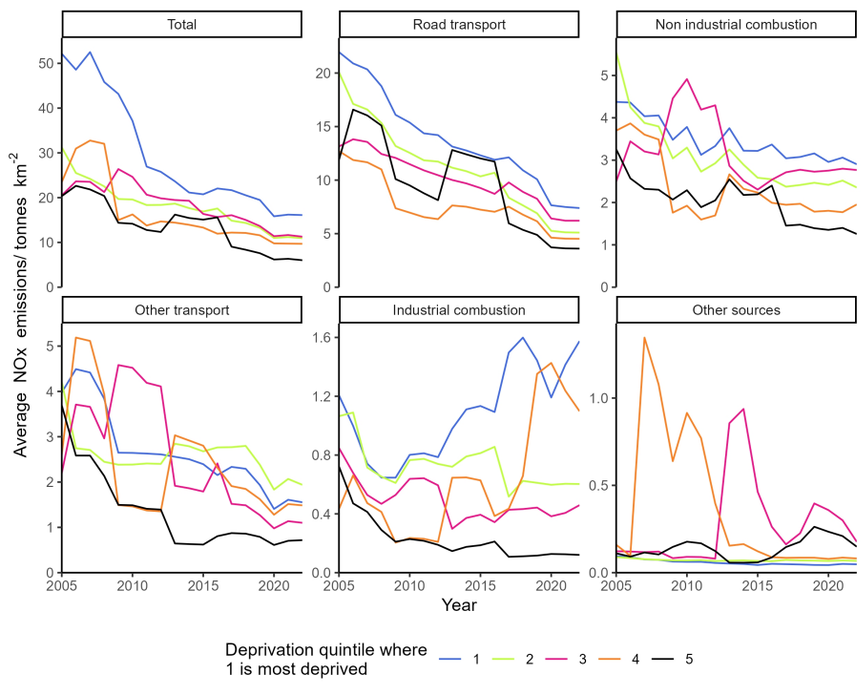

Appendix A2.95.3: Changes in deprivation based NOx emissions inequality over time in Peterborough

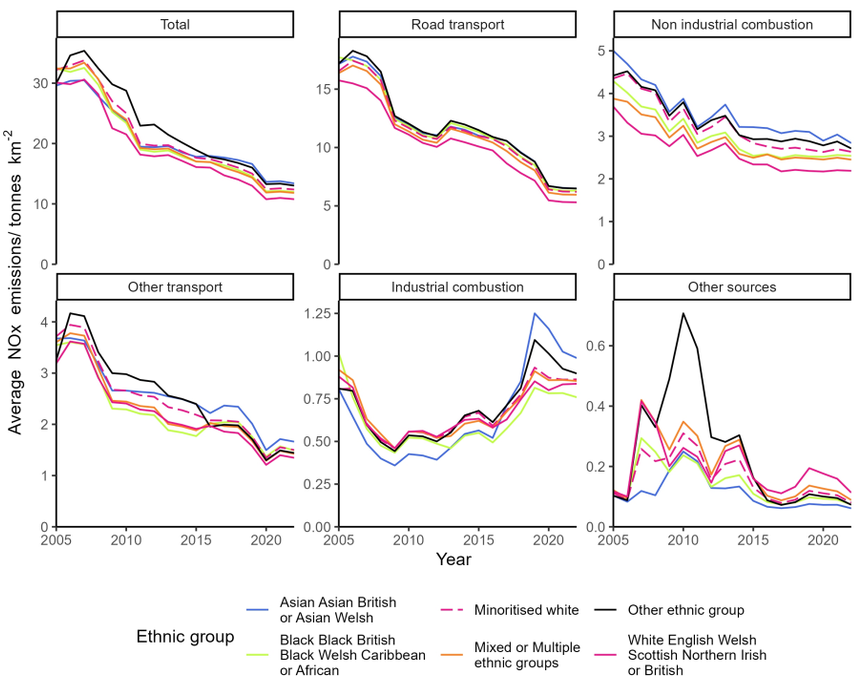

Appendix A2.95.4: Changes in ethnicity based NOx emissions inequality over time in Peterborough

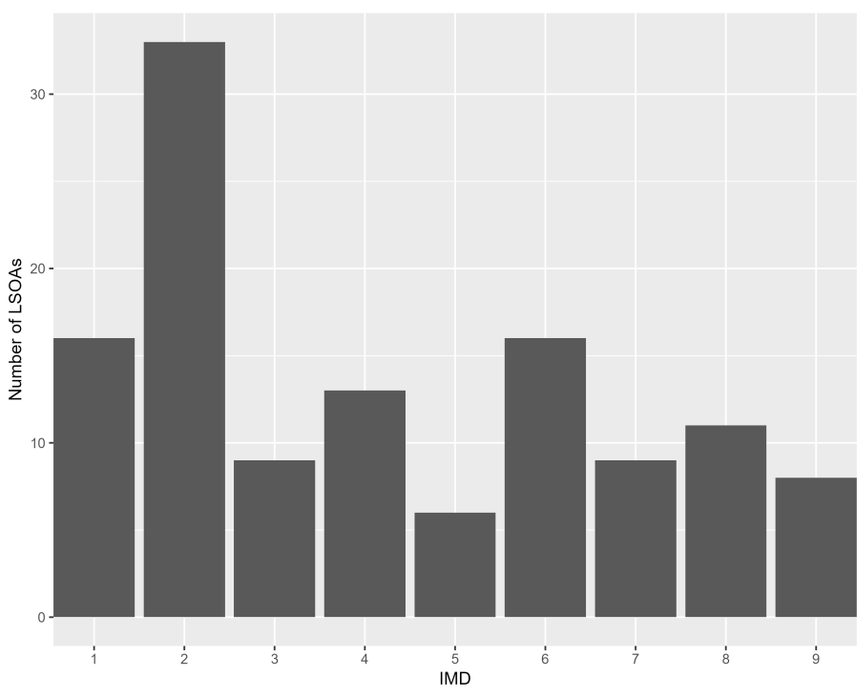

Appendix A2.95.5: The distribution of residential deprivation in Peterborough (IMD 2019)

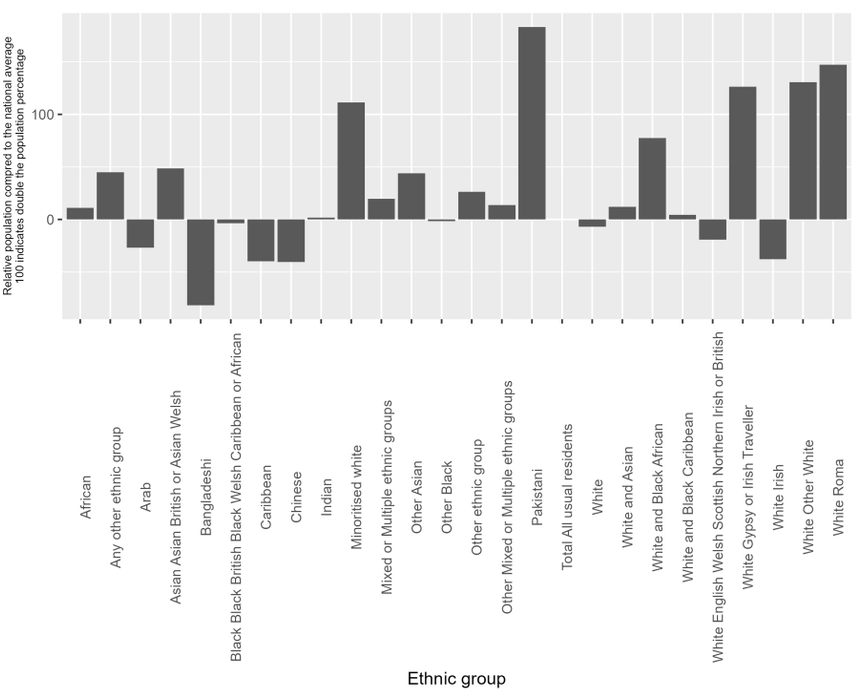

Appendix A2.95.6: the ethnic composition of Peterborough (Census 2019) compared to the national average

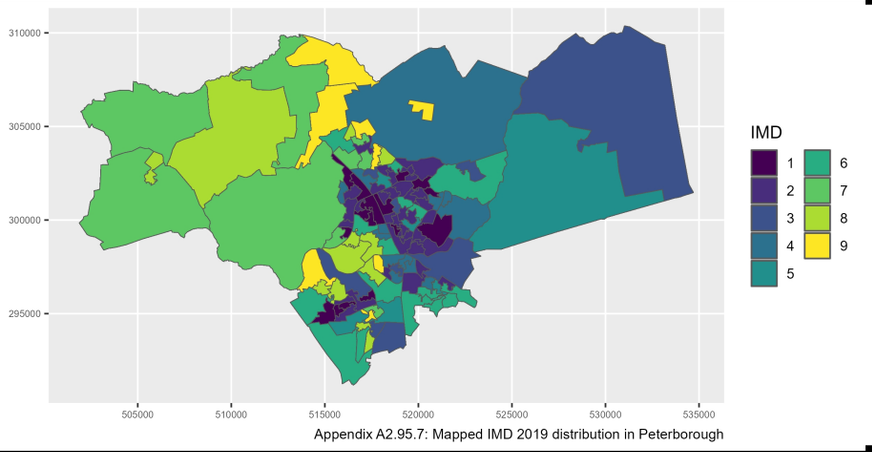

Appendix A2.95.7: Mapped IMD 2019 distribution in Peterborough

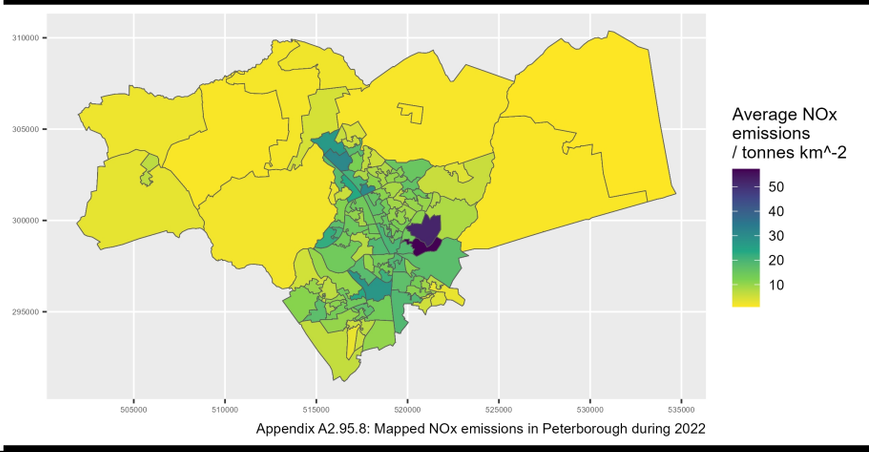

Appendix A2.95.8: Mapped NOx emissions in Peterborough during 2022

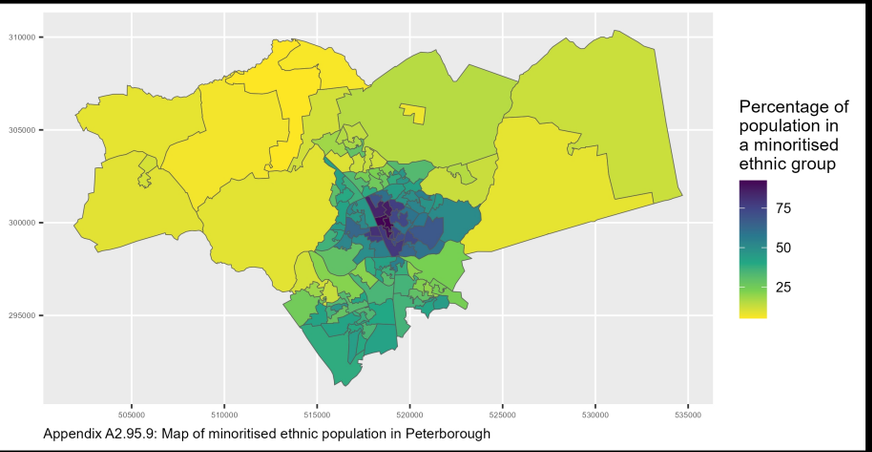

Appendix A2.95.9: Map of minoritised ethnic population in Peterborough

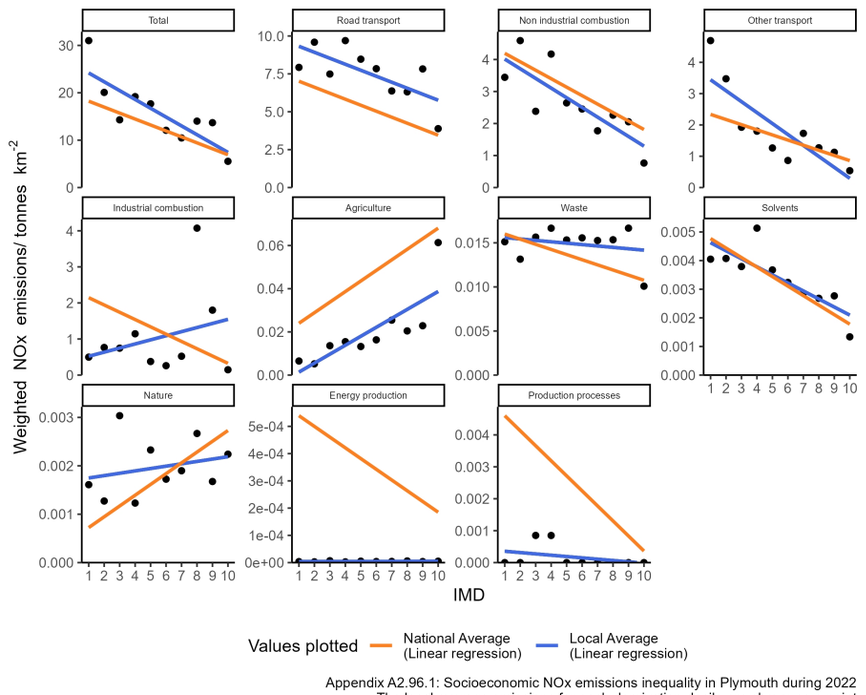

Appendix A2.96.1: Socioeconomic NOx emissions inequality in Plymouth during 2022
The local average emissions for each deprivation decile are shown as a point

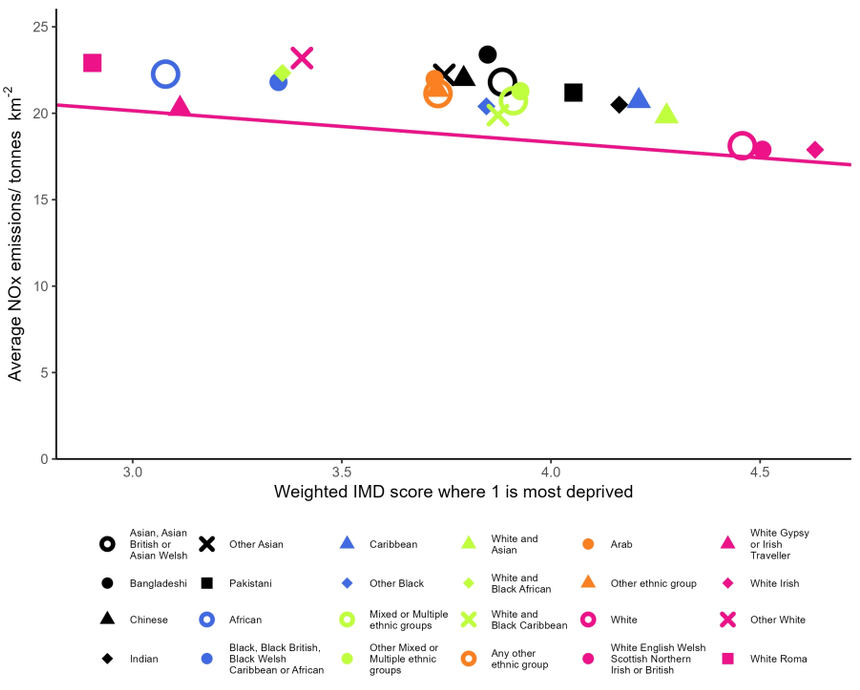

Appendix A2.96.2: Ethnicity based inequality in NOx emissions in Plymouth during 2022

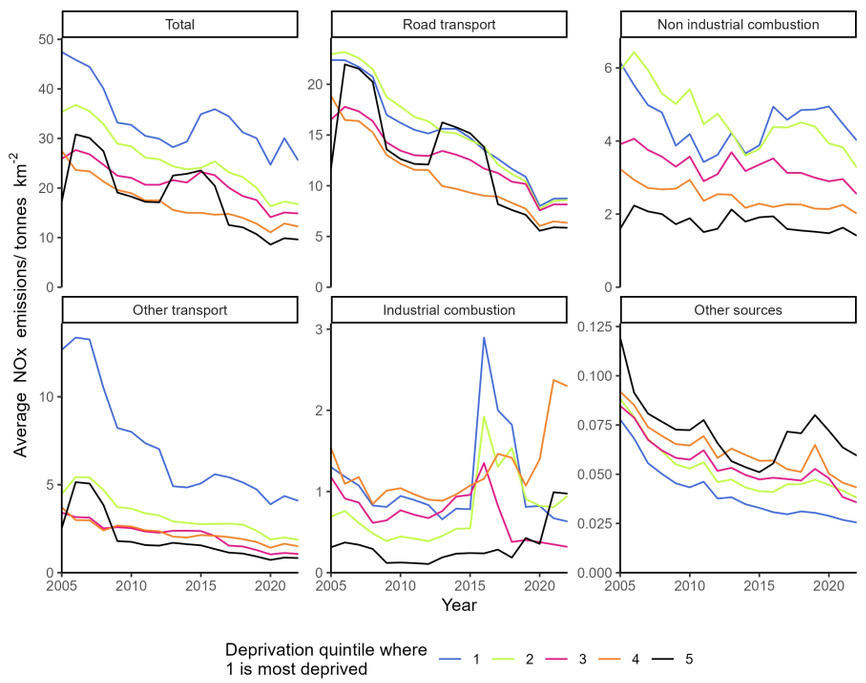

Appendix A2.96.3: Changes in deprivation based NOx emissions inequality over time in Plymouth

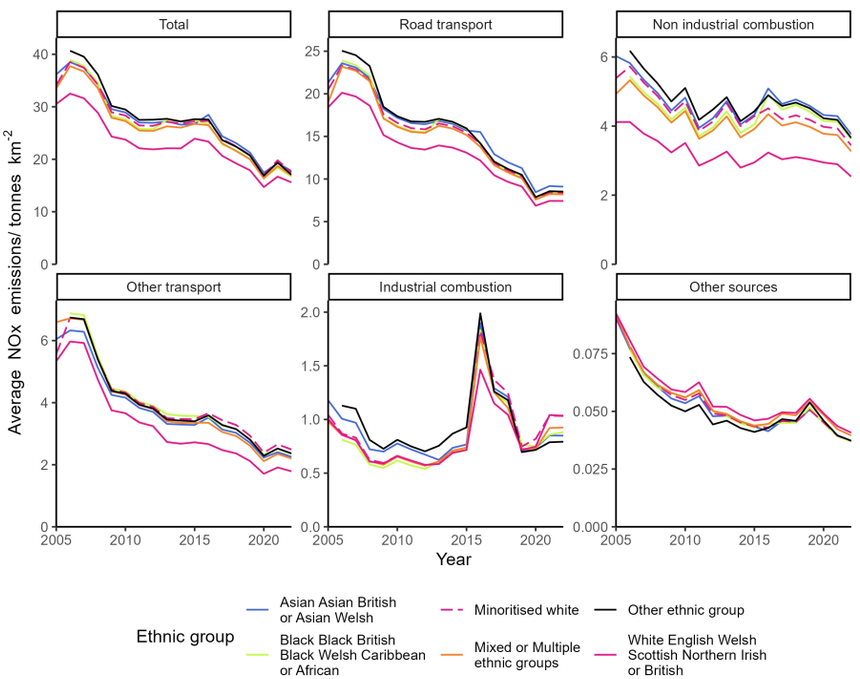

Appendix A2.96.4: Changes in ethnicity based NOx emissions inequality over time in Plymouth

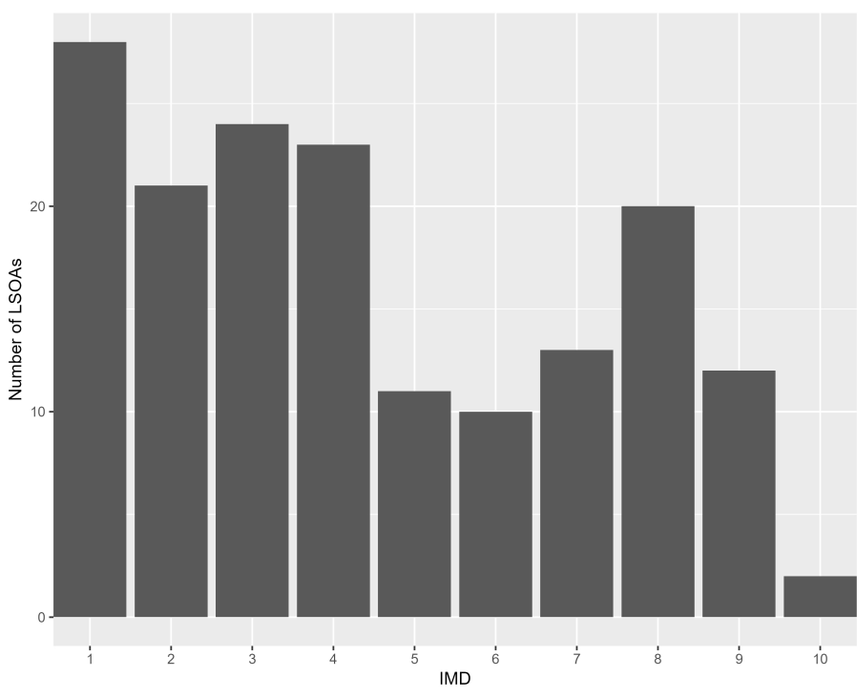

Appendix A2.96.5: The distribution of residential deprivation in Plymouth (IMD 2019)

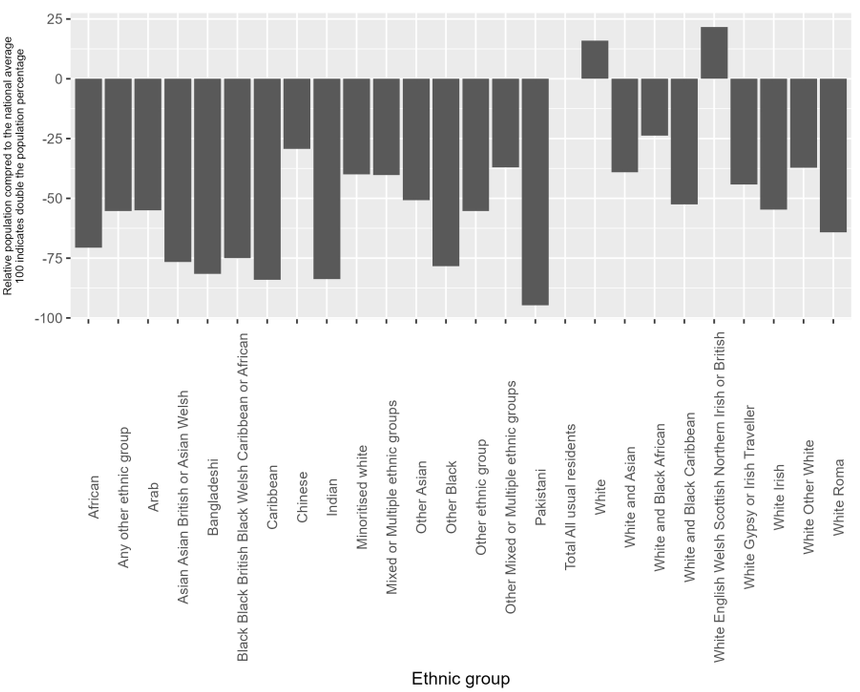

Appendix A2.96.6: the ethnic composition of Plymouth (Census 2019) compared to the national average

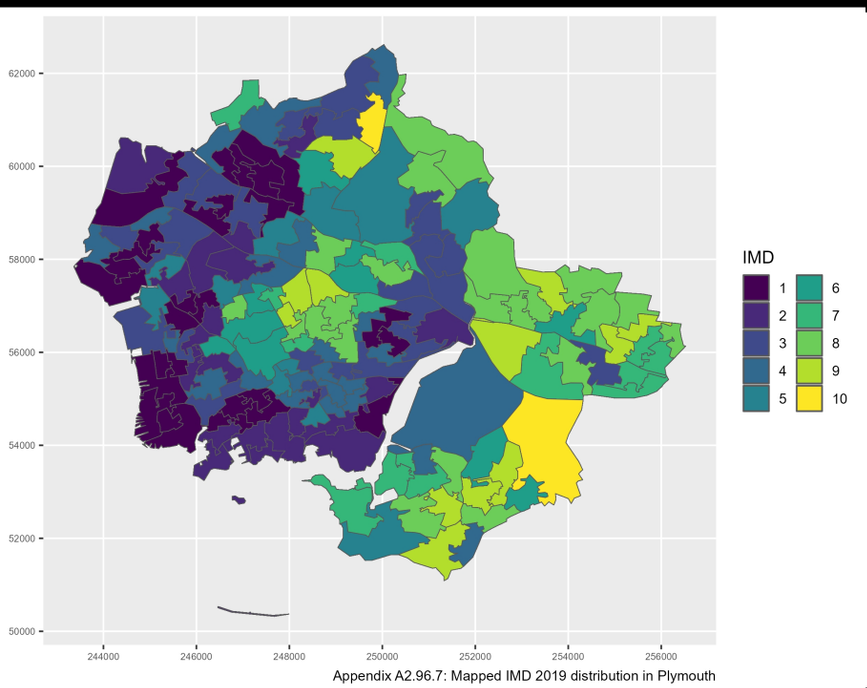

Appendix A2.96.7: Mapped IMD 2019 distribution in Plymouth

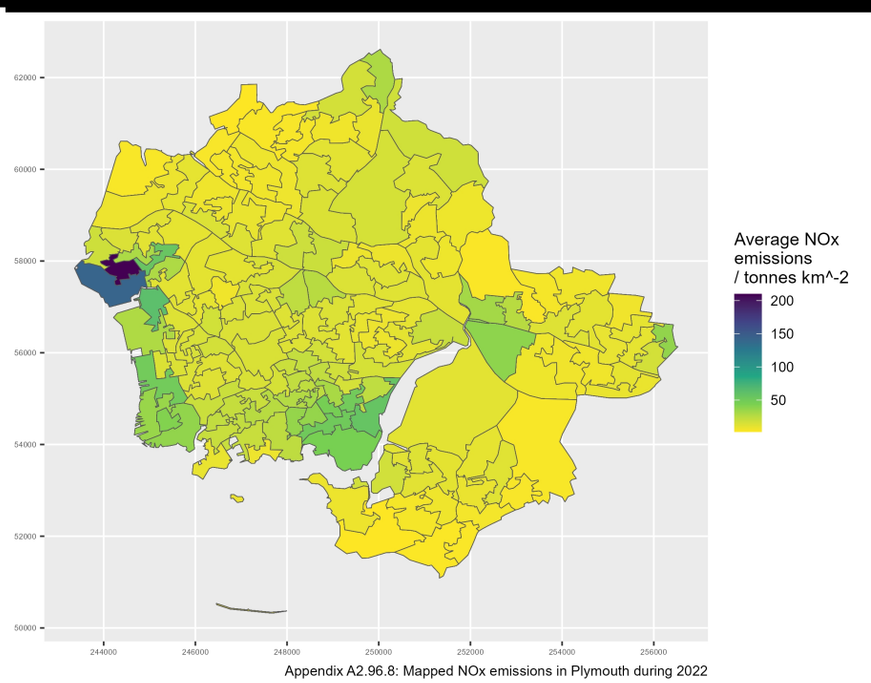

Appendix A2.96.8: Mapped NOx emissions in Plymouth during 2022

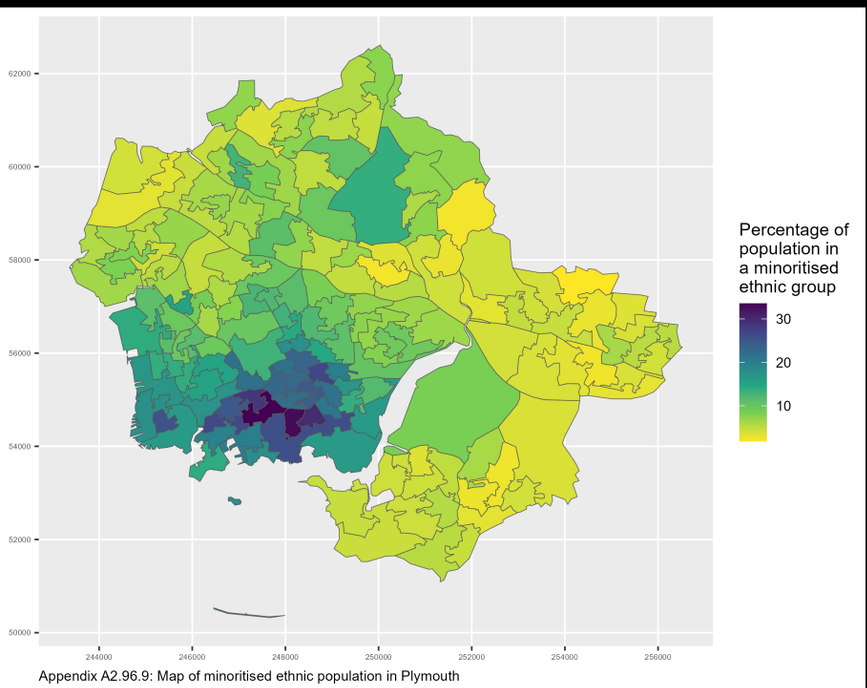

Appendix A2.96.9: Map of minoritised ethnic population in Plymouth

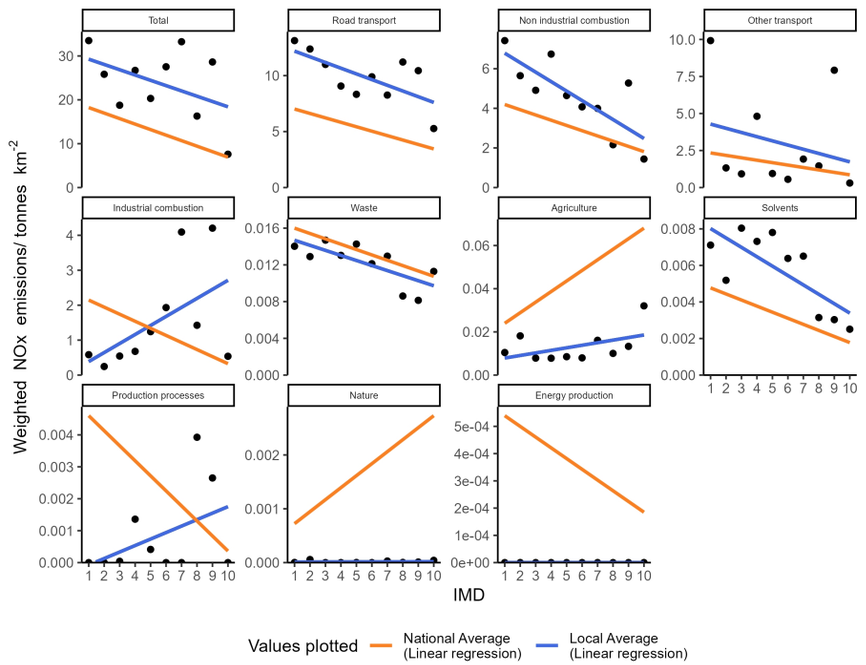

Appendix A2.97.1: Socioeconomic NOx emissions inequality in Portsmouth during 2022
The local average emissions for each deprivation decile are shown as a point

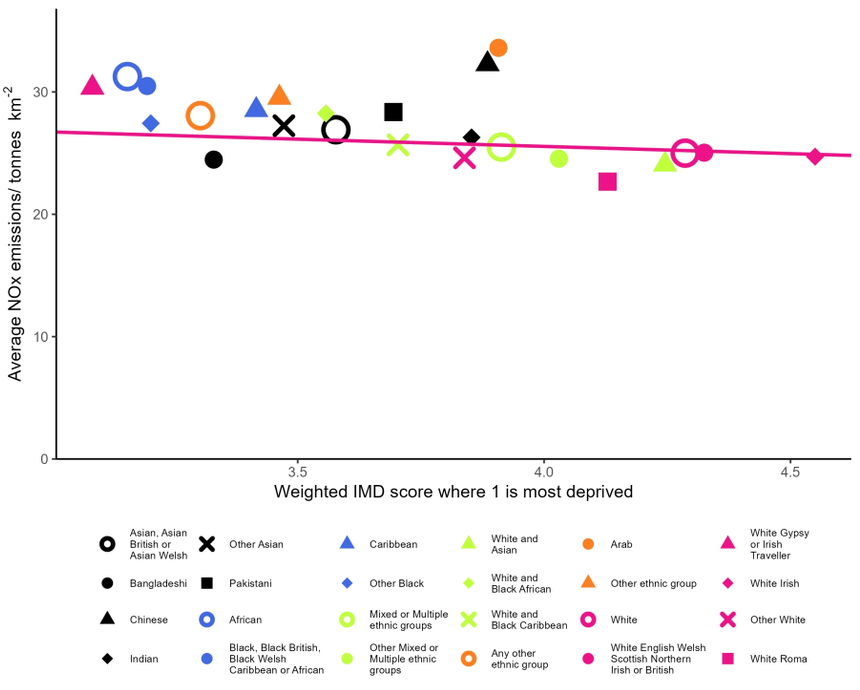

Appendix A2.97.2: Ethnicity based inequality in NOx emissions in Portsmouth during 2022

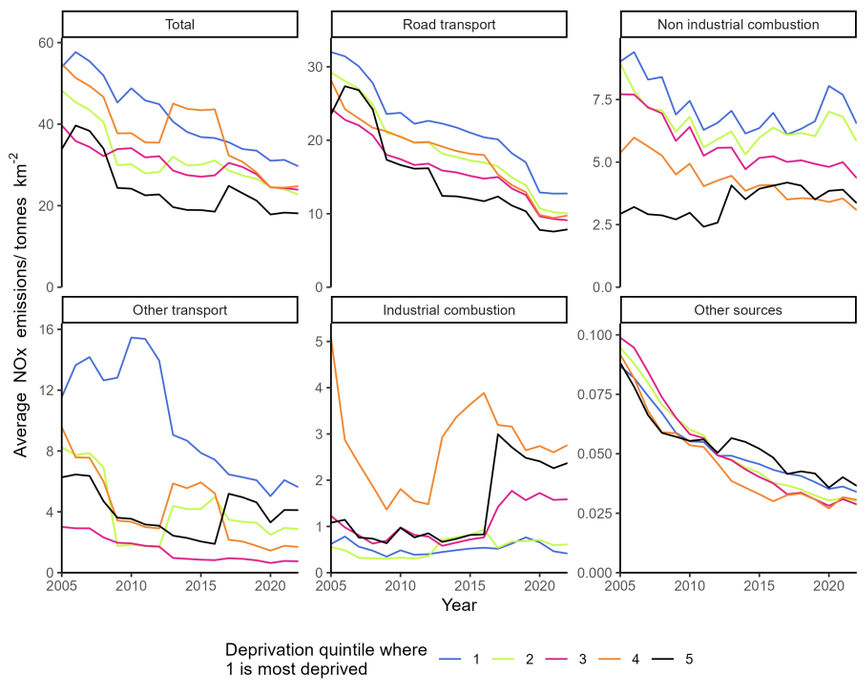

Appendix A2.97.3: Changes in deprivation based NOx emissions inequality over time in Portsmouth

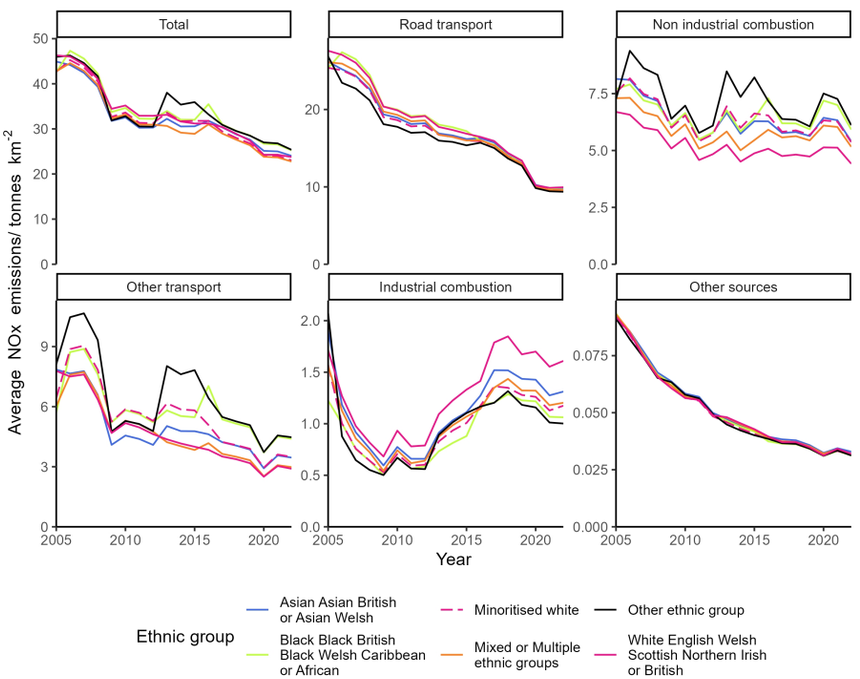

Appendix A2.97.4: Changes in ethnicity based NOx emissions inequality over time in Portsmouth

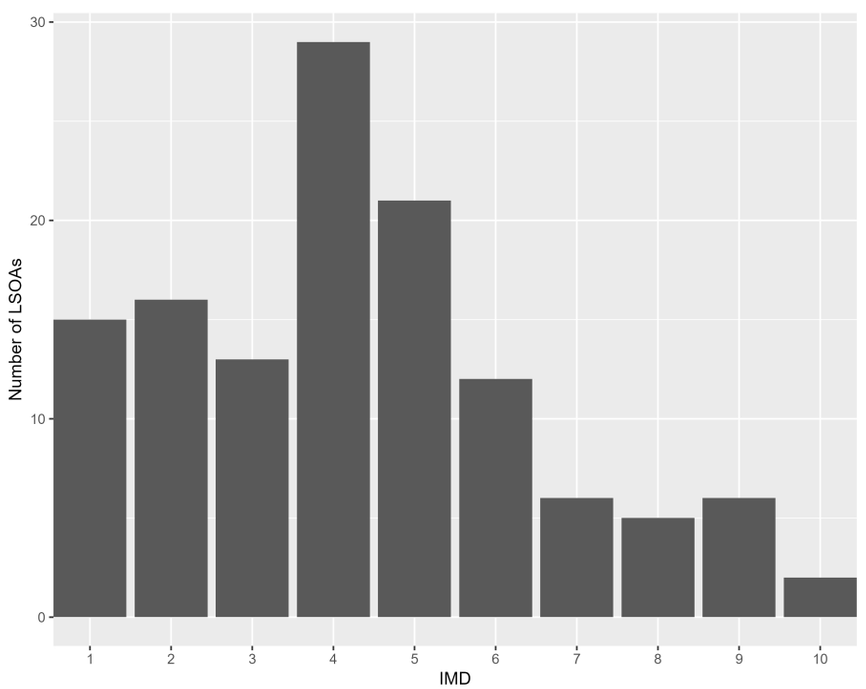

Appendix A2.97.5: The distribution of residential deprivation in Portsmouth (IMD 2019)

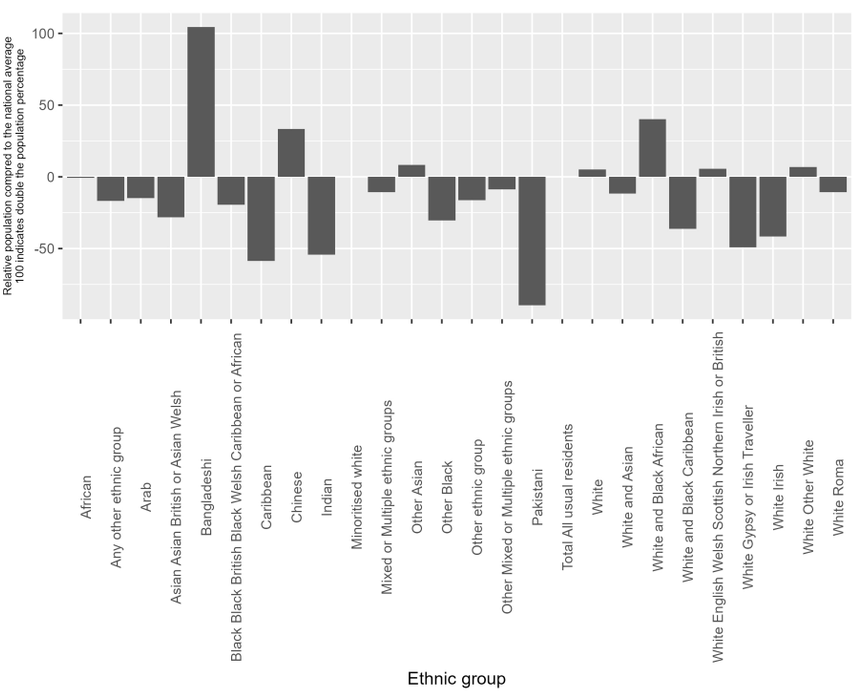

Appendix A2.97.6: the ethnic composition of Portsmouth (Census 2019) compared to the national average

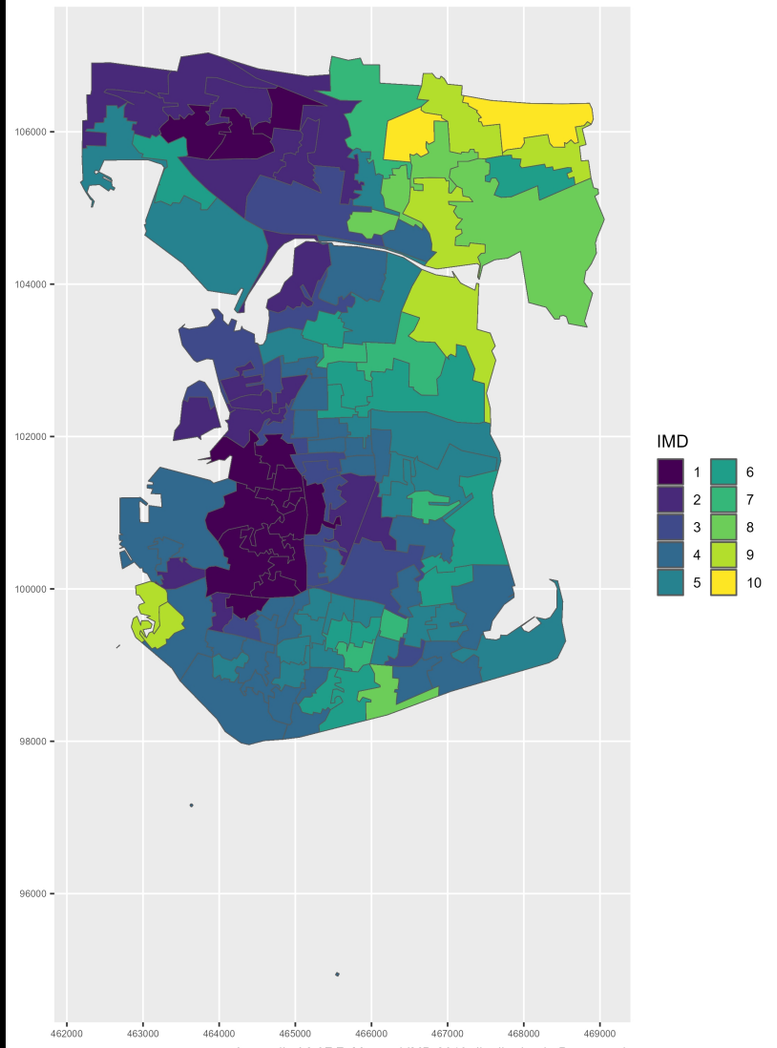

Appendix A2.97.7: Mapped IMD 2019 distribution in Portsmouth

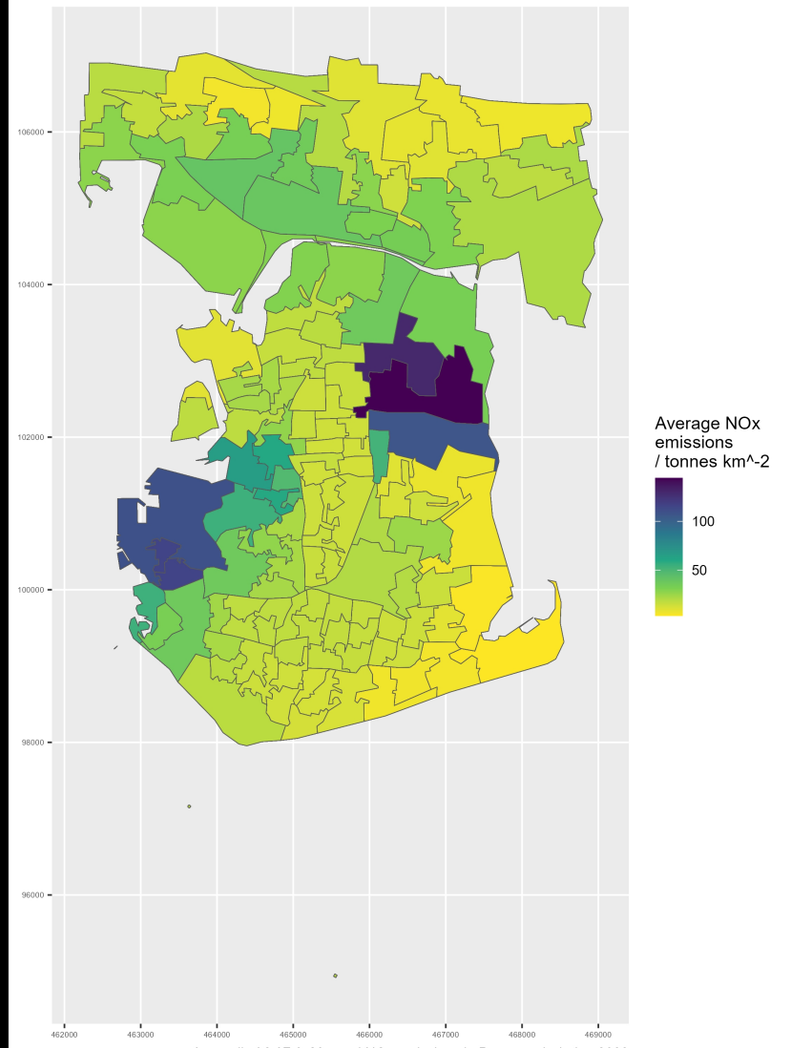

Appendix A2.97.8: Mapped NOx emissions in Portsmouth during 2022

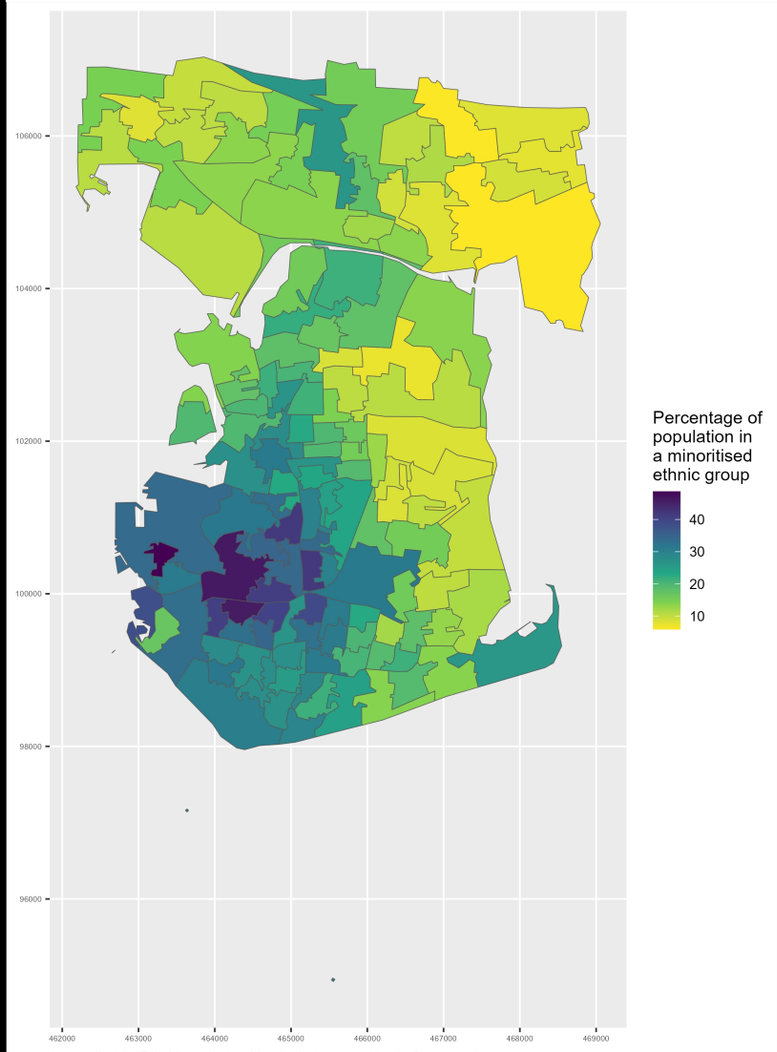

Appendix A2.97.9: Map of minoritised ethnic population in Portsmouth

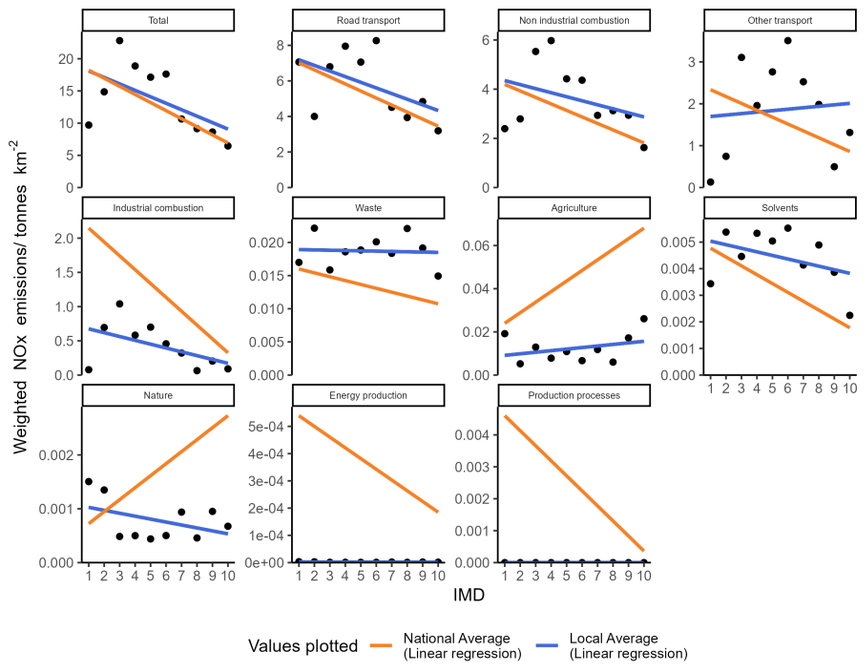

Appendix A2.98.1: Socioeconomic NOx emissions inequality in Reading during 2022
The local average emissions for each deprivation decile are shown as a point

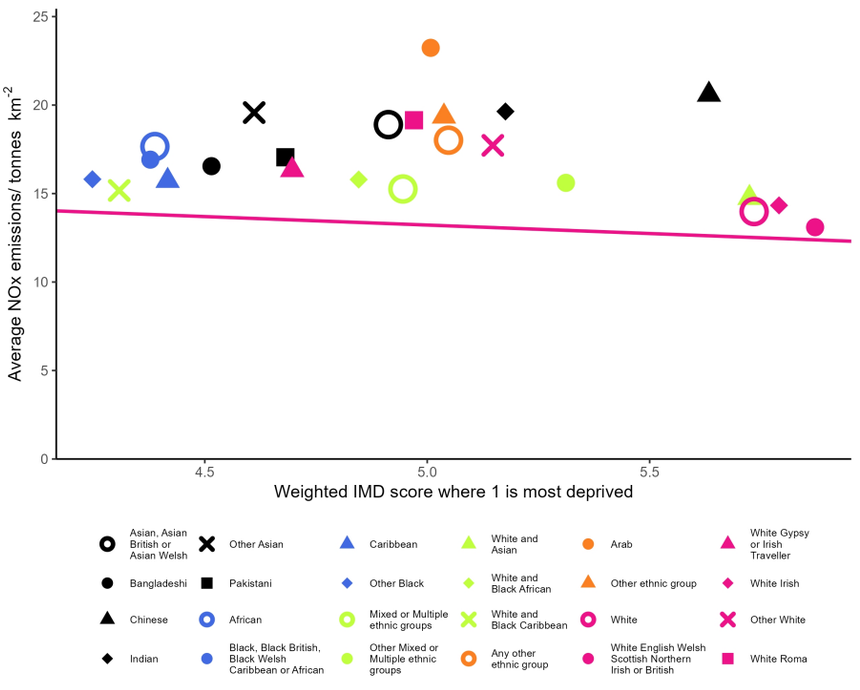

Appendix A2.98.2: Ethnicity based inequality in NOx emissions in Reading during 2022

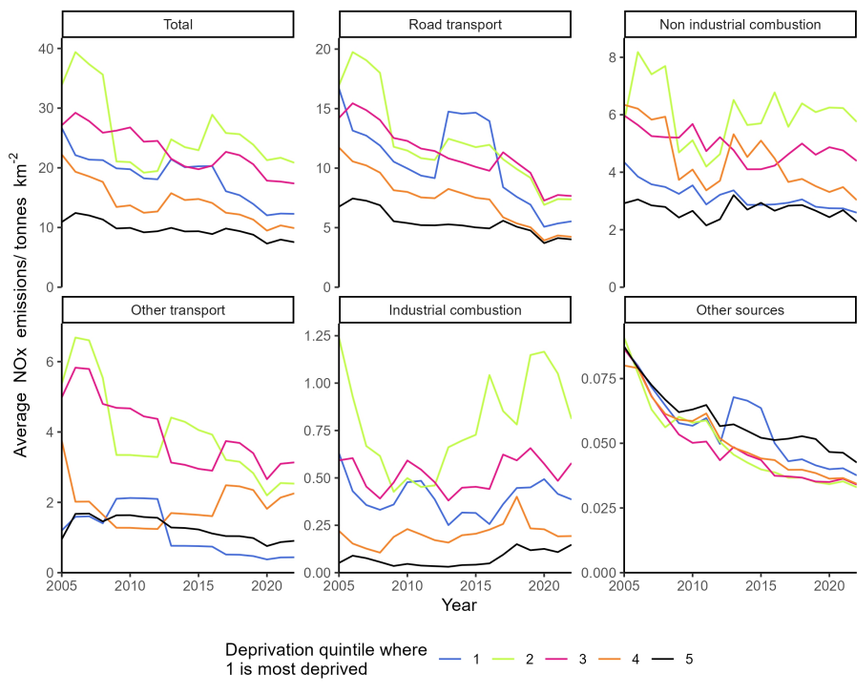

Appendix A2.98.3: Changes in deprivation based NOx emissions inequality over time in Reading

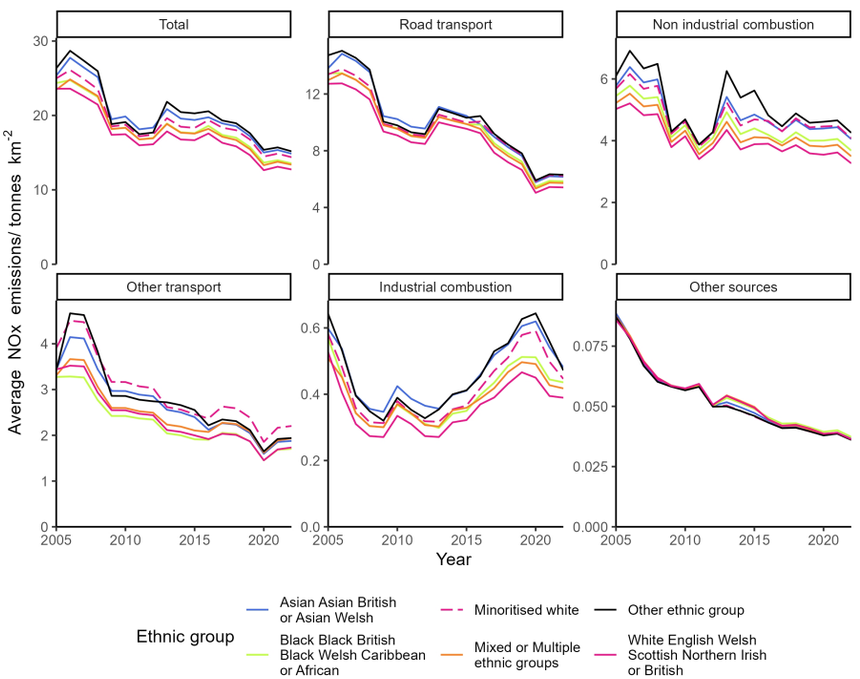

Appendix A2.98.4: Changes in ethnicity based NOx emissions inequality over time in Reading

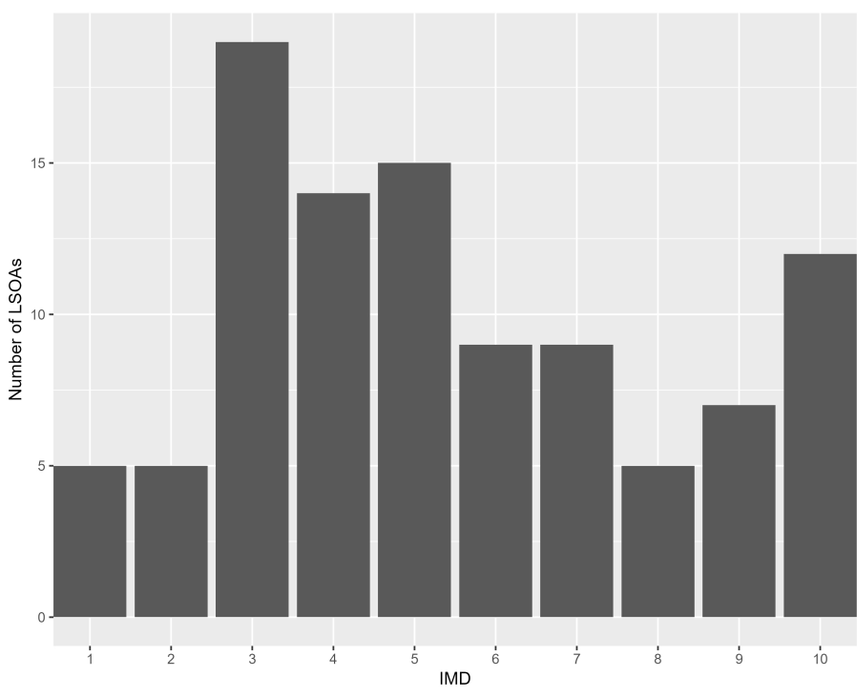

Appendix A2.98.5: The distribution of residential deprivation in Reading (IMD 2019)

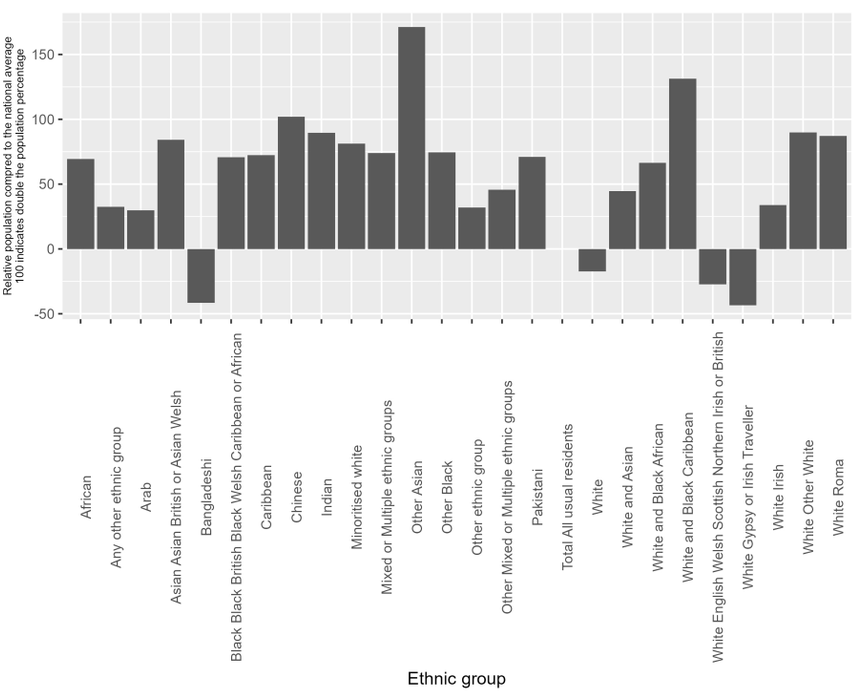

Appendix A2.98.6: the ethnic composition of Reading (Census 2019) compared to the national average

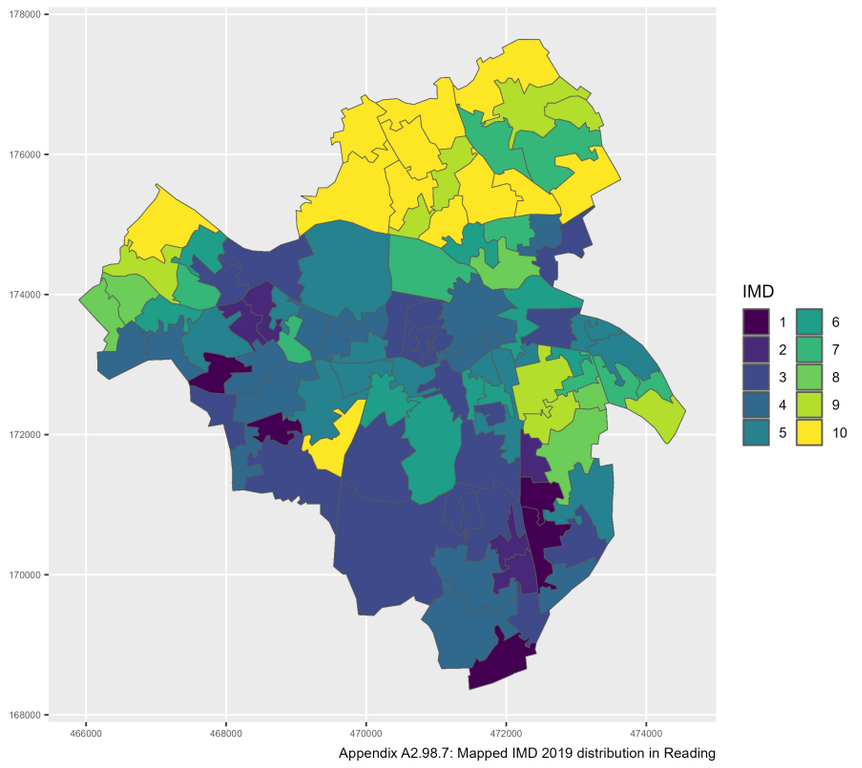

Appendix A2.98.7: Mapped IMD 2019 distribution in Reading

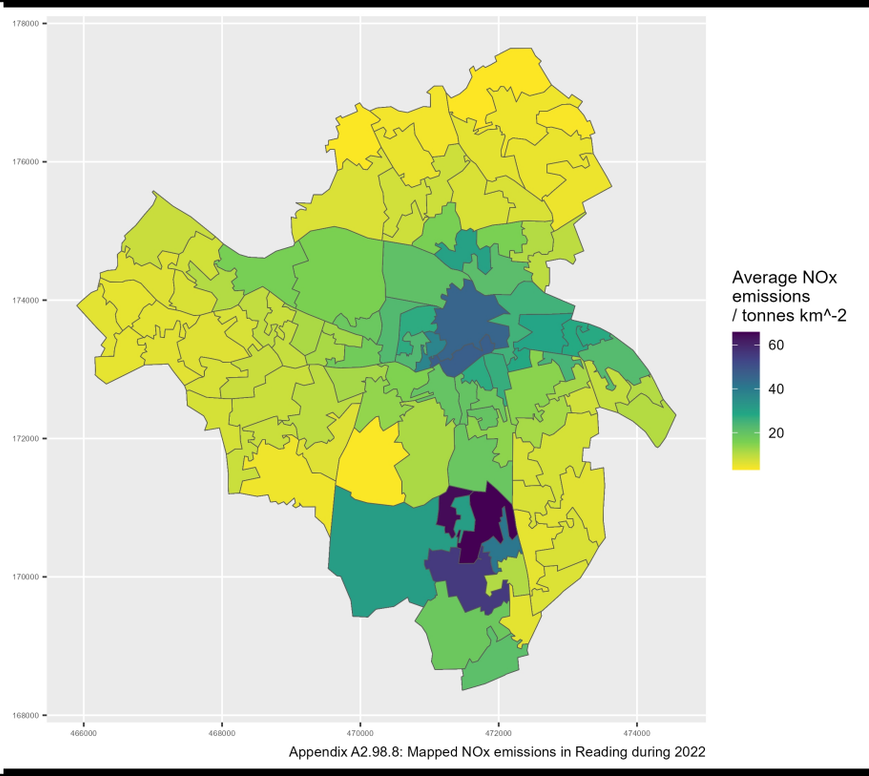

Appendix A2.98.8: Mapped NOx emissions in Reading during 2022

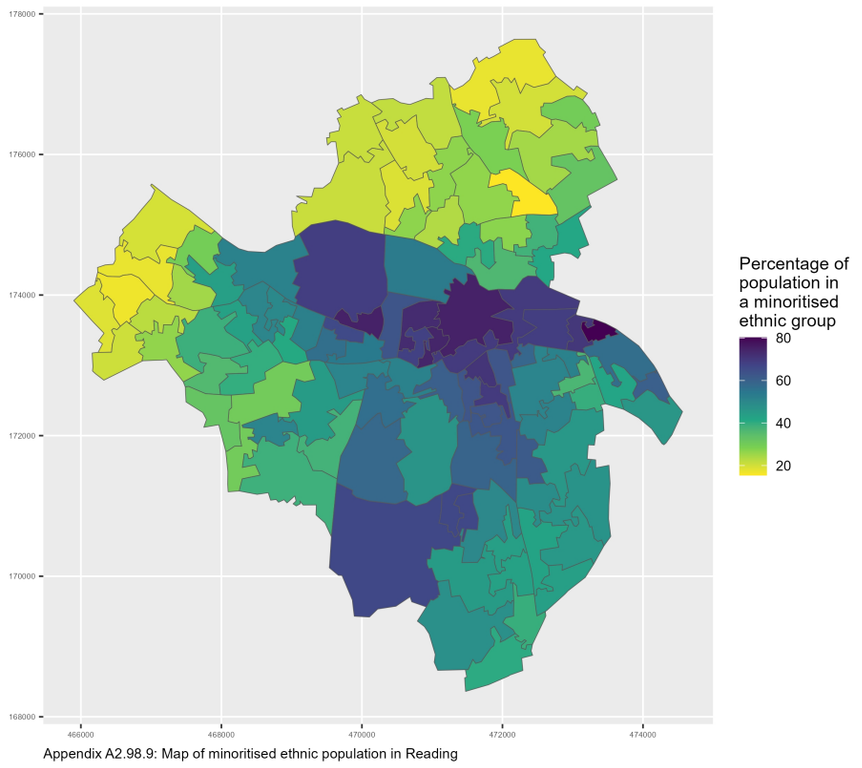

Appendix A2.98.9: Map of minoritised ethnic population in Reading

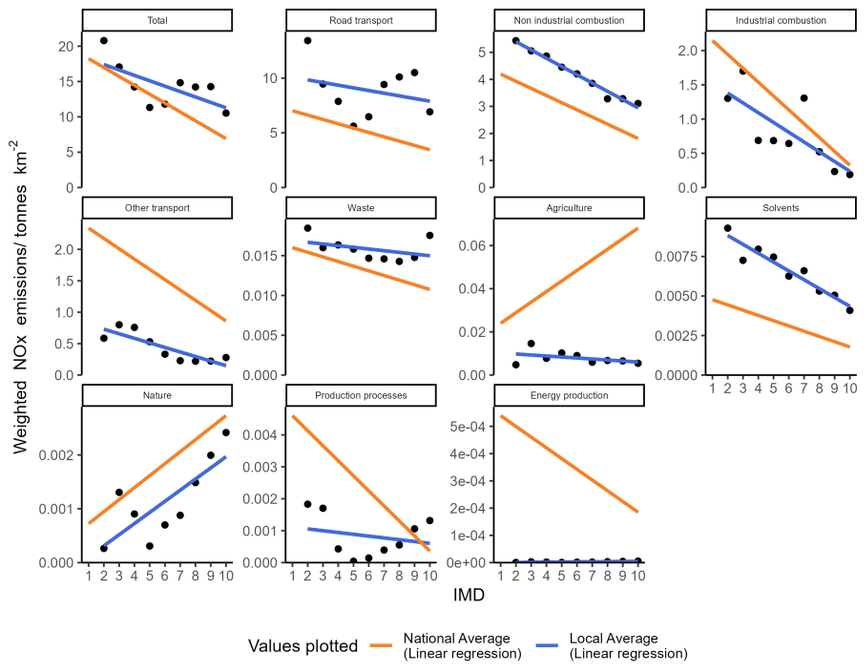

Appendix A2.99.1: Socioeconomic NOx emissions inequality in Redbridge during 2022
The local average emissions for each deprivation decile are shown as a point

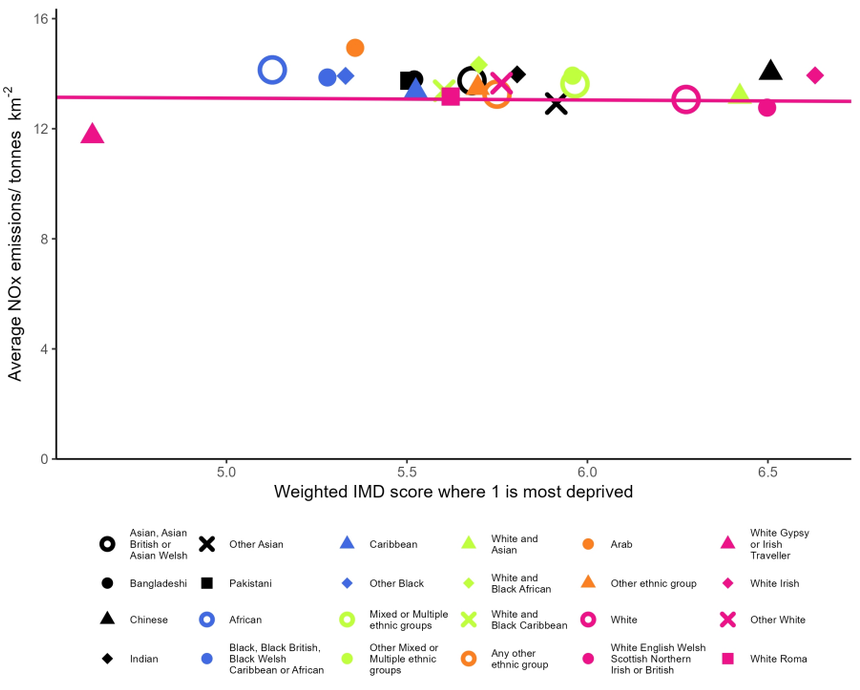

Appendix A2.99.2: Ethnicity based inequality in NOx emissions in Redbridge during 2022

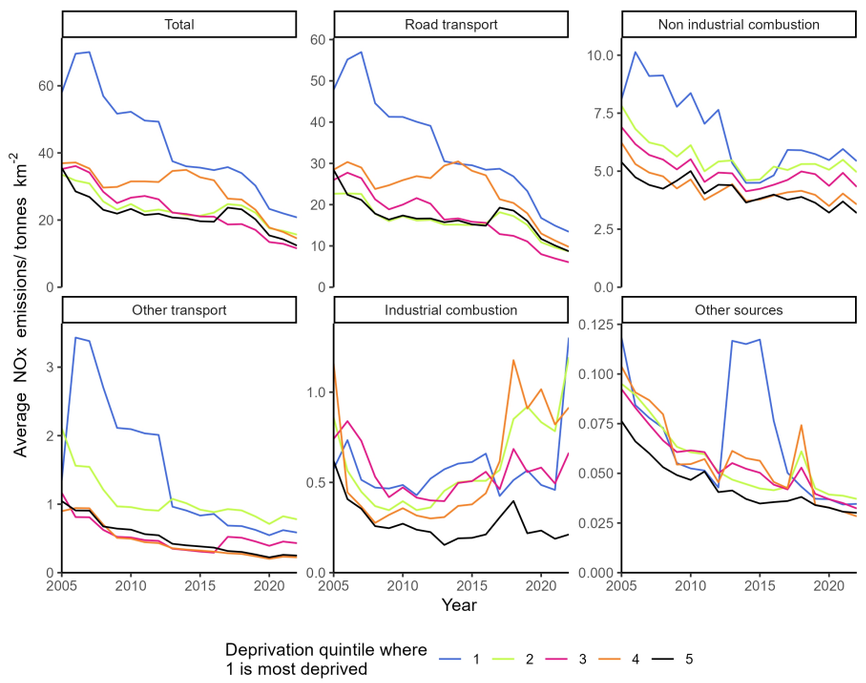

Appendix A2.99.3: Changes in deprivation based NOx emissions inequality over time in Redbridge

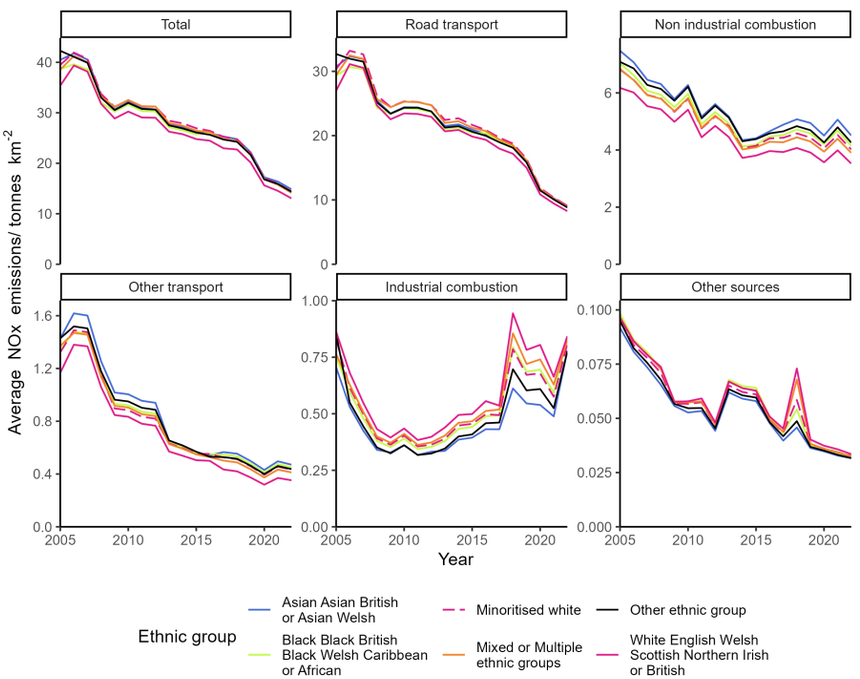

Appendix A2.99.4: Changes in ethnicity based NOx emissions inequality over time in Redbridge

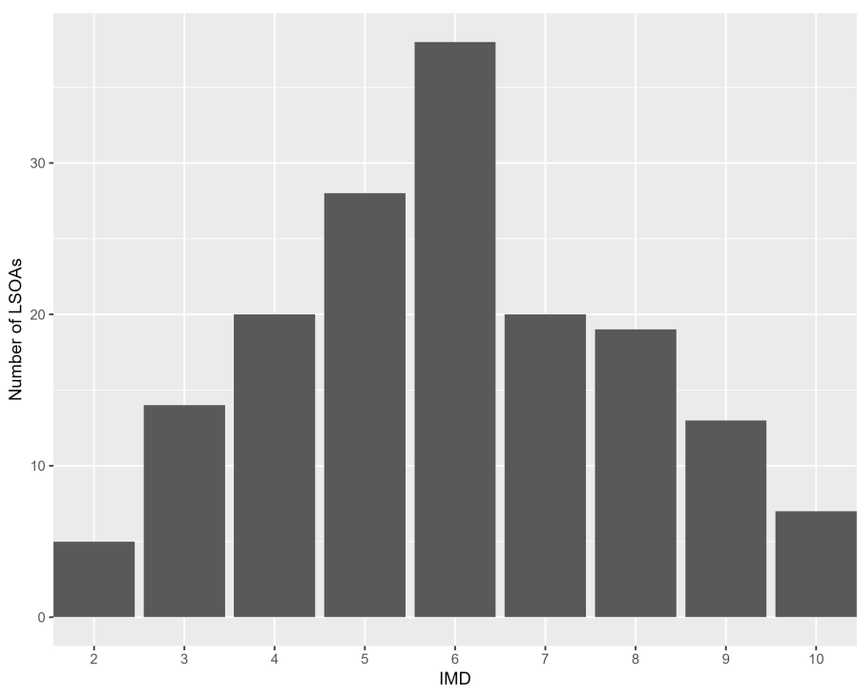

Appendix A2.99.5: The distribution of residential deprivation in Redbridge (IMD 2019)

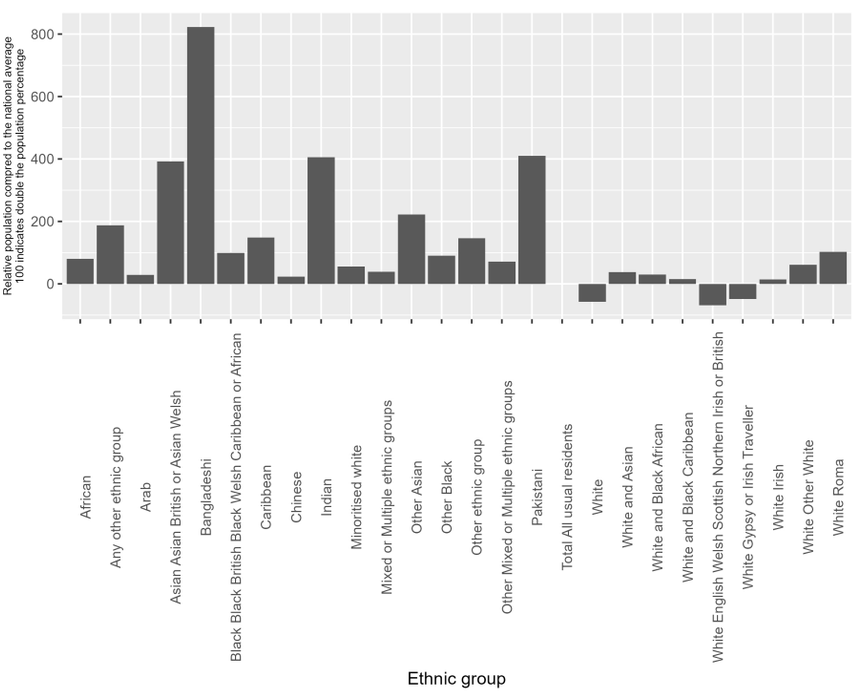

Appendix A2.99.6: the ethnic composition of Redbridge (Census 2019) compared to the national average

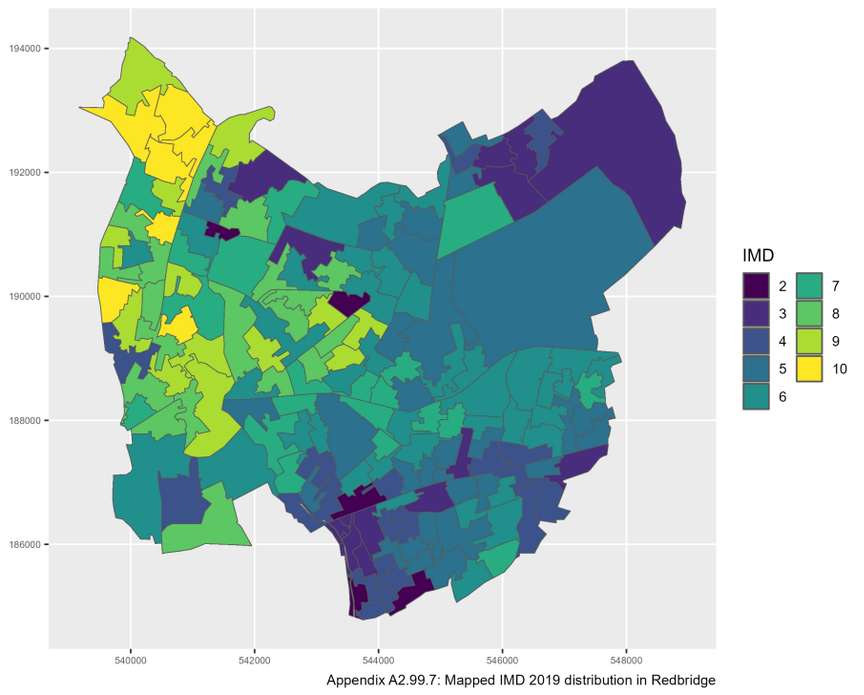

Appendix A2.99.7: Mapped IMD 2019 distribution in Redbridge

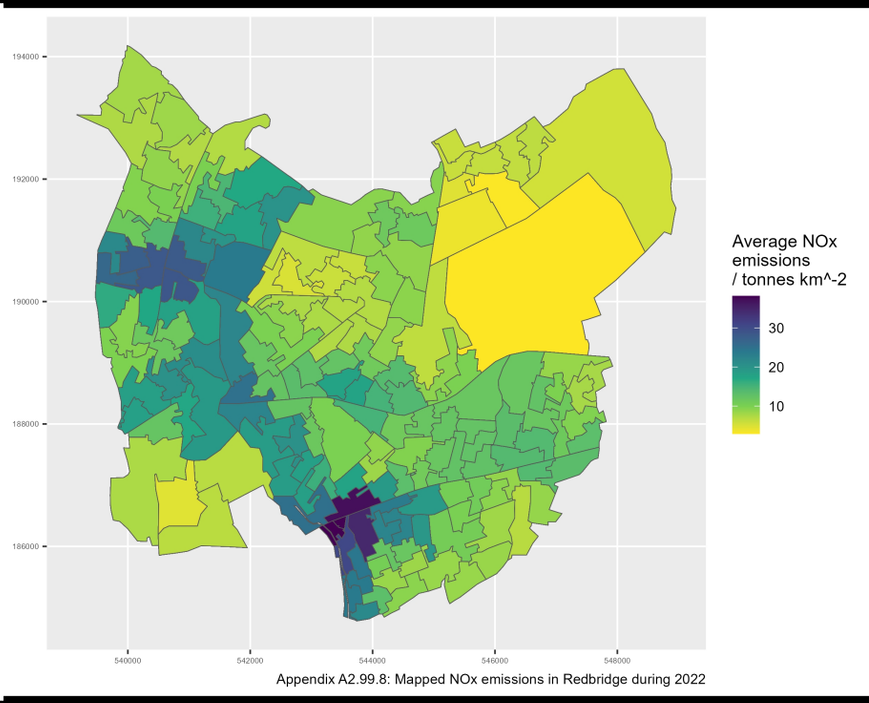

Appendix A2.99.8: Mapped NOx emissions in Redbridge during 2022

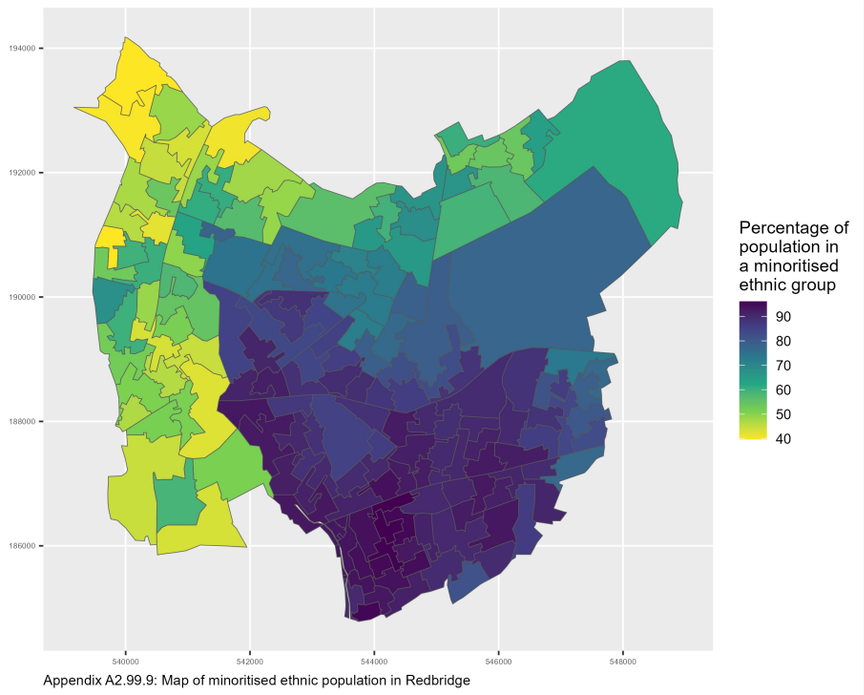

Appendix A2.99.9: Map of minoritised ethnic population in Redbridge

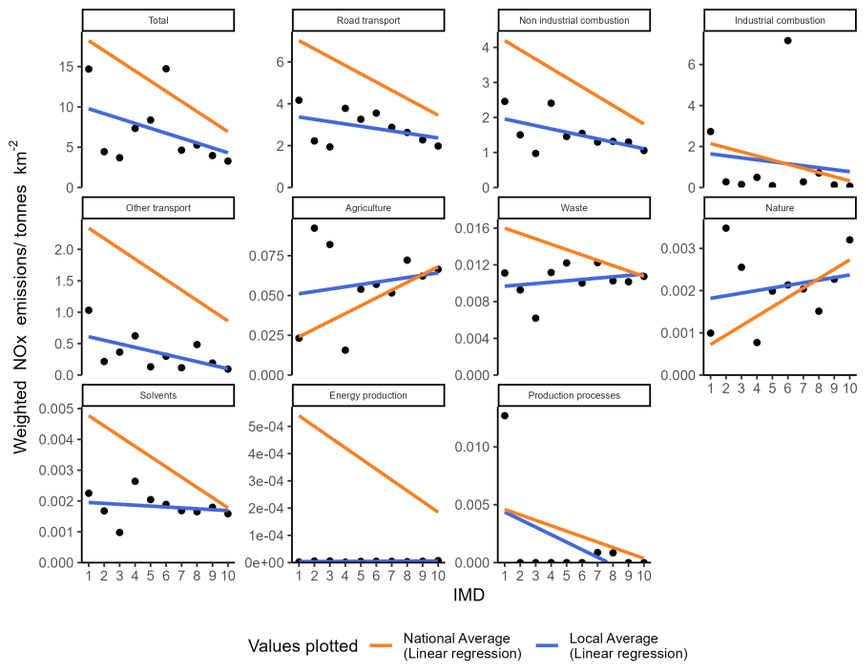

Appendix A2.100.1: Socioeconomic NOx emissions inequality in Redcar and Cleveland during 2022
The local average emissions for each deprivation decile are shown as a point

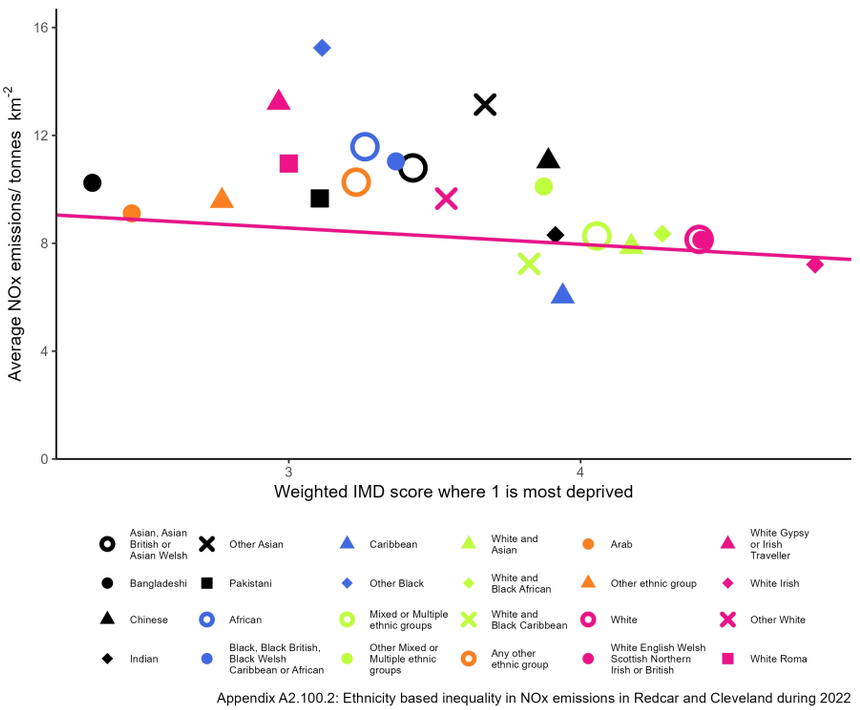

Appendix A2.100.2: Ethnicity based inequality in NOx emissions in Redcar and Cleveland during 2022

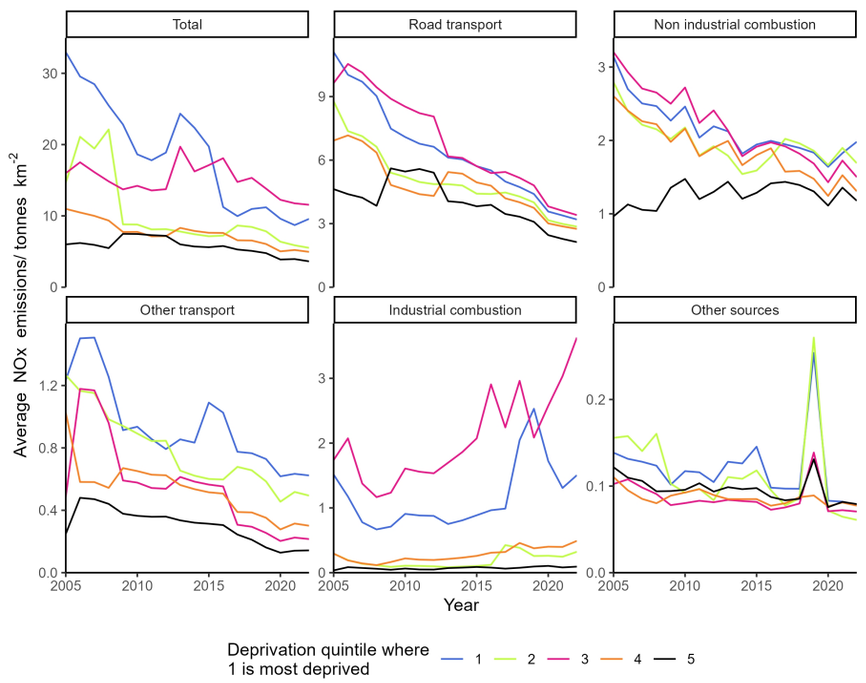

Appendix A2.100.3: Changes in deprivation based NOx emissions inequality over time in Redcar and Cleveland

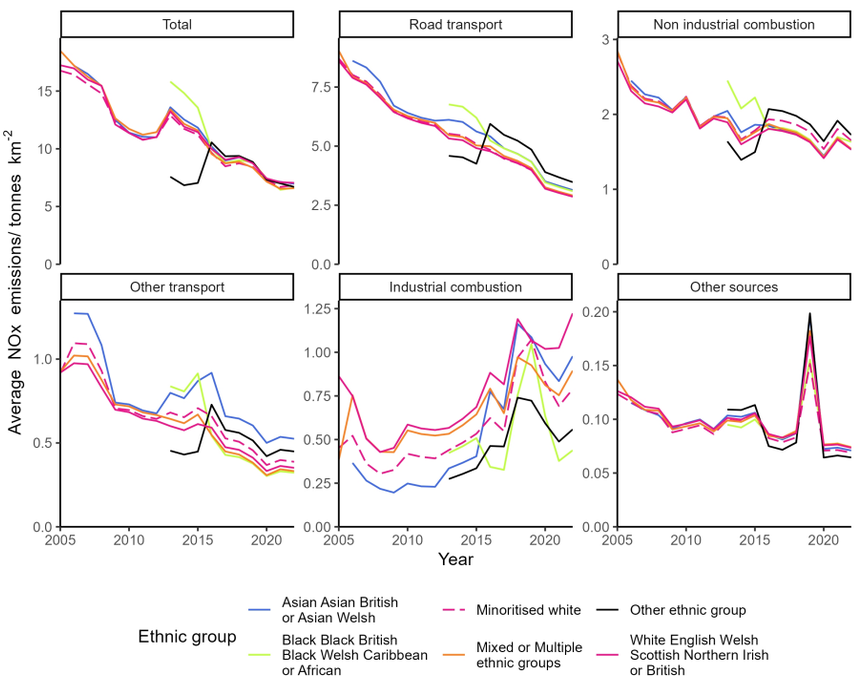

Appendix A2.100.4: Changes in ethnicity based NOx emissions inequality over time in Redcar and Cleveland

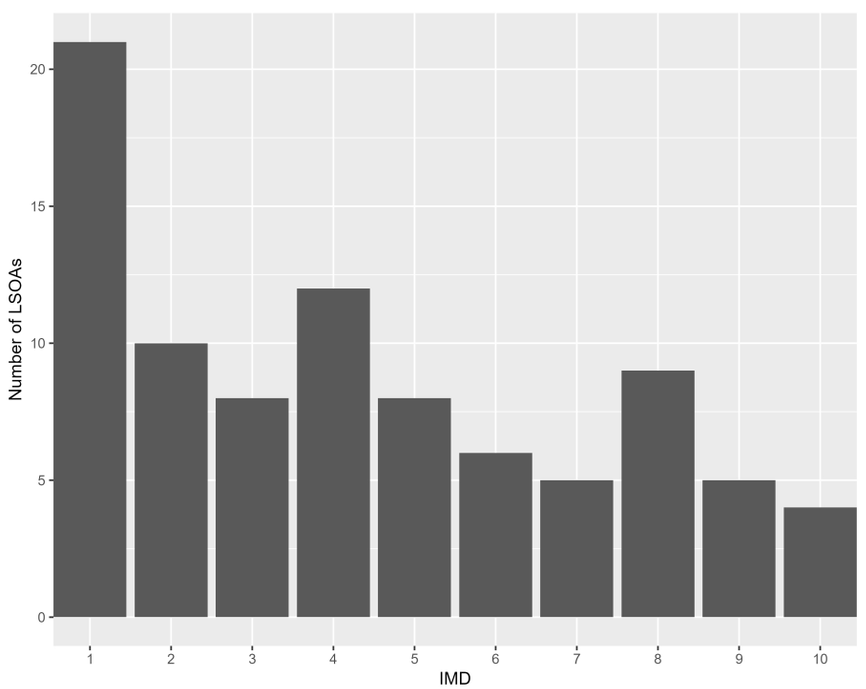

Appendix A2.100.5: The distribution of residential deprivation in Redcar and Cleveland (IMD 2019)

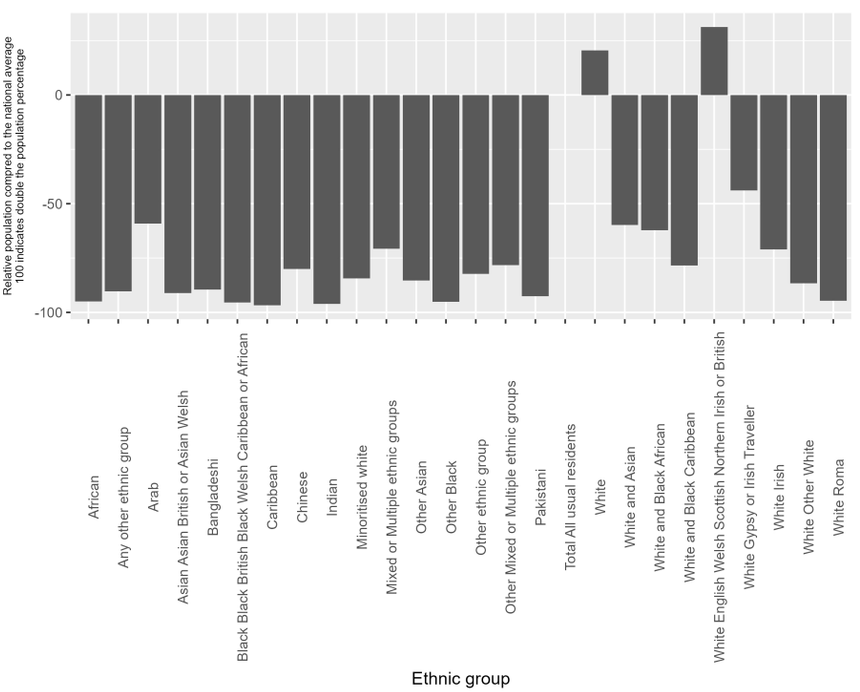

Appendix A2.100.6: the ethnic composition of Redcar and Cleveland (Census 2019) compared to the national average

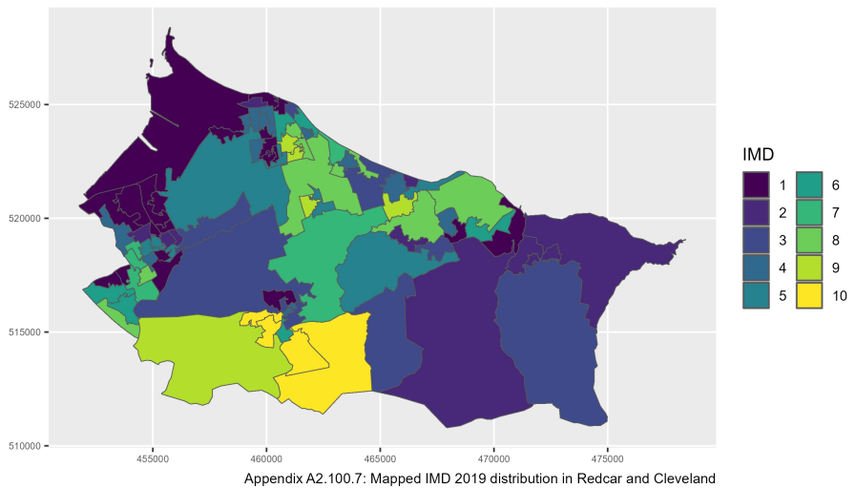

Appendix A2.100.7: Mapped IMD 2019 distribution in Redcar and Cleveland

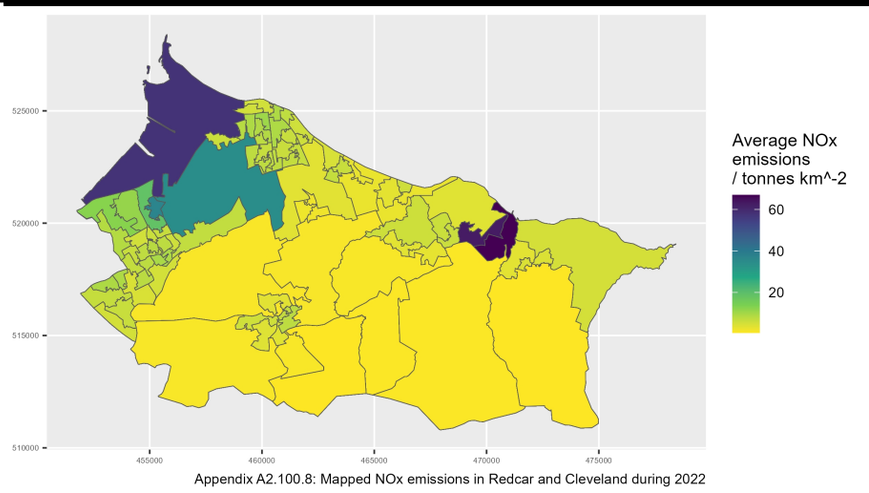

Appendix A2.100.8: Mapped NOx emissions in Redcar and Cleveland during 2022

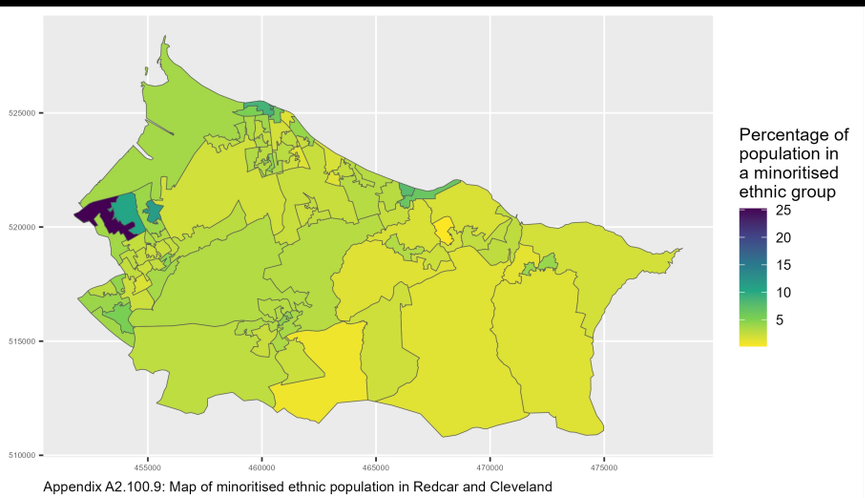

Appendix A2.100.9: Map of minoritised ethnic population in Redcar and Cleveland

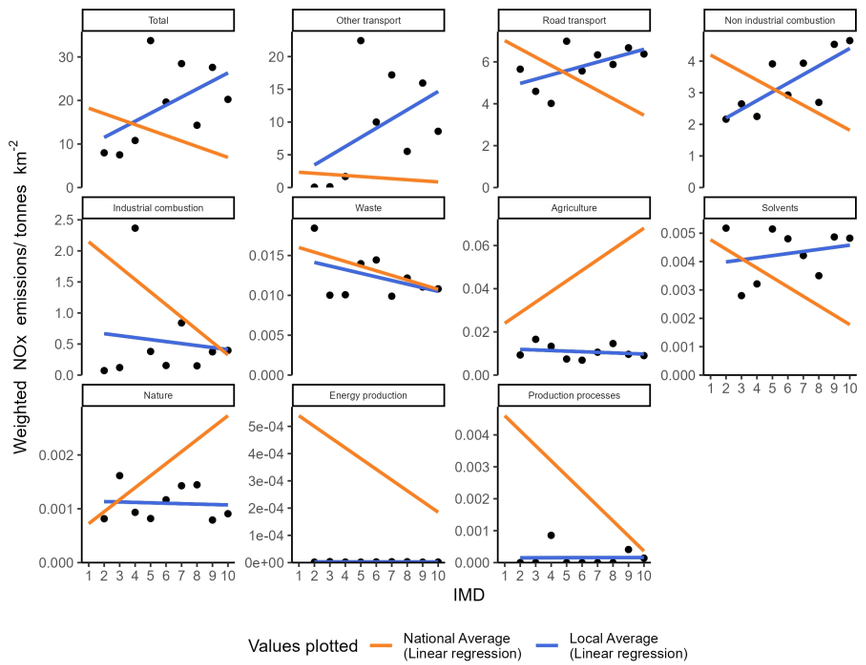

Appendix A2.101.1: Socioeconomic NOx emissions inequality in Richmond upon Thames during 2022
The local average emissions for each deprivation decile are shown as a point

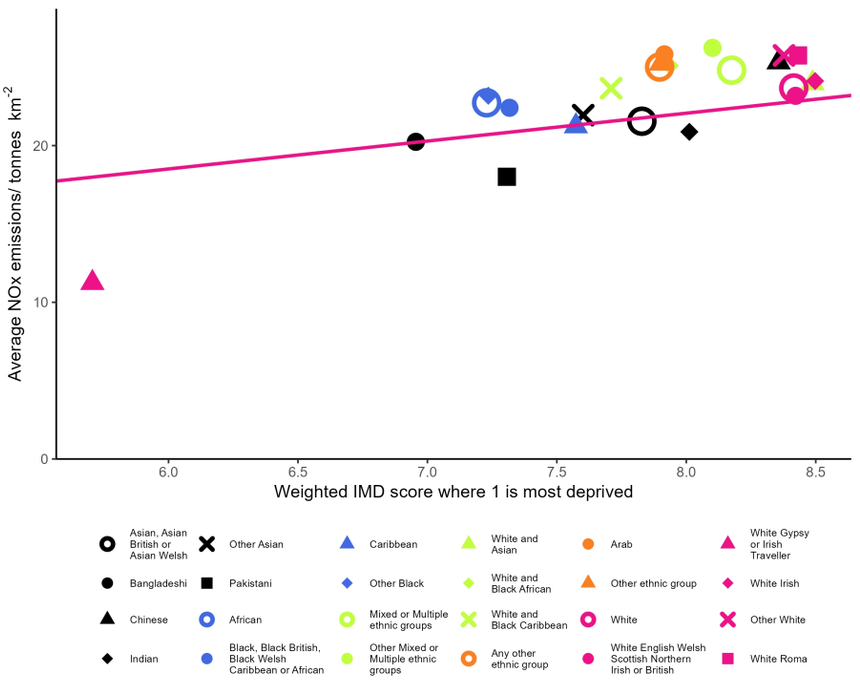

Appendix A2.101.2: Ethnicity based inequality in NOx emissions in Richmond upon Thames during 2022

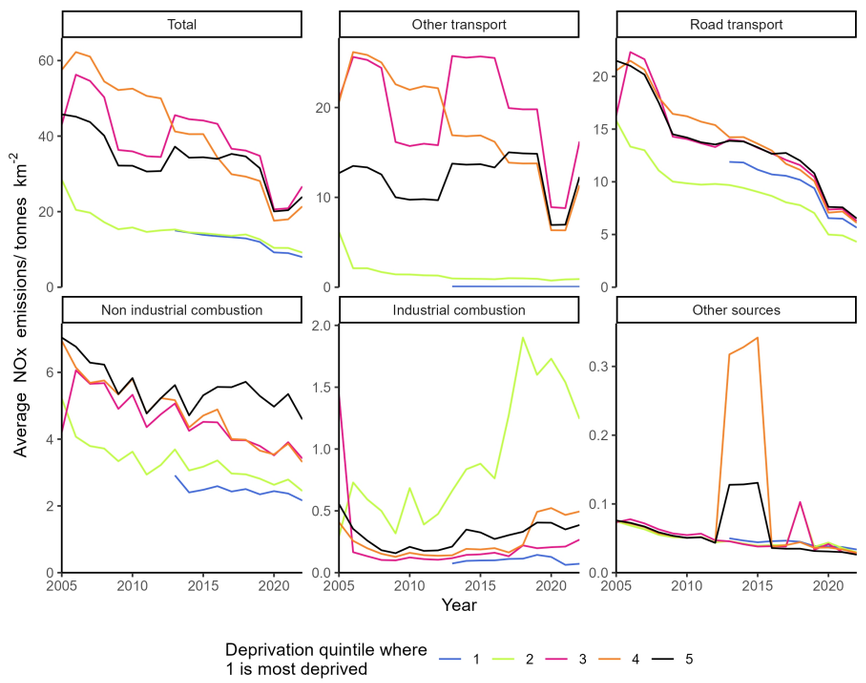

Appendix A2.101.3: Changes in deprivation based NOx emissions inequality over time in Richmond upon Thames

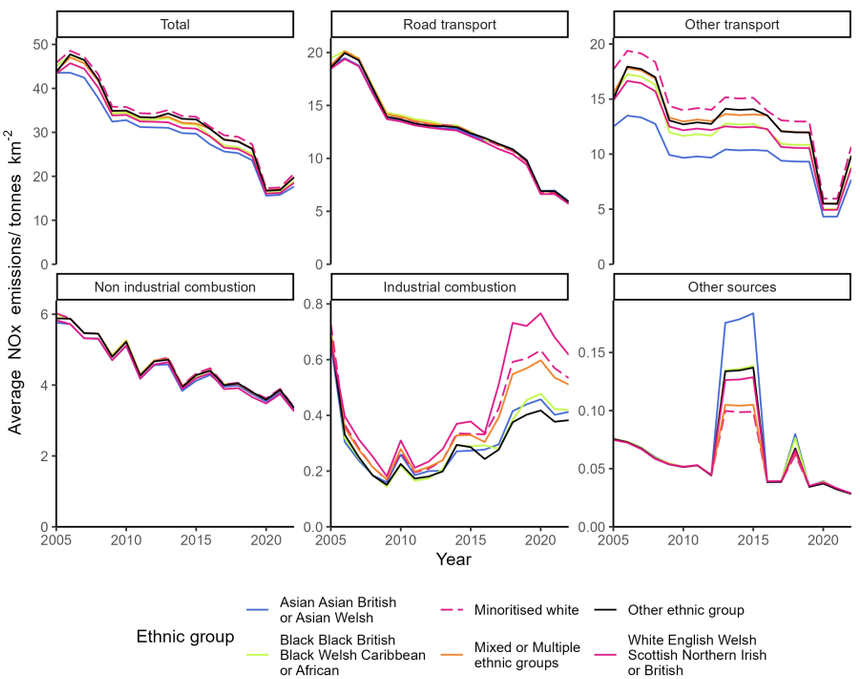

Appendix A2.101.4: Changes in ethnicity based NOx emissions inequality over time in Richmond upon Thames

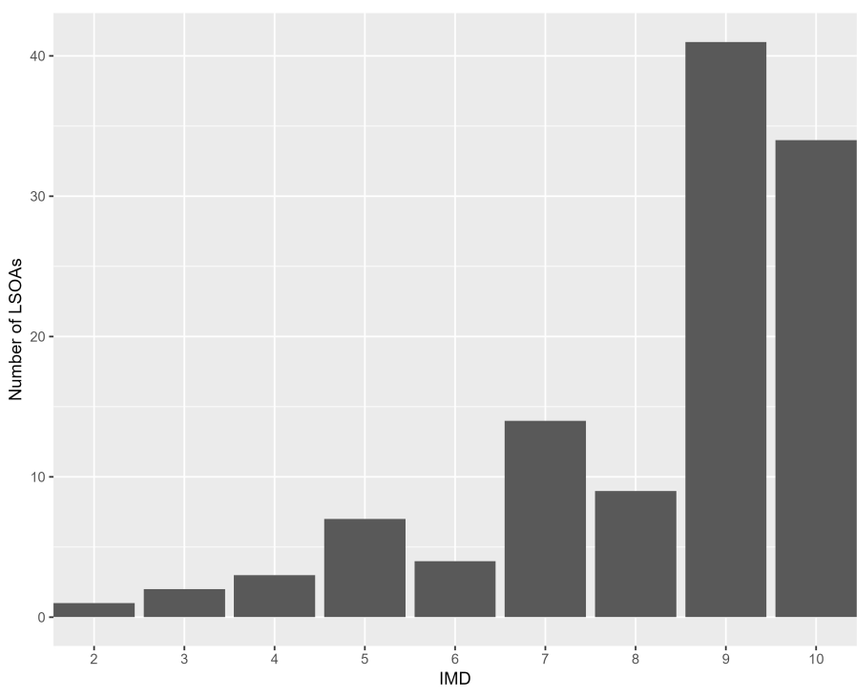

Appendix A2.101.5: The distribution of residential deprivation in Richmond upon Thames (IMD 2019)

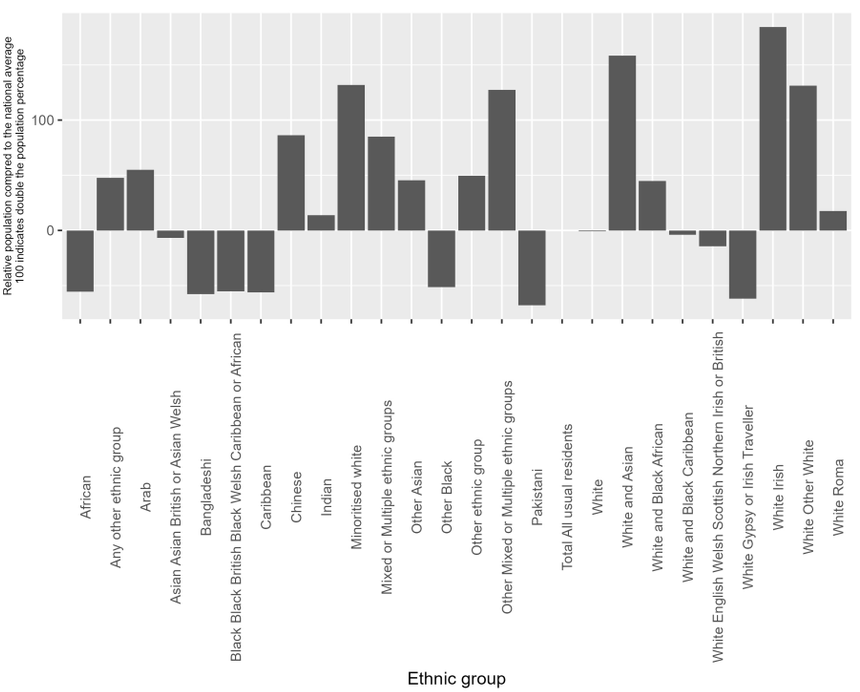

Appendix A2.101.6: the ethnic composition of Richmond upon Thames (Census 2019) compared to the national average

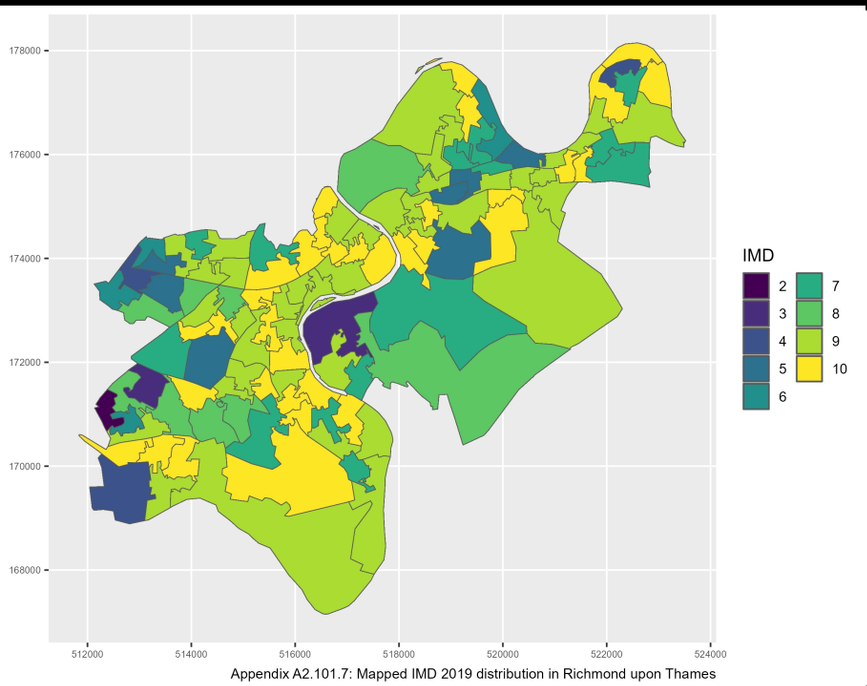

Appendix A2.101.7: Mapped IMD 2019 distribution in Richmond upon Thames

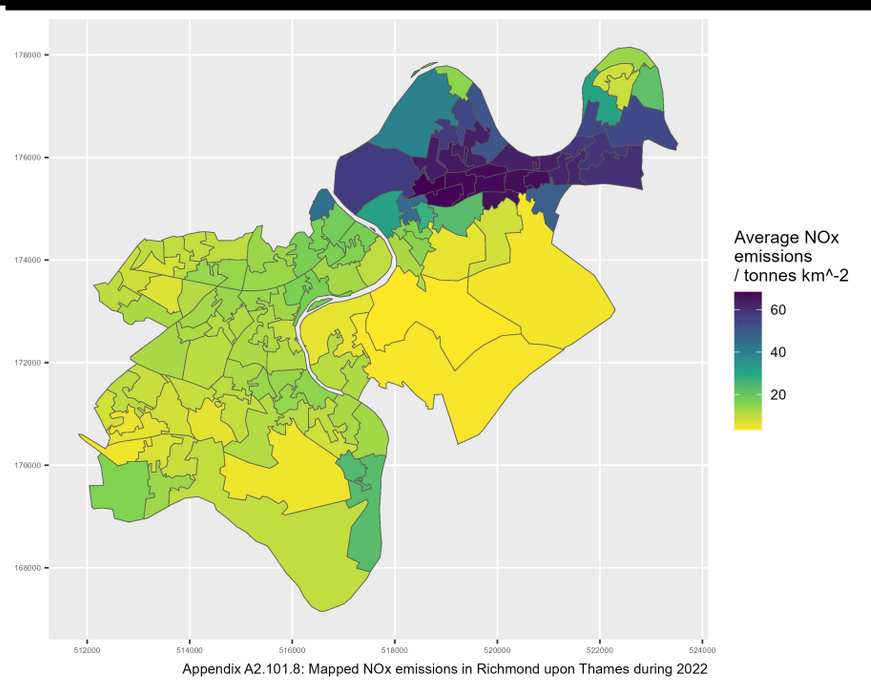

Appendix A2.101.8: Mapped NOx emissions in Richmond upon Thames during 2022

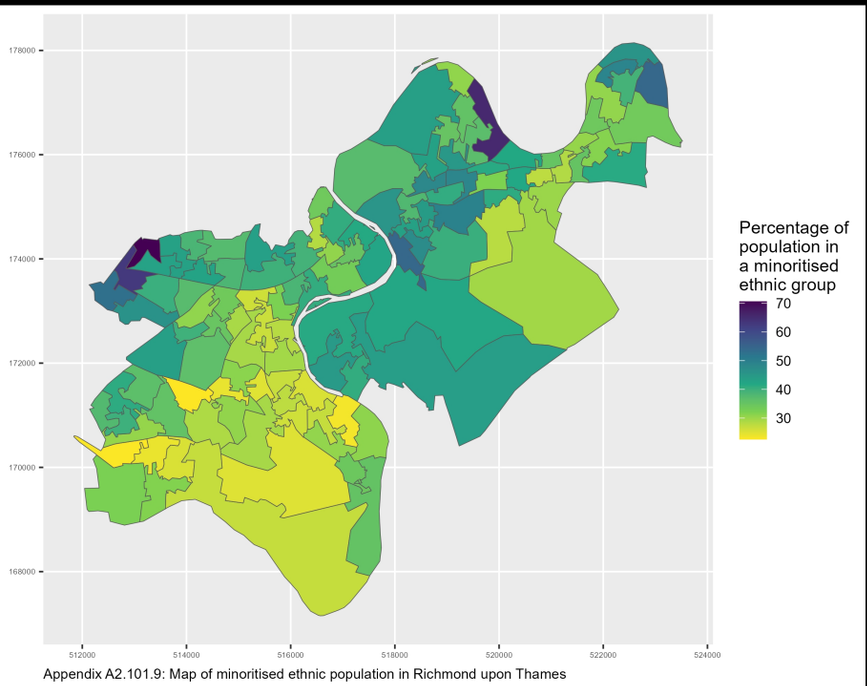

Appendix A2.101.9: Map of minoritised ethnic population in Richmond upon Thames

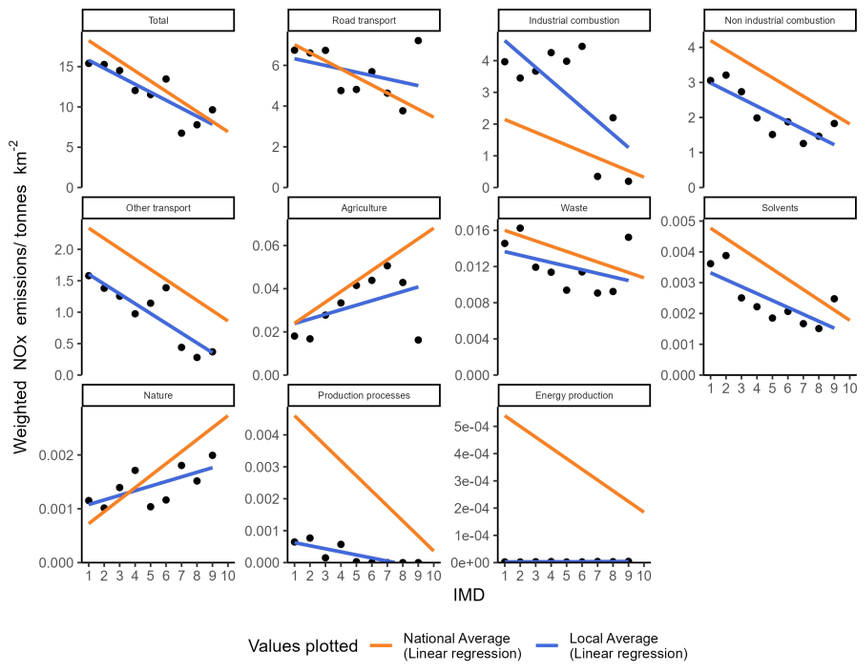

Appendix A2.102.1: Socioeconomic NOx emissions inequality in Rochdale during 2022
The local average emissions for each deprivation decile are shown as a point

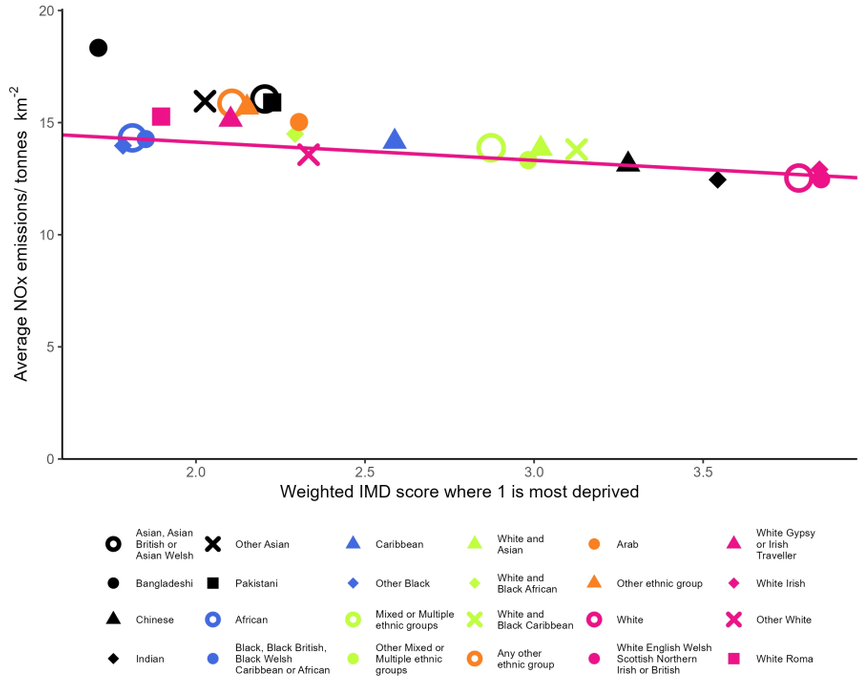

Appendix A2.102.2: Ethnicity based inequality in NOx emissions in Rochdale during 2022

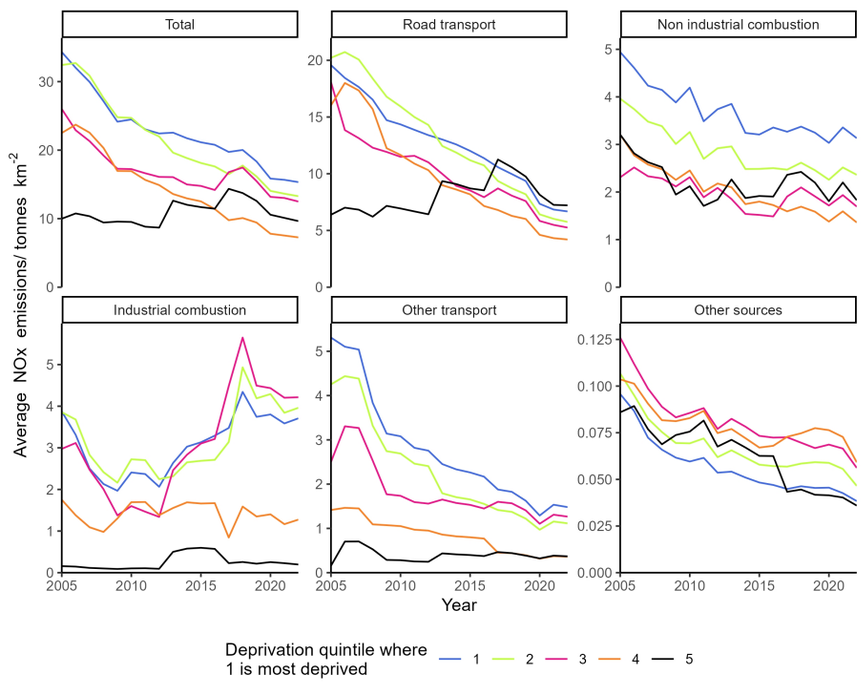

Appendix A2.102.3: Changes in deprivation based NOx emissions inequality over time in Rochdale

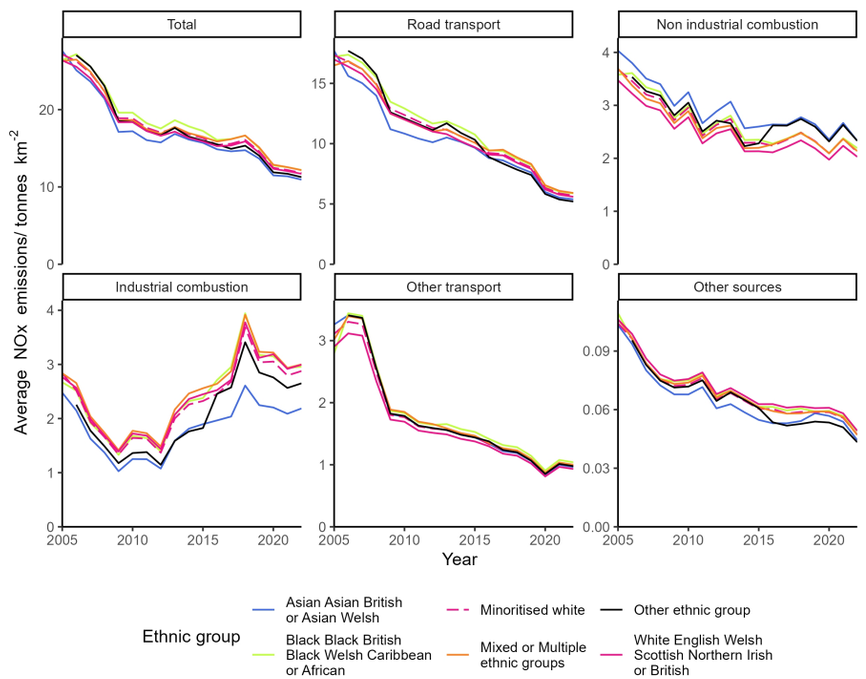

Appendix A2.102.4: Changes in ethnicity based NOx emissions inequality over time in Rochdale

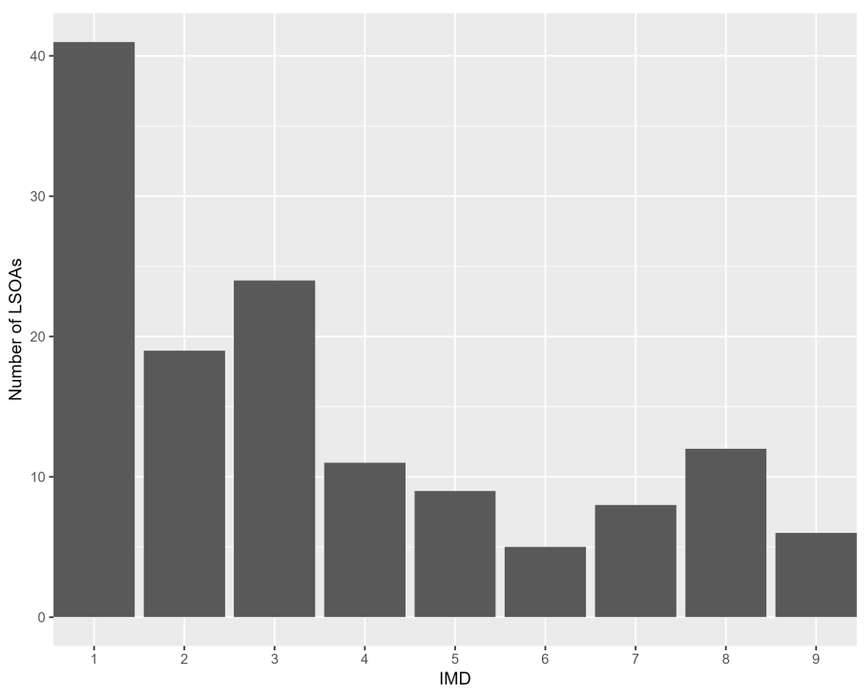

Appendix A2.102.5: The distribution of residential deprivation in Rochdale (IMD 2019)

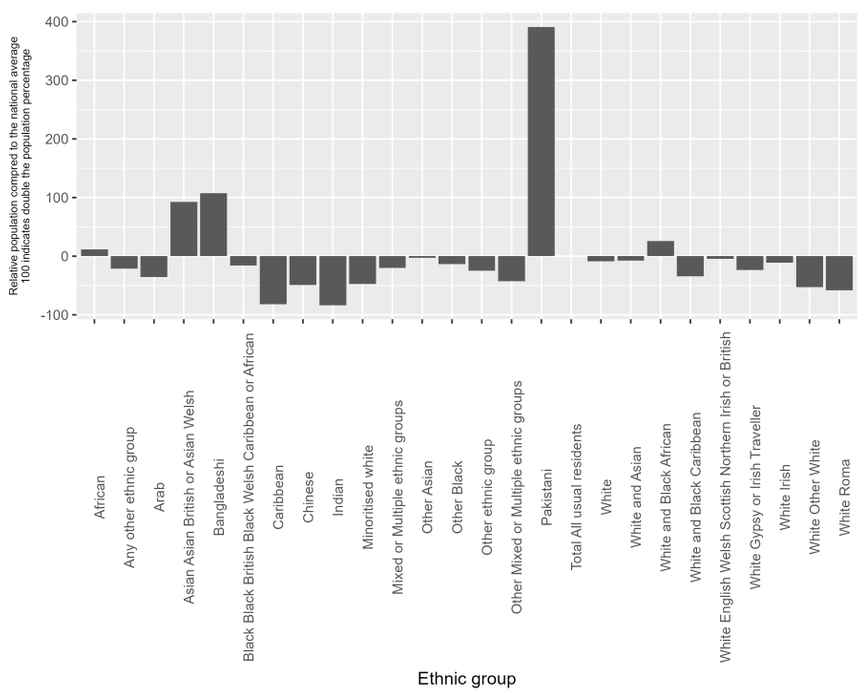

Appendix A2.102.6: the ethnic composition of Rochdale (Census 2019) compared to the national average

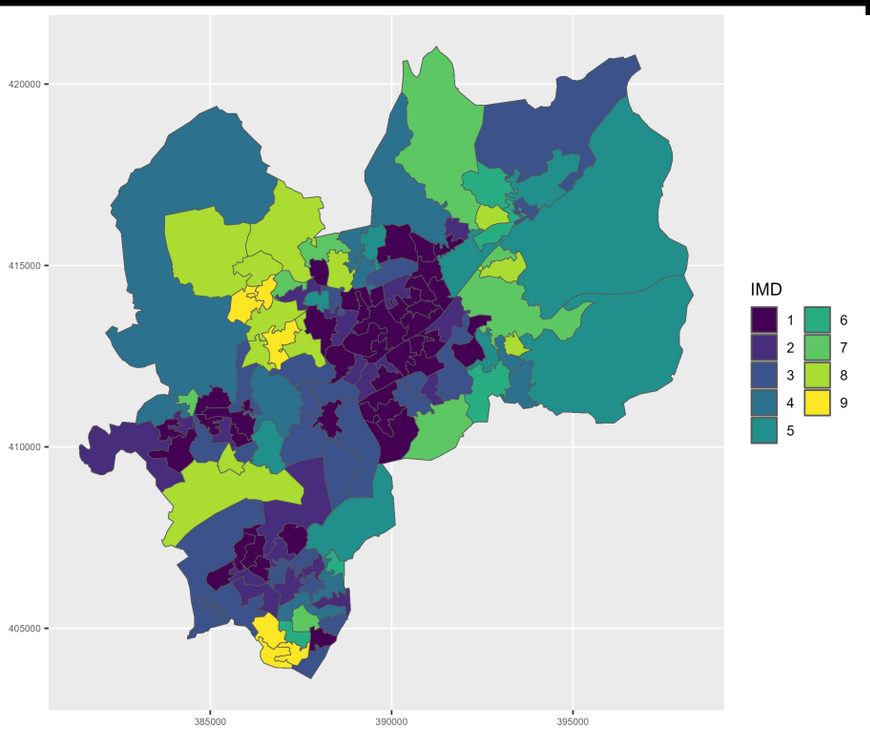

Appendix A2.102.7: Mapped IMD 2019 distribution in Rochdale

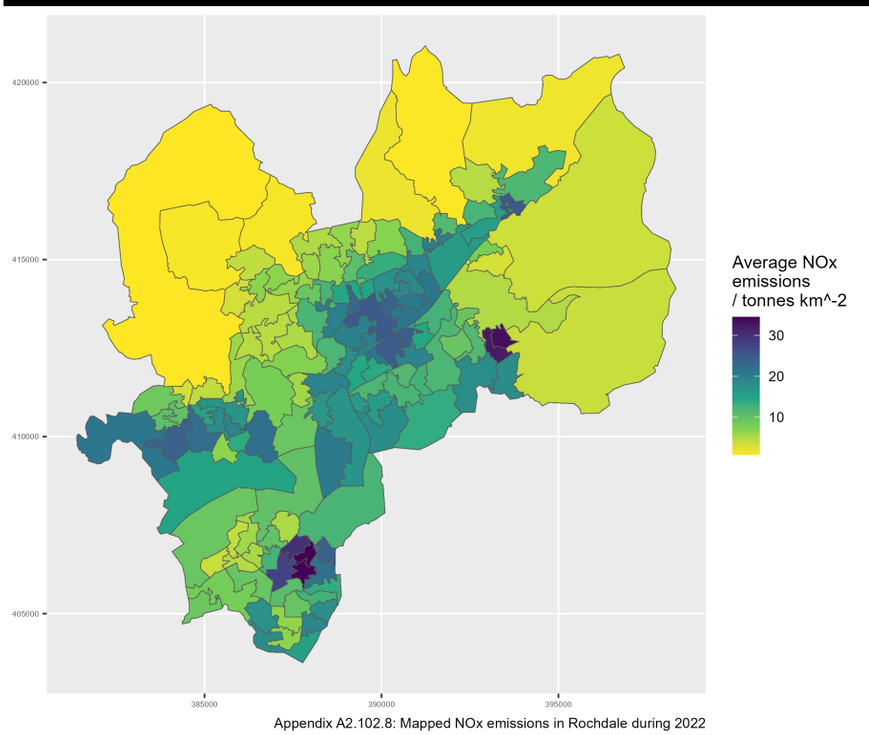

Appendix A2.102.8: Mapped NOx emissions in Rochdale during 2022

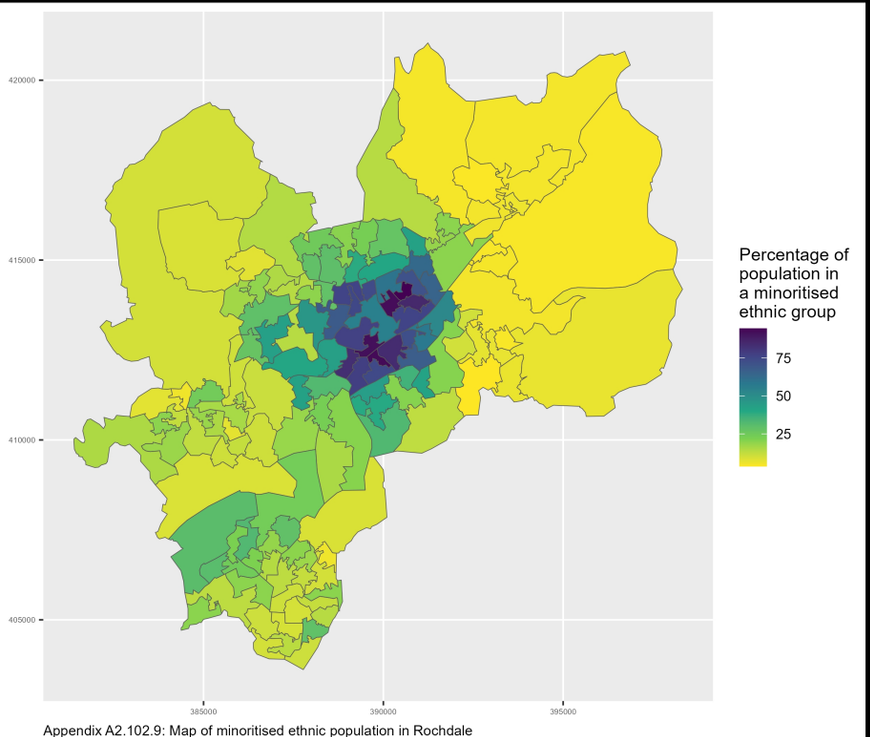

Appendix A2.102.9: Map of minoritised ethnic population in Rochdale

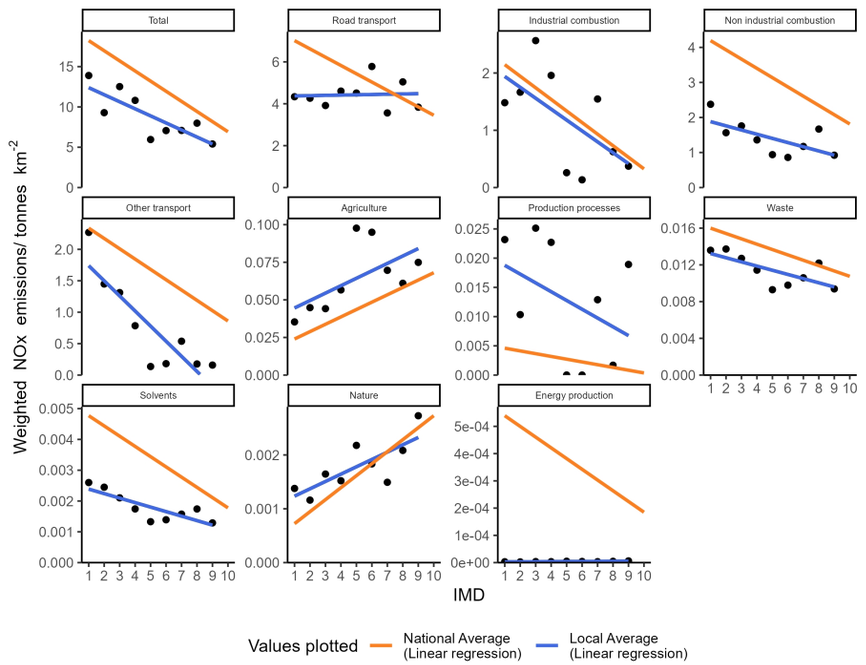

Appendix A2.103.1: Socioeconomic NOx emissions inequality in Rotherham during 2022
The local average emissions for each deprivation decile are shown as a point

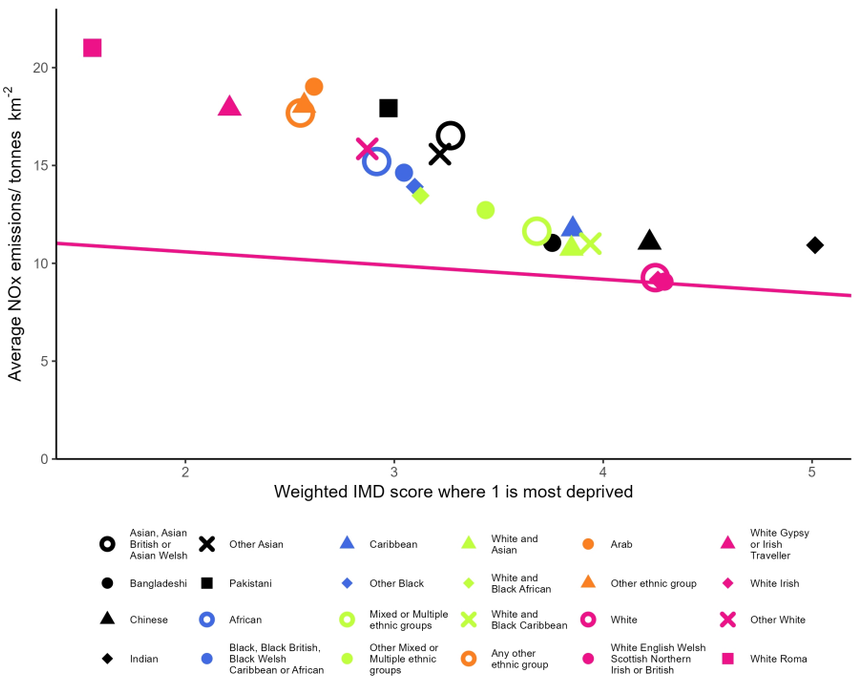

Appendix A2.103.2: Ethnicity based inequality in NOx emissions in Rotherham during 2022

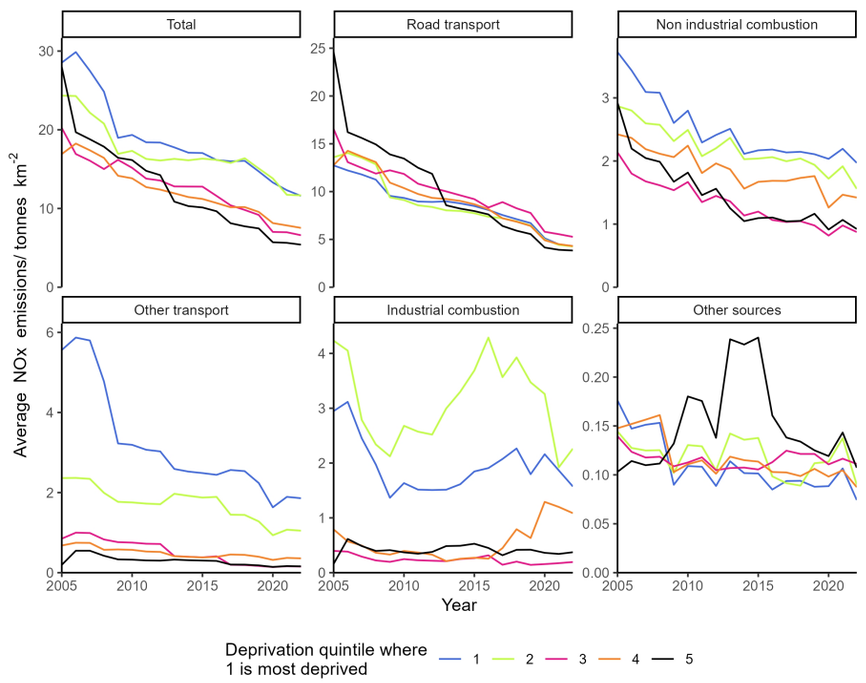

Appendix A2.103.3: Changes in deprivation based NOx emissions inequality over time in Rotherham

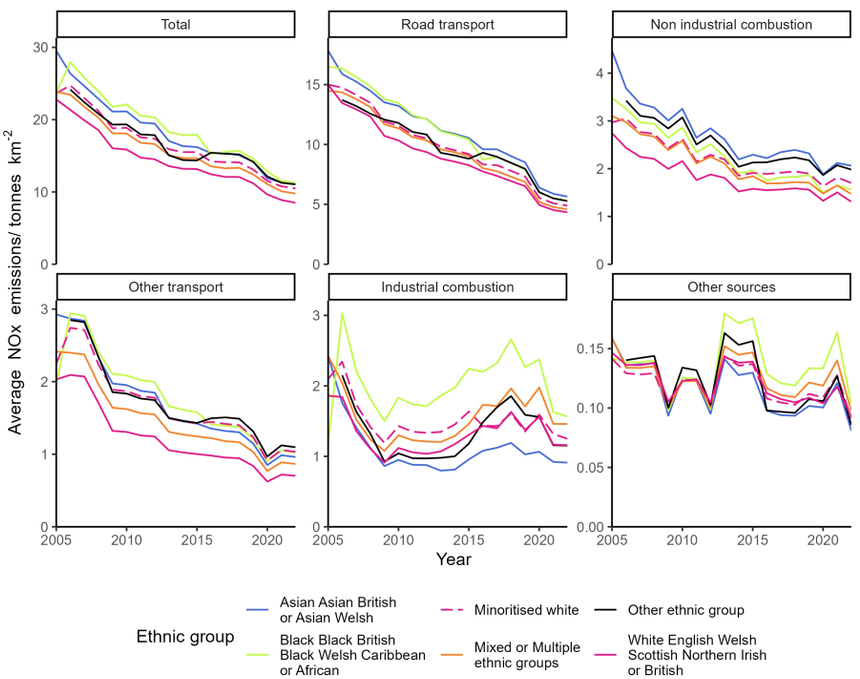

Appendix A2.103.4: Changes in ethnicity based NOx emissions inequality over time in Rotherham

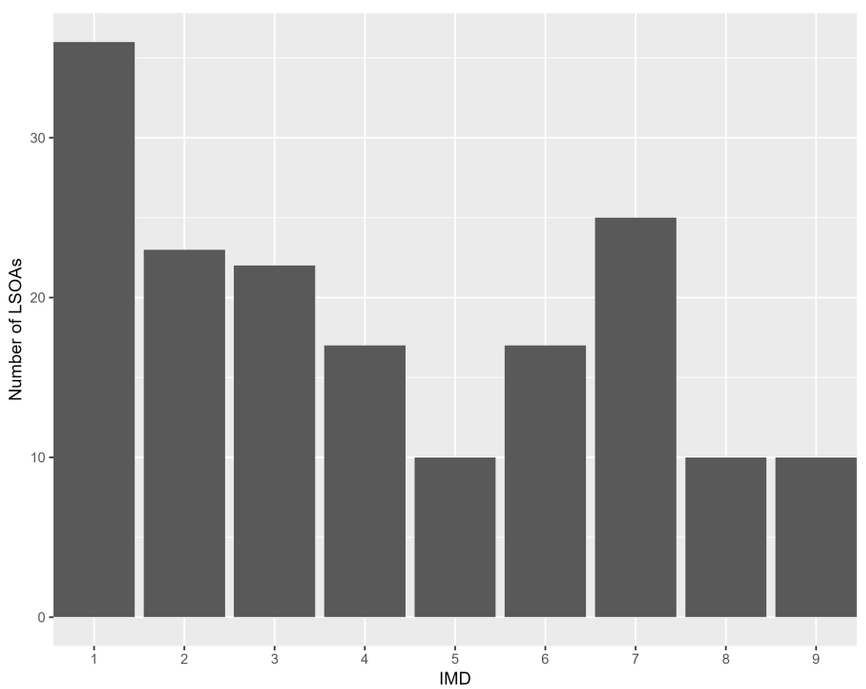

Appendix A2.103.5: The distribution of residential deprivation in Rotherham (IMD 2019)

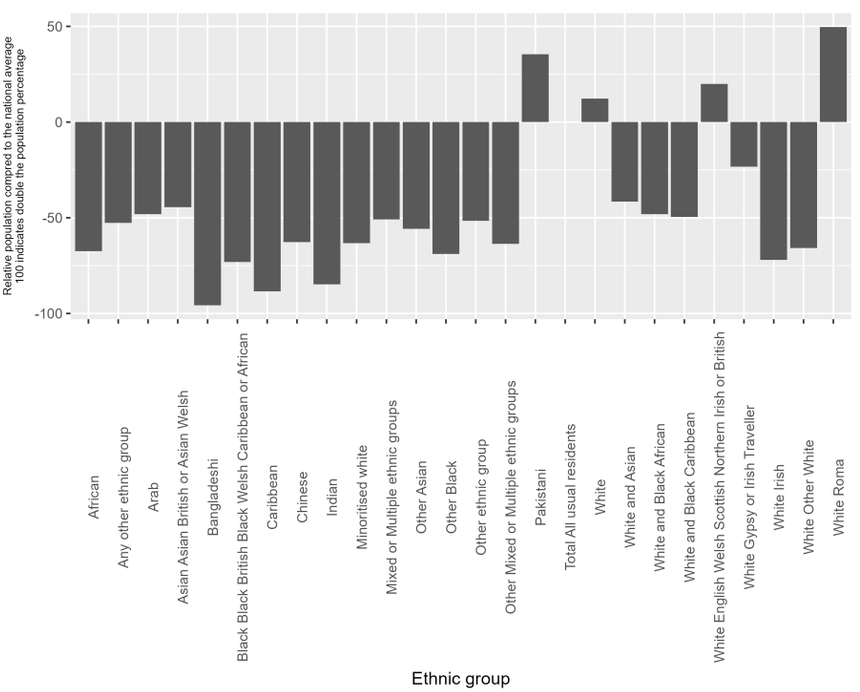

Appendix A2.103.6: the ethnic composition of Rotherham (Census 2019) compared to the national average

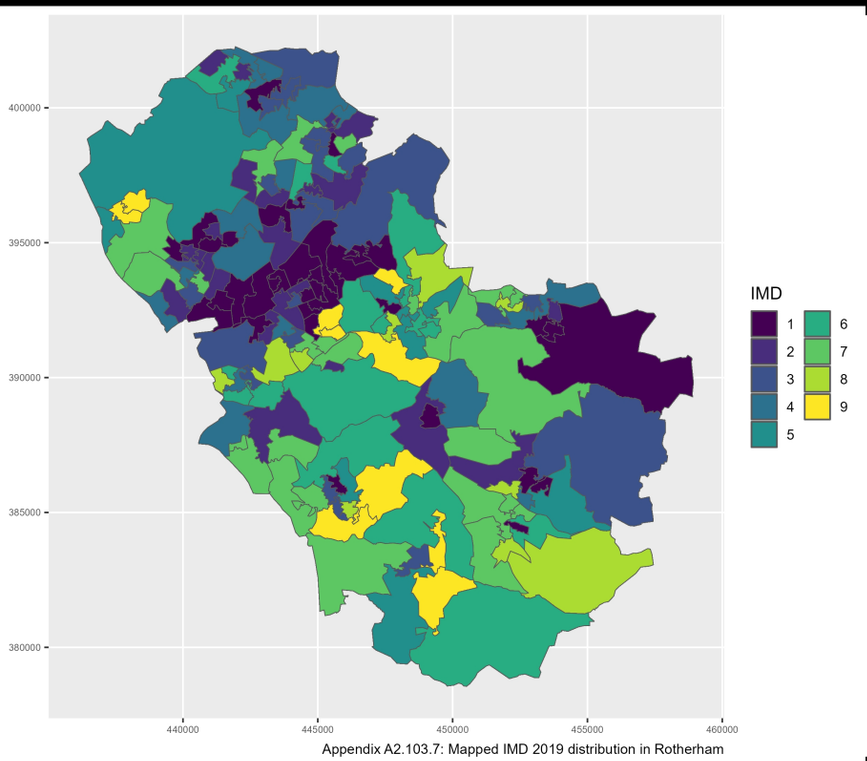

Appendix A2.103.7: Mapped IMD 2019 distribution in Rotherham

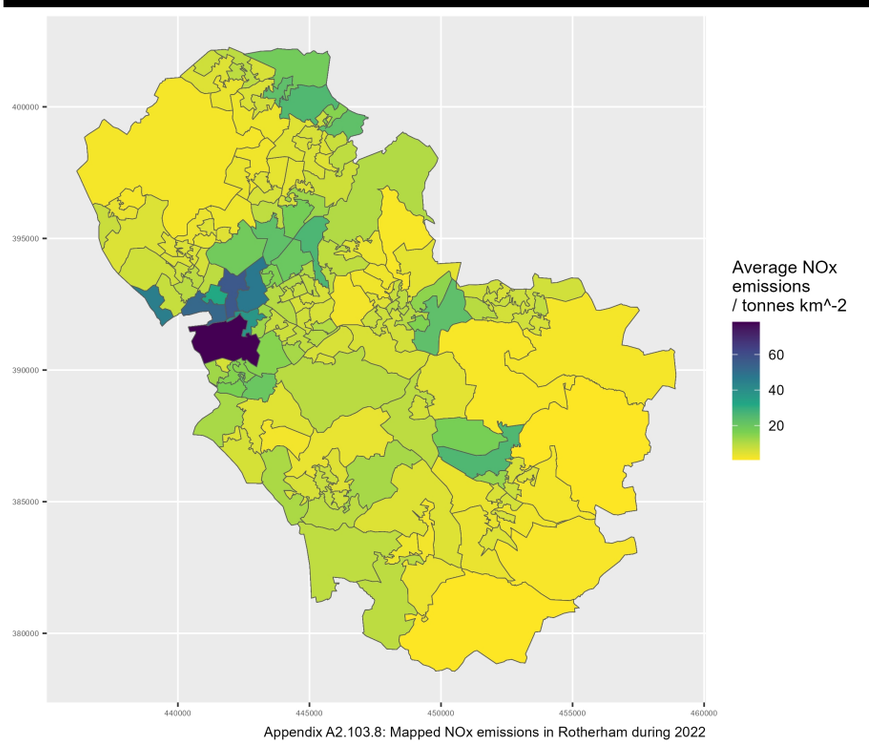

Appendix A2.103.8: Mapped NOx emissions in Rotherham during 2022

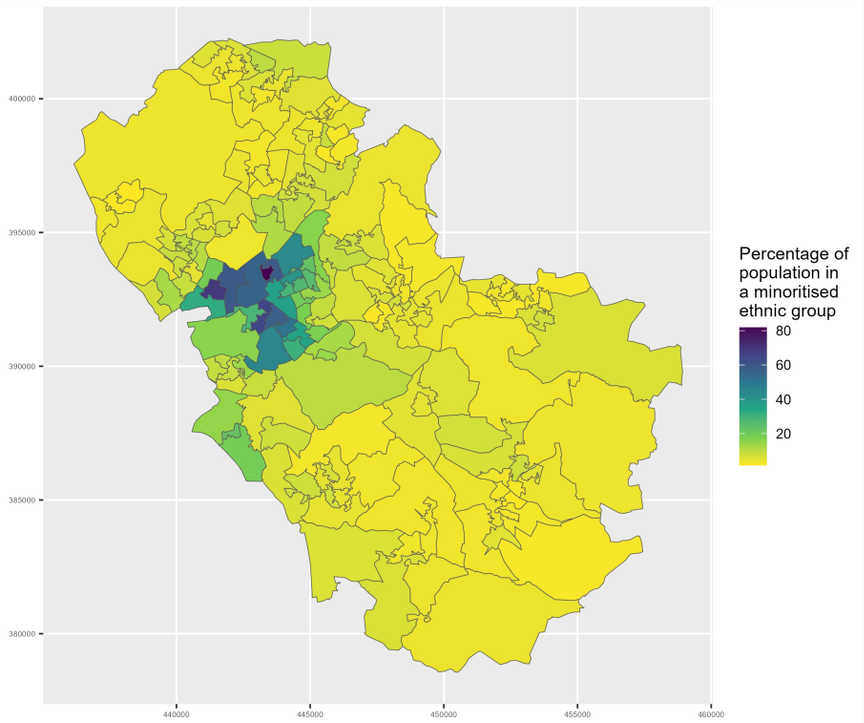

Appendix A2.103.9: Map of minoritised ethnic population in Rotherham

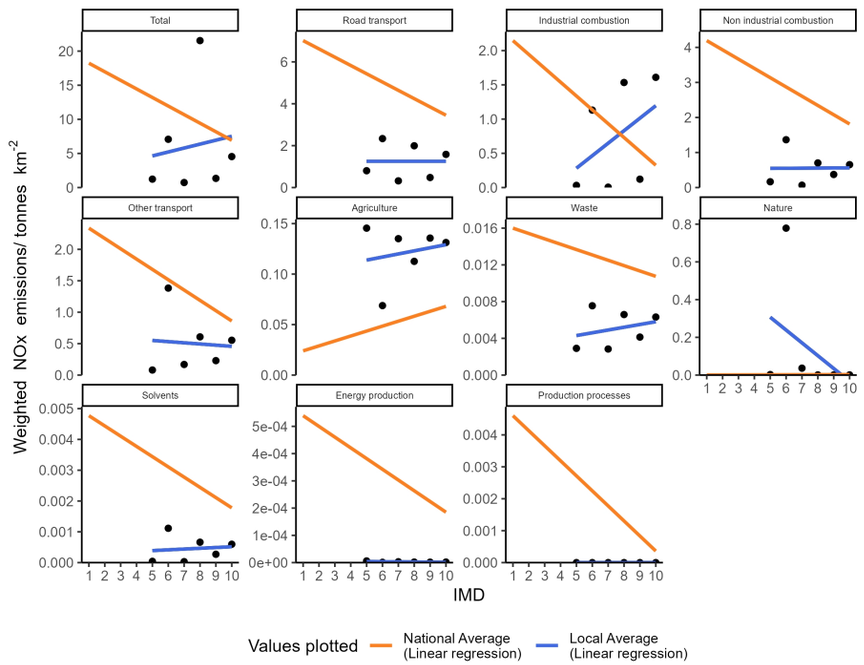

Appendix A2.104.1: Socioeconomic NOx emissions inequality in Rutland during 2022
The local average emissions for each deprivation decile are shown as a point

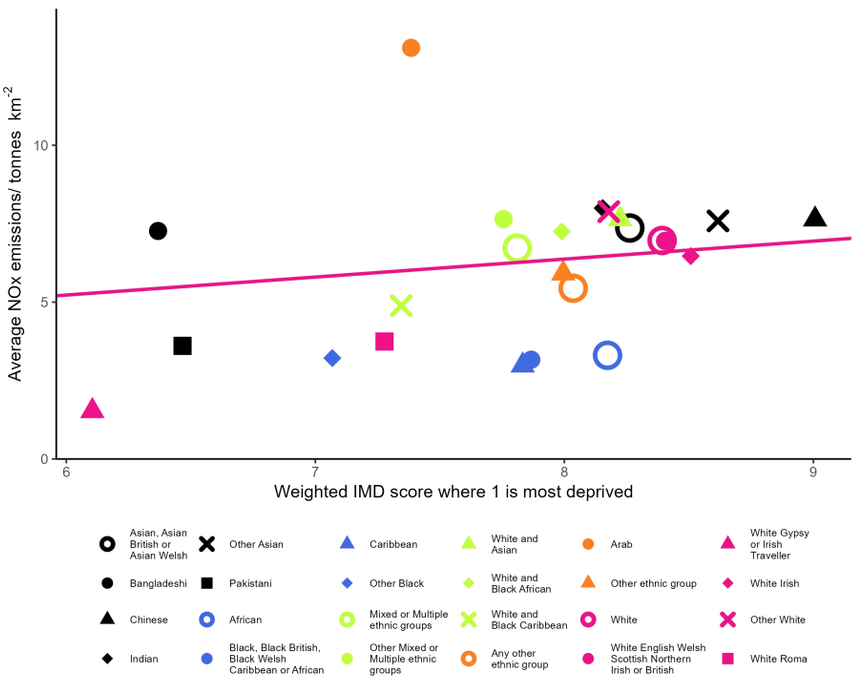

Appendix A2.104.2: Ethnicity based inequality in NOx emissions in Rutland during 2022

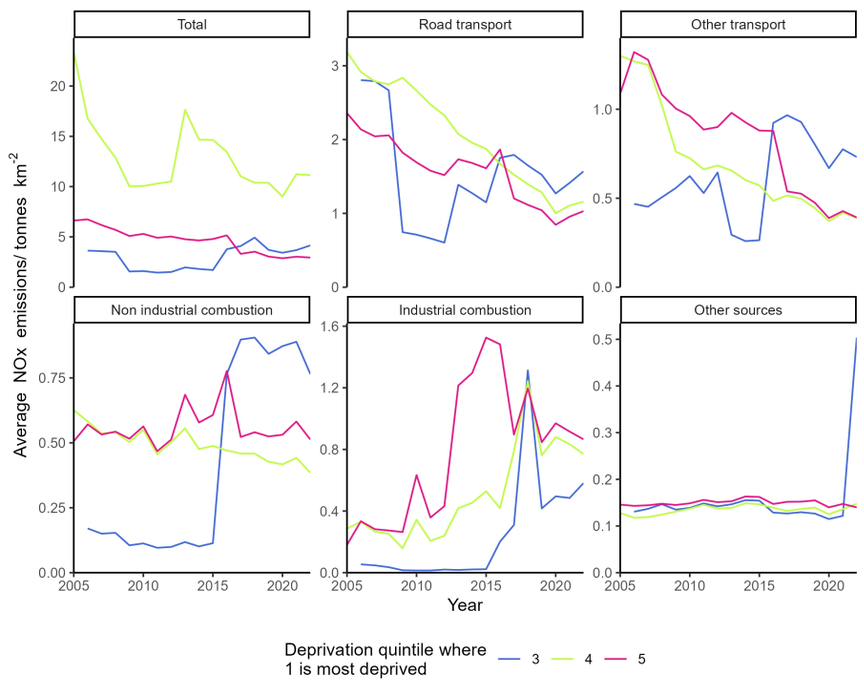

Appendix A2.104.3: Changes in deprivation based NOx emissions inequality over time in Rutland

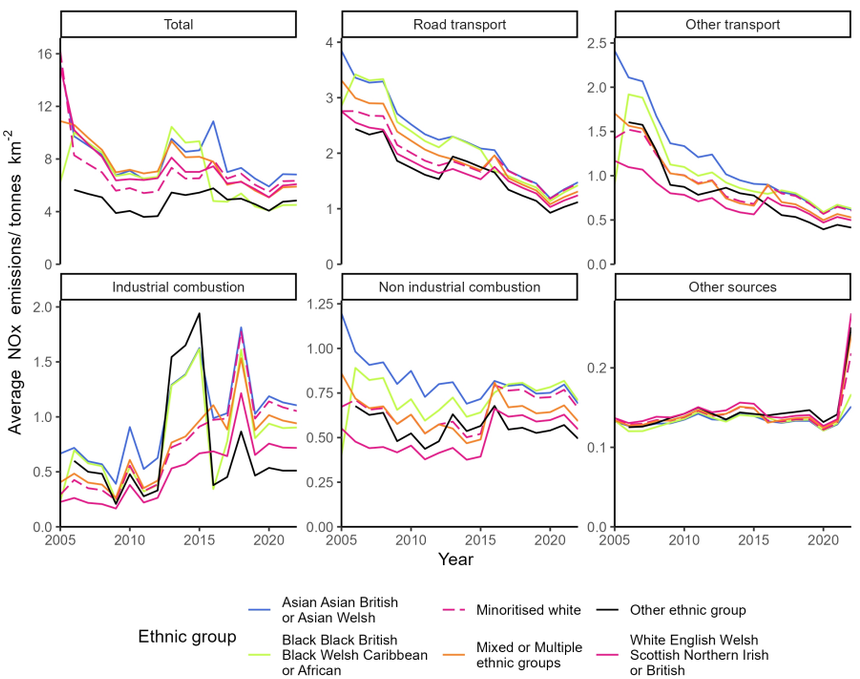

Appendix A2.104.4: Changes in ethnicity based NOx emissions inequality over time in Rutland

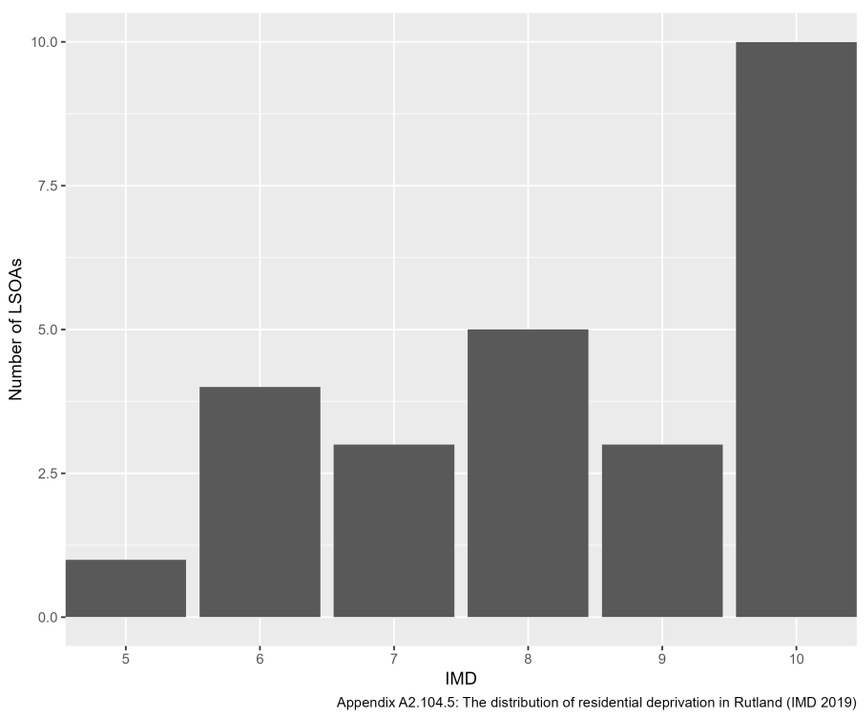

Appendix A2.104.5: The distribution of residential deprivation in Rutland (IMD 2019)

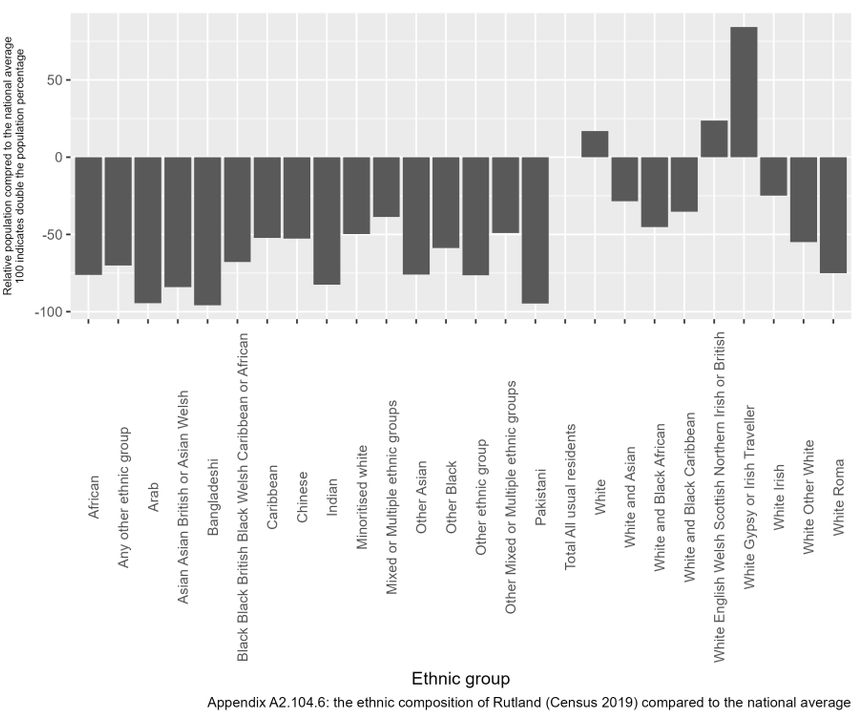

Appendix A2.104.6: the ethnic composition of Rutland (Census 2019) compared to the national average

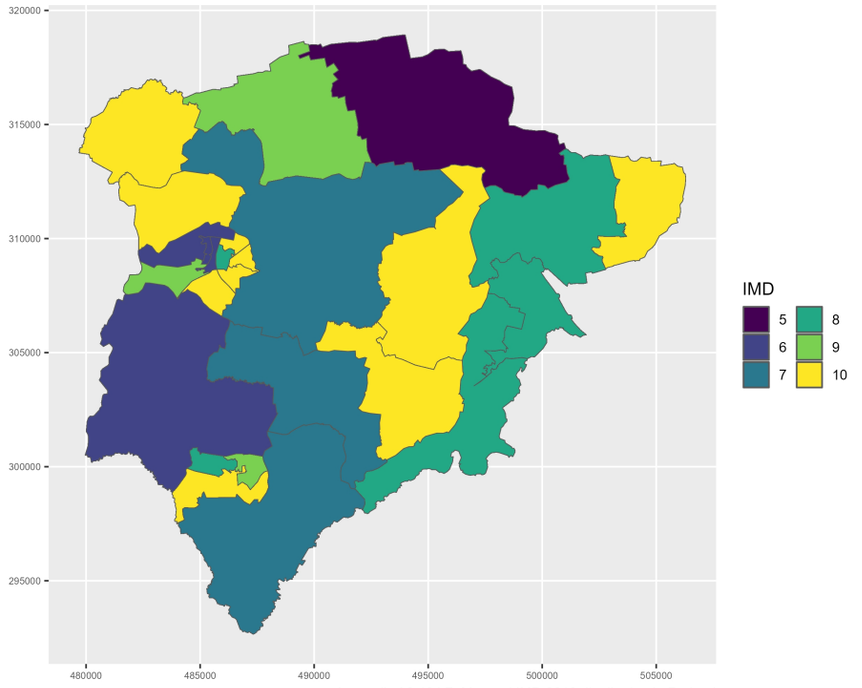

Appendix A2.104.7: Mapped IMD 2019 distribution in Rutland

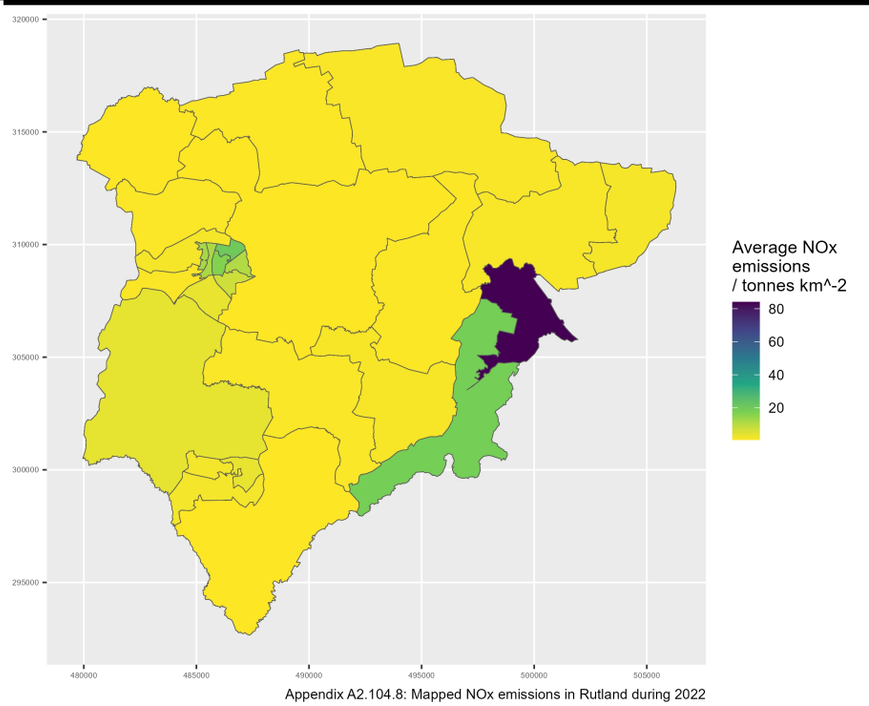

Appendix A2.104.8: Mapped NOx emissions in Rutland during 2022

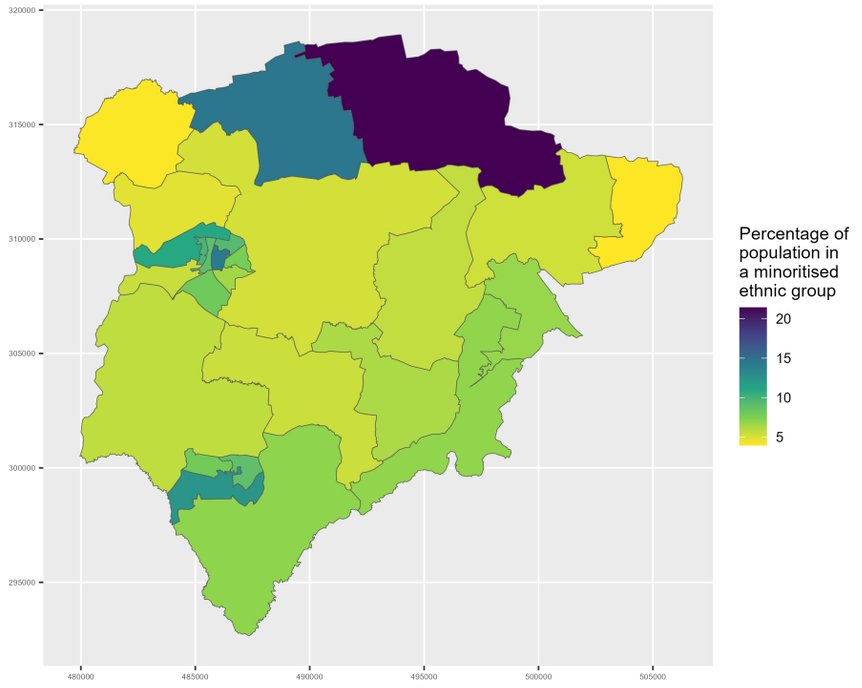

Appendix A2.104.9: Map of minoritised ethnic population in Rutland

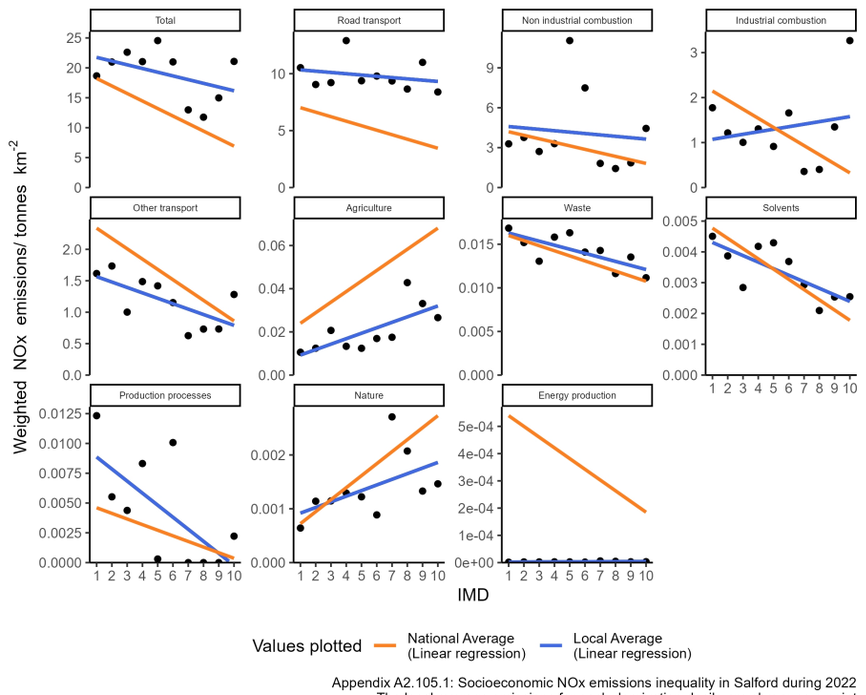

Appendix A2.105.1: Socioeconomic NOx emissions inequality in Salford during 2022
The local average emissions for each deprivation decile are shown as a point

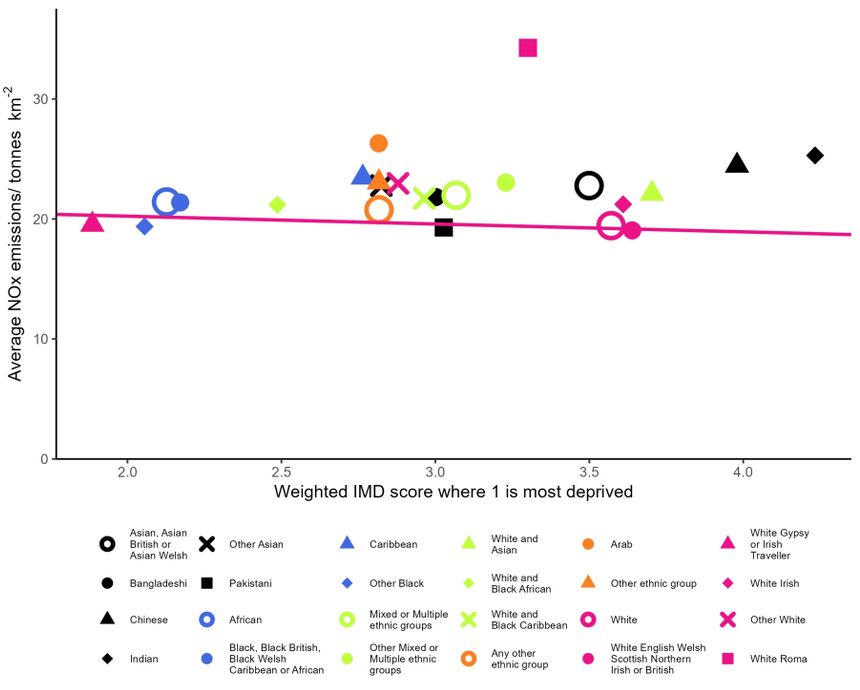

Appendix A2.105.2: Ethnicity based inequality in NOx emissions in Salford during 2022

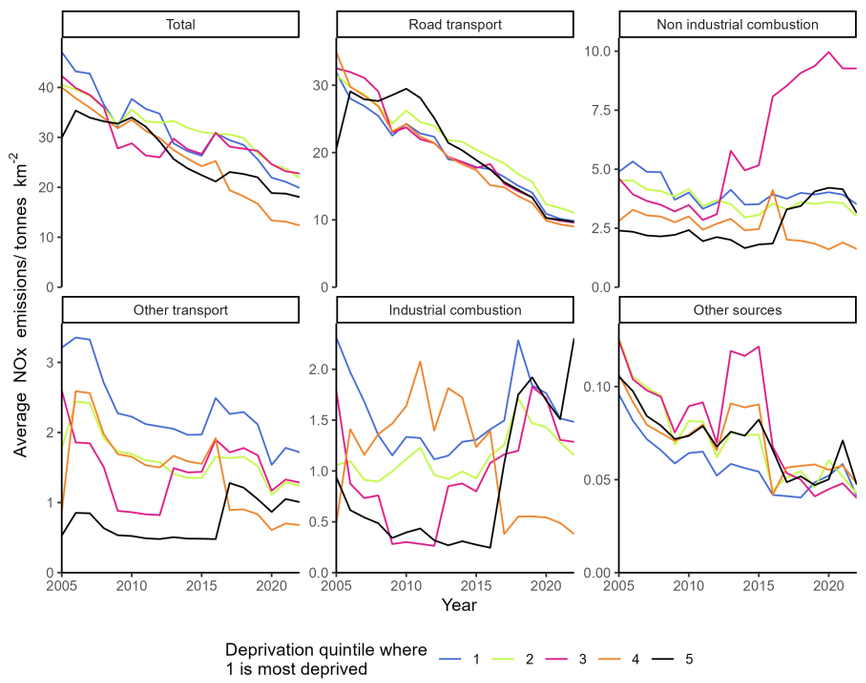

Appendix A2.105.3: Changes in deprivation based NOx emissions inequality over time in Salford

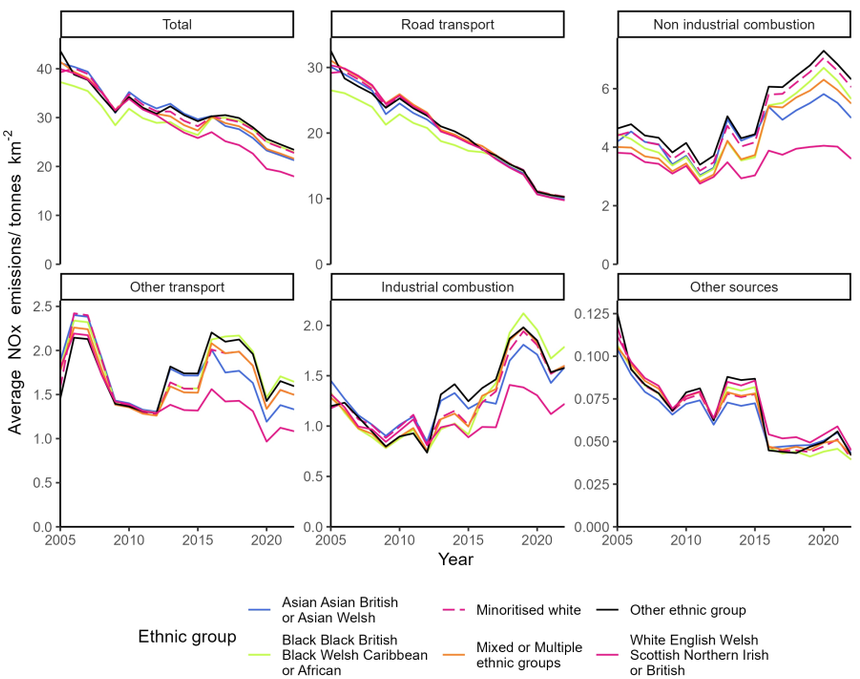

Appendix A2.105.4: Changes in ethnicity based NOx emissions inequality over time in Salford

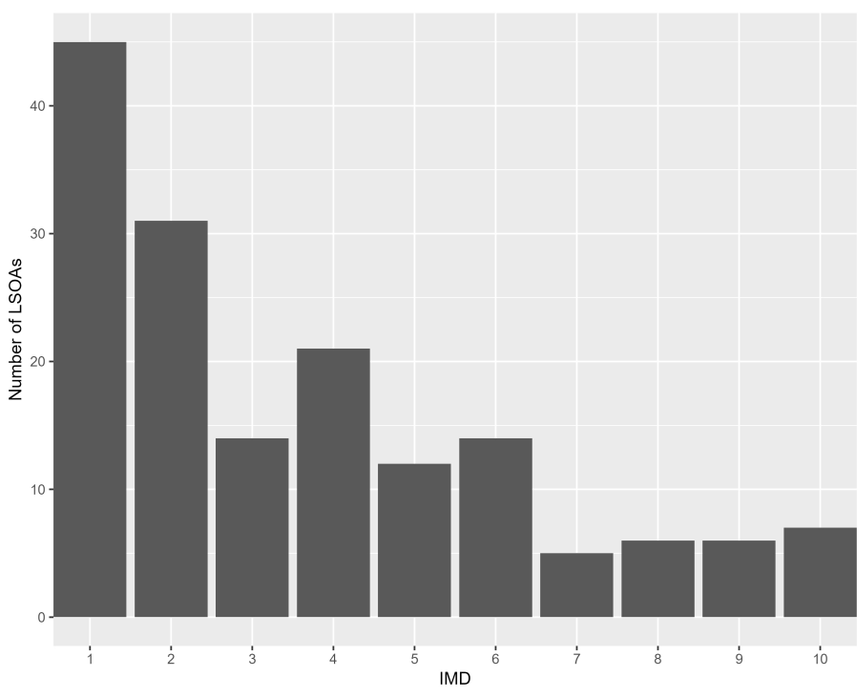

Appendix A2.105.5: The distribution of residential deprivation in Salford (IMD 2019)

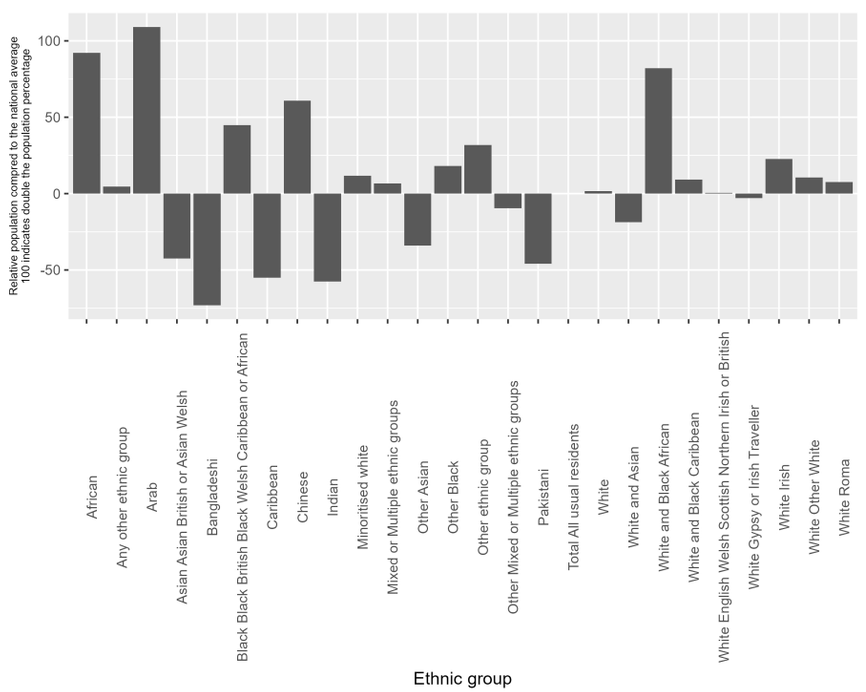

Appendix A2.105.6: the ethnic composition of Salford (Census 2019) compared to the national average

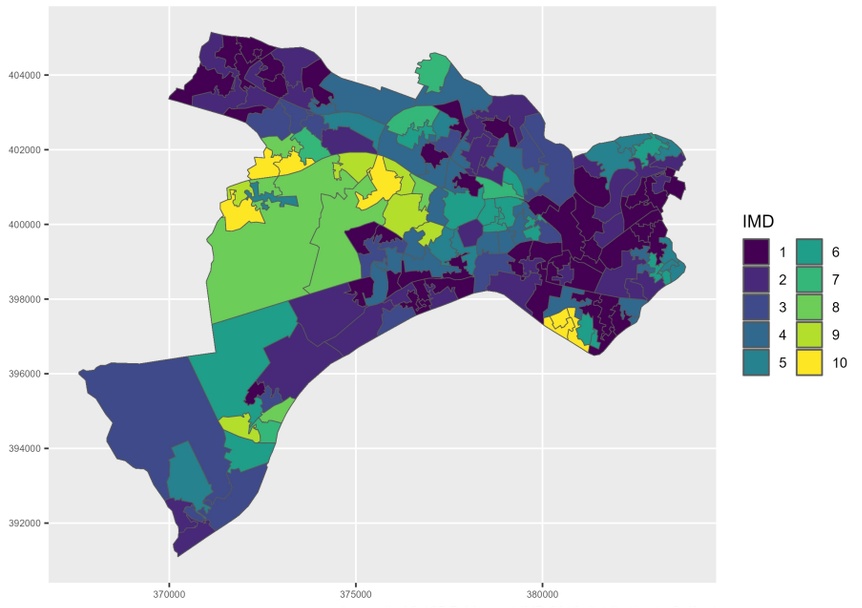

Appendix A2.105.7: Mapped IMD 2019 distribution in Salford

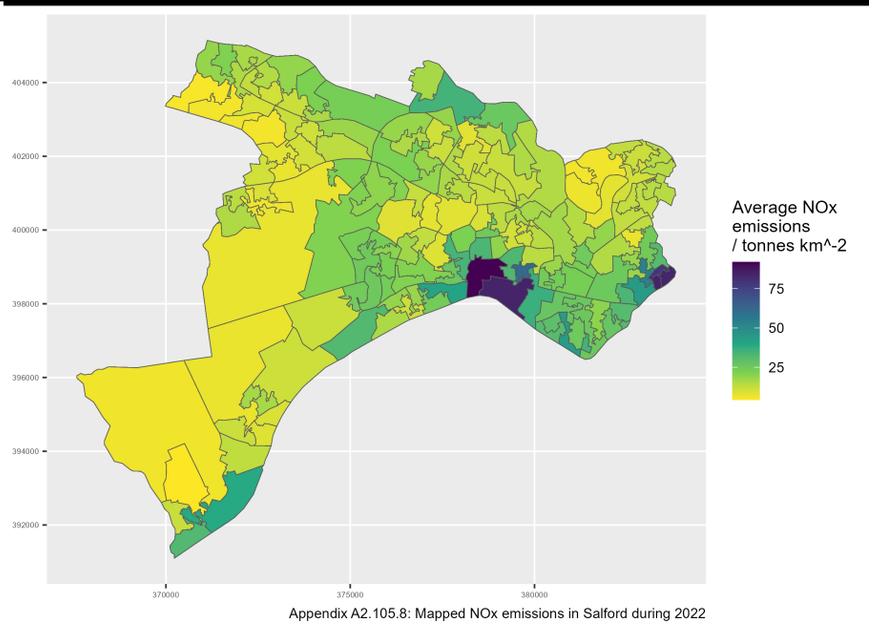

Appendix A2.105.8: Mapped NOx emissions in Salford during 2022

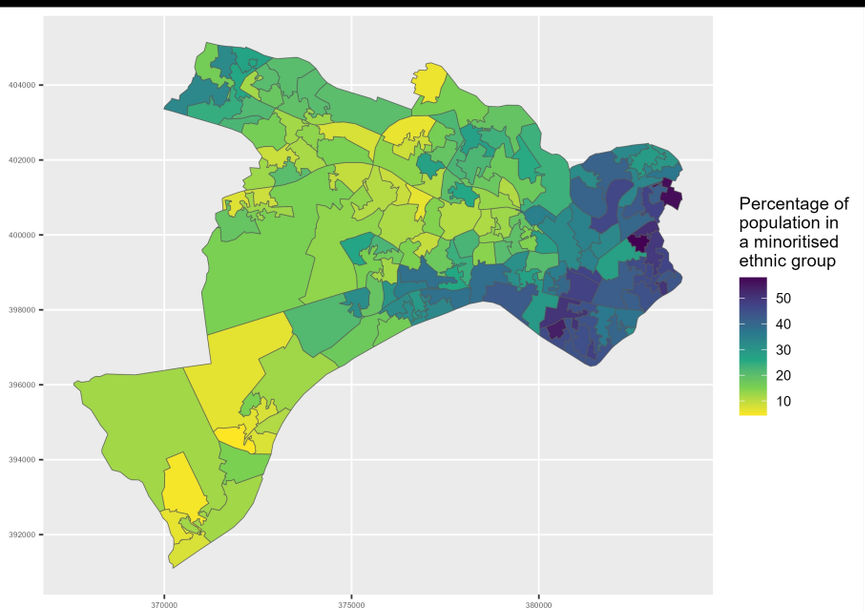

Appendix A2.105.9: Map of minoritised ethnic population in Salford

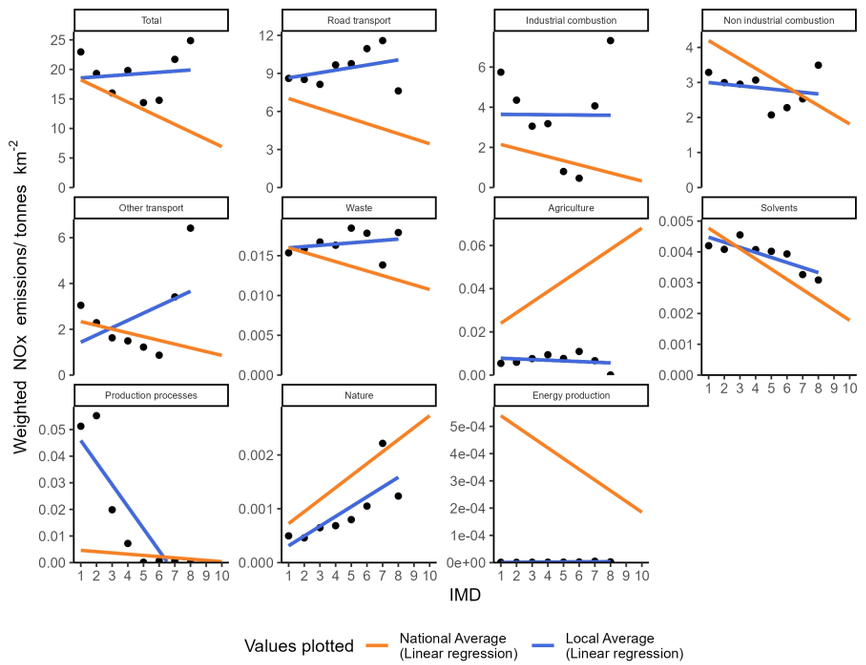

Appendix A2.106.1: Socioeconomic NOx emissions inequality in Sandwell during 2022
The local average emissions for each deprivation decile are shown as a point

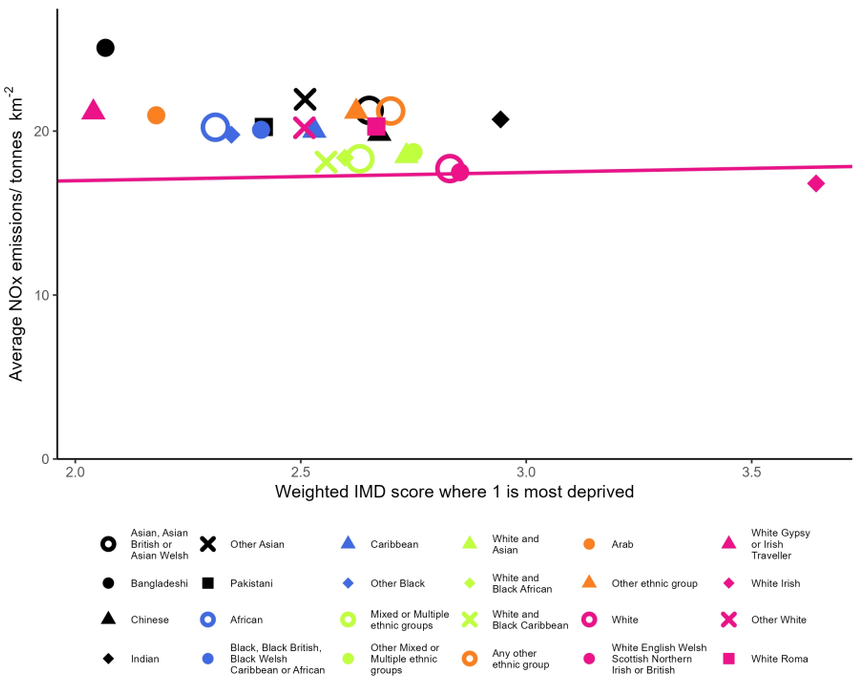

Appendix A2.106.2: Ethnicity based inequality in NOx emissions in Sandwell during 2022

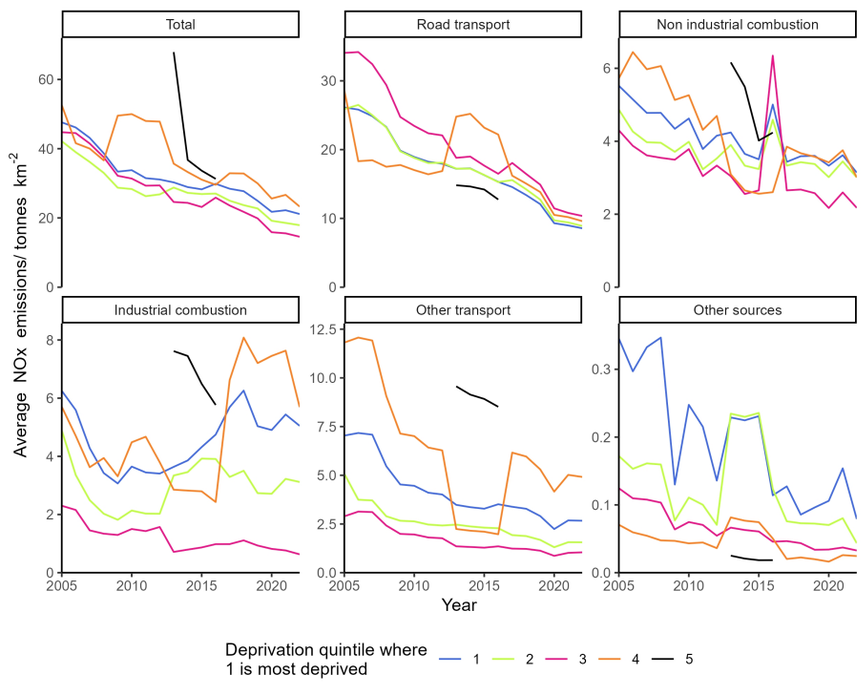

Appendix A2.106.3: Changes in deprivation based NOx emissions inequality over time in Sandwell

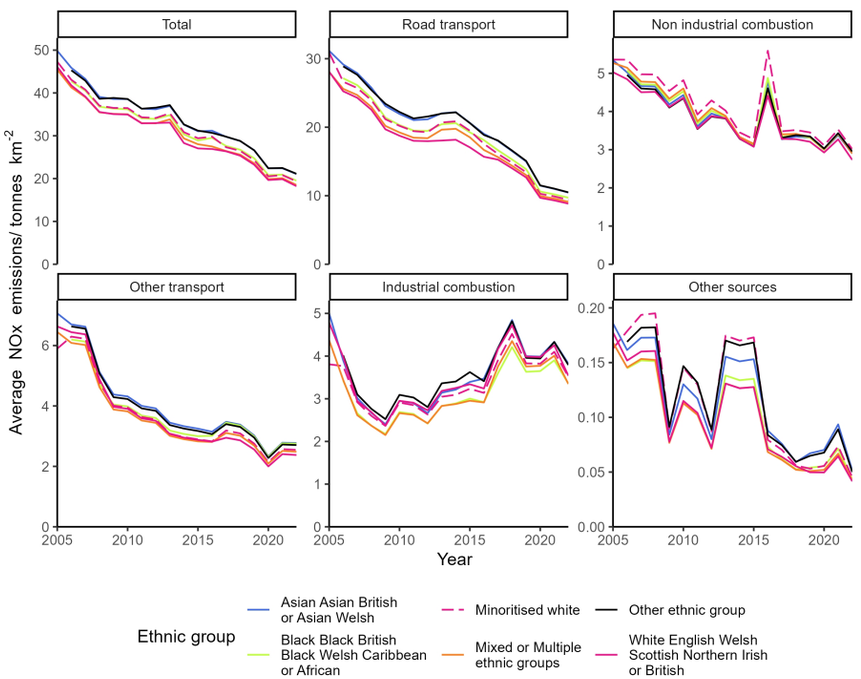

Appendix A2.106.4: Changes in ethnicity based NOx emissions inequality over time in Sandwell

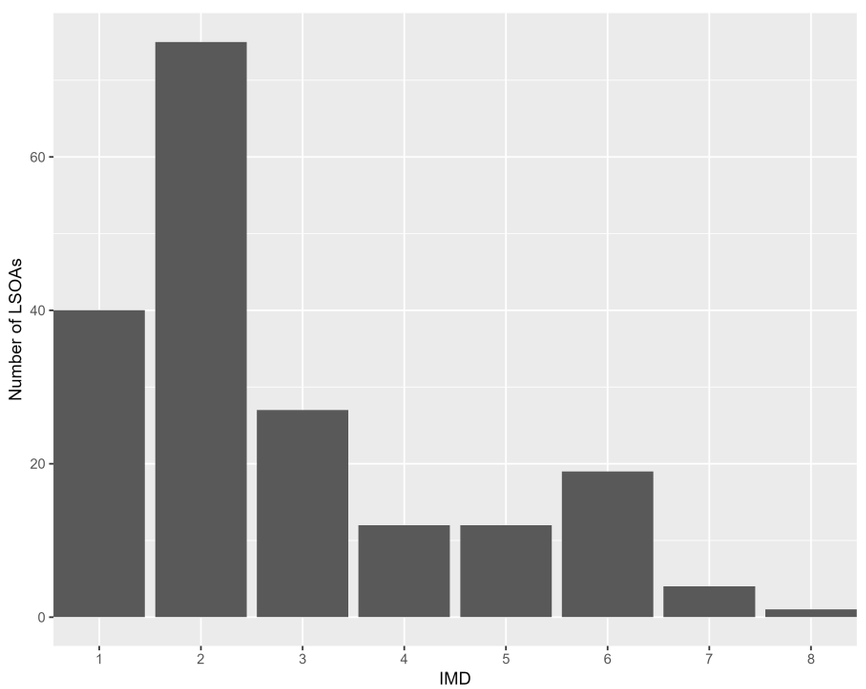

Appendix A2.106.5: The distribution of residential deprivation in Sandwell (IMD 2019)

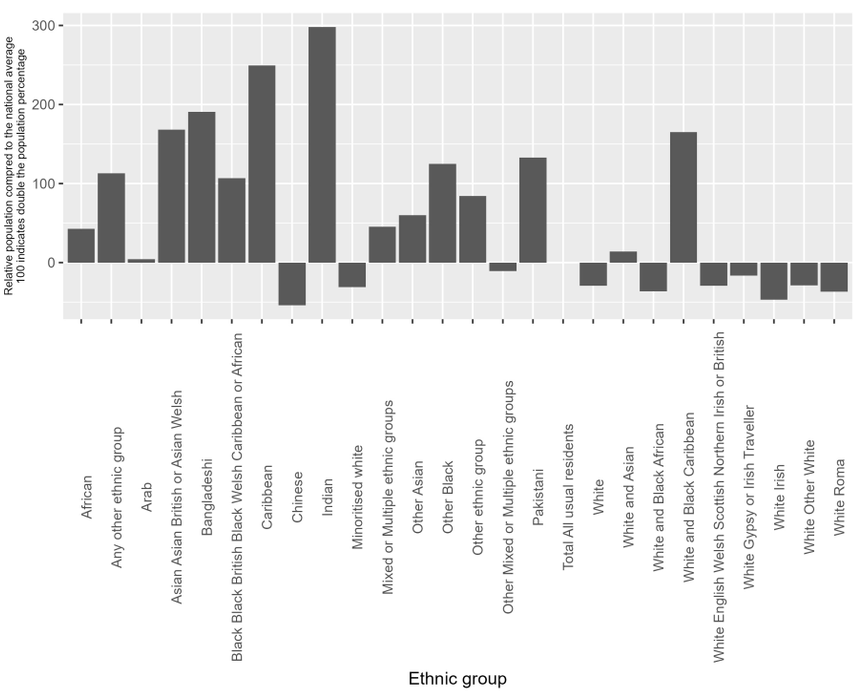

Appendix A2.106.6: the ethnic composition of Sandwell (Census 2019) compared to the national average

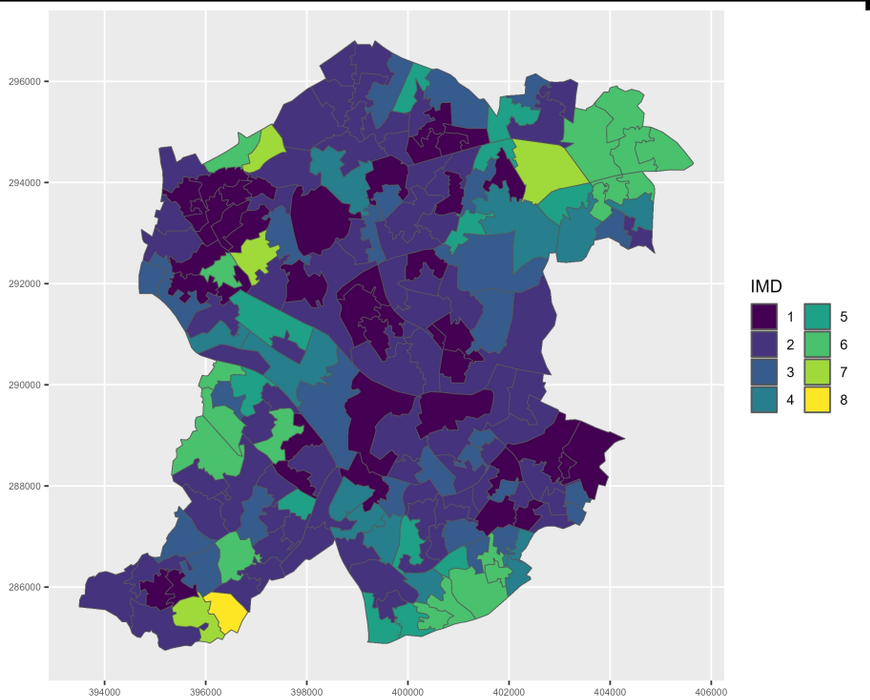

Appendix A2.106.7: Mapped IMD 2019 distribution in Sandwell

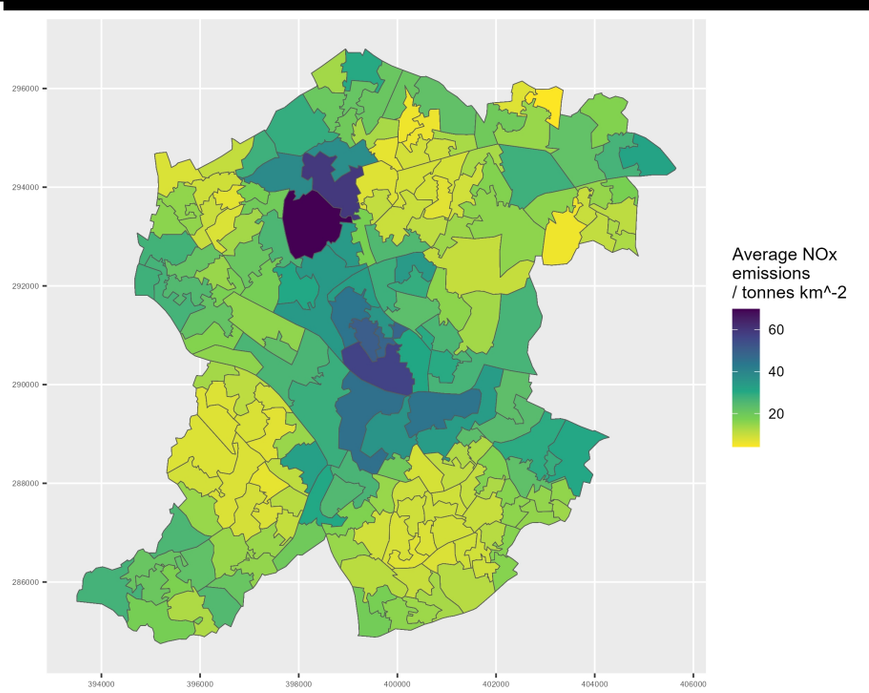

Appendix A2.106.8: Mapped NOx emissions in Sandwell during 2022

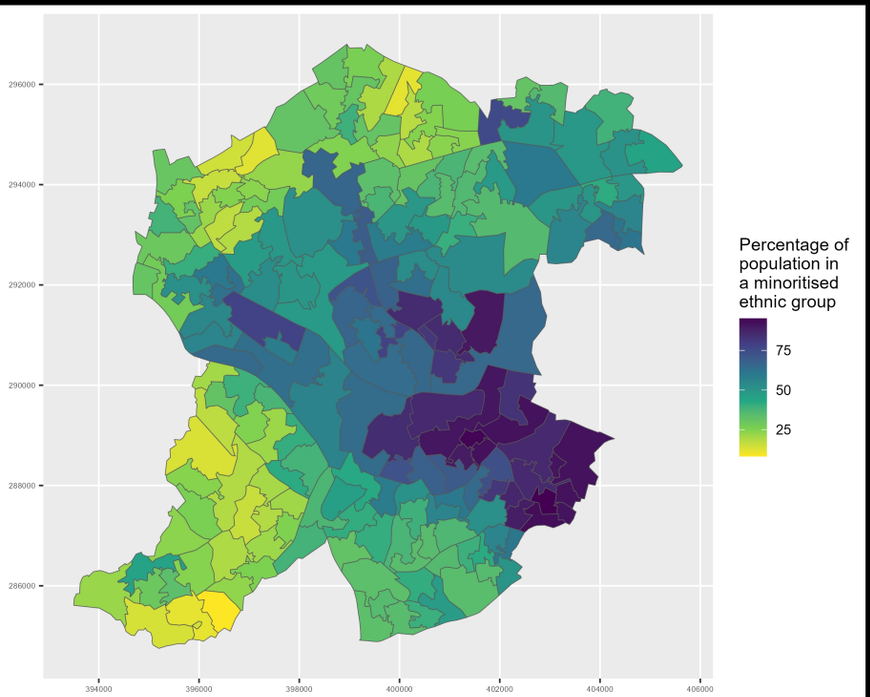

Appendix A2.106.9: Map of minoritised ethnic population in Sandwell

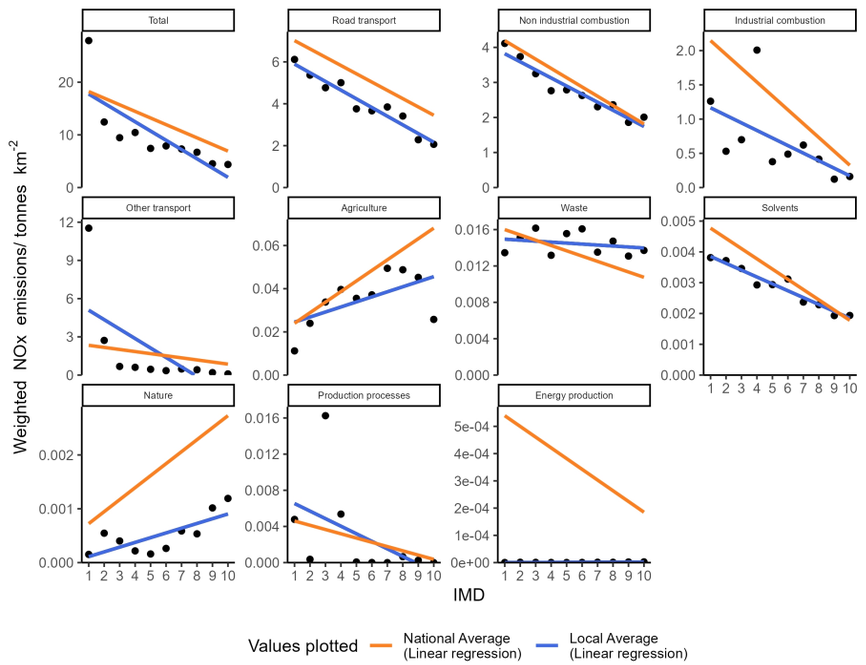

Appendix A2.107.1: Socioeconomic NOx emissions inequality in Sefton during 2022
The local average emissions for each deprivation decile are shown as a point

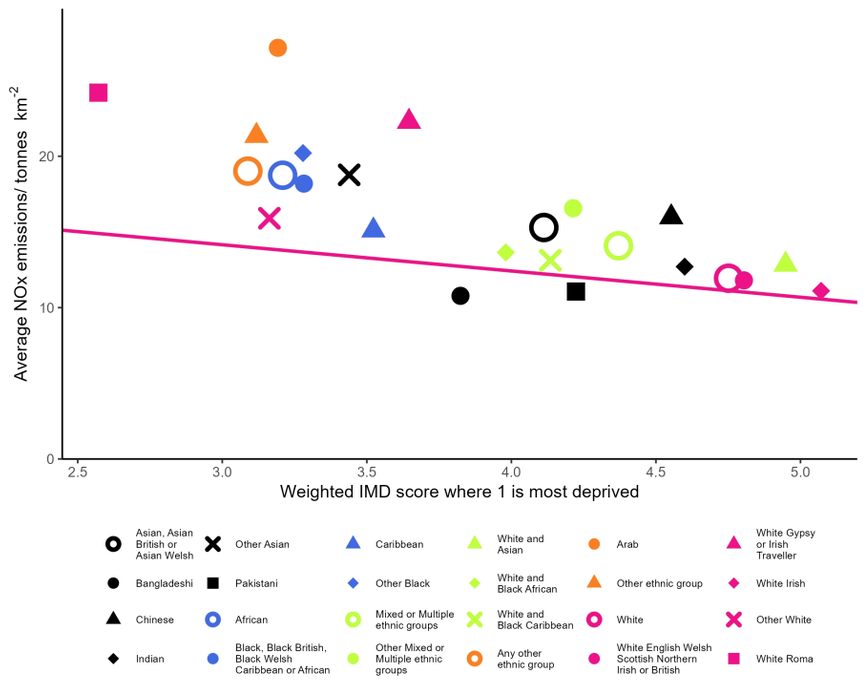

Appendix A2.107.2: Ethnicity based inequality in NOx emissions in Sefton during 2022

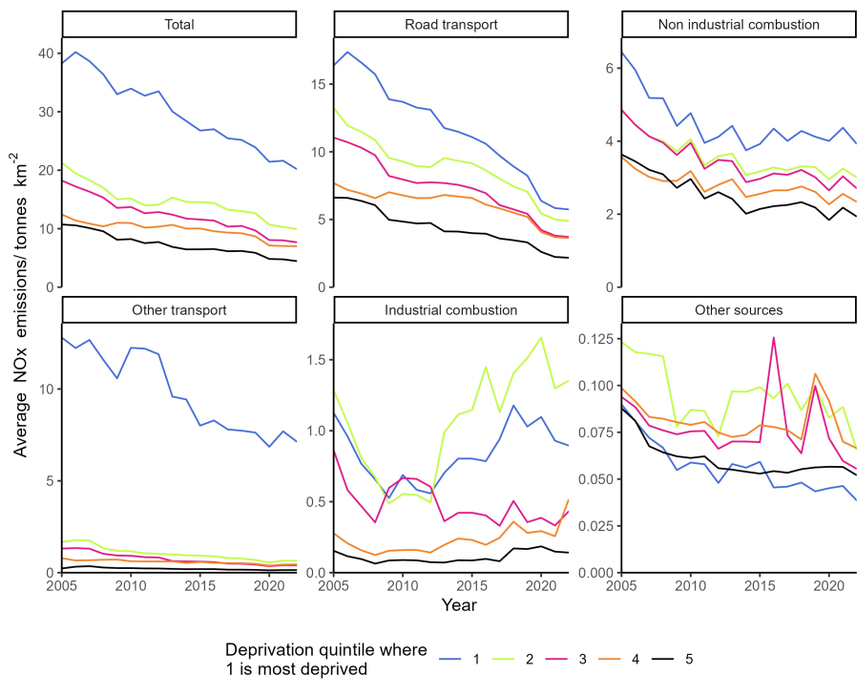

Appendix A2.107.3: Changes in deprivation based NOx emissions inequality over time in Sefton

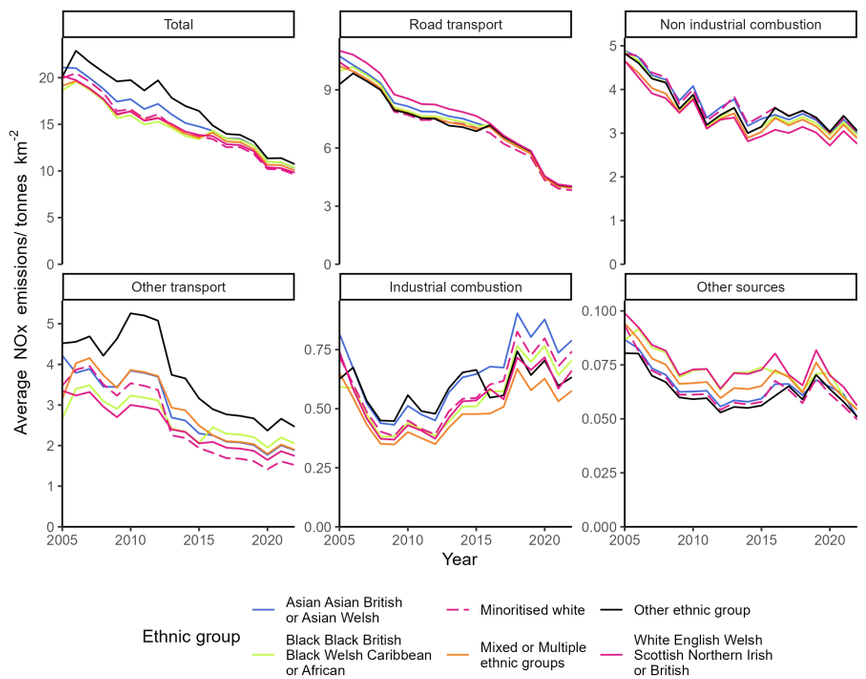

Appendix A2.107.4: Changes in ethnicity based NOx emissions inequality over time in Sefton

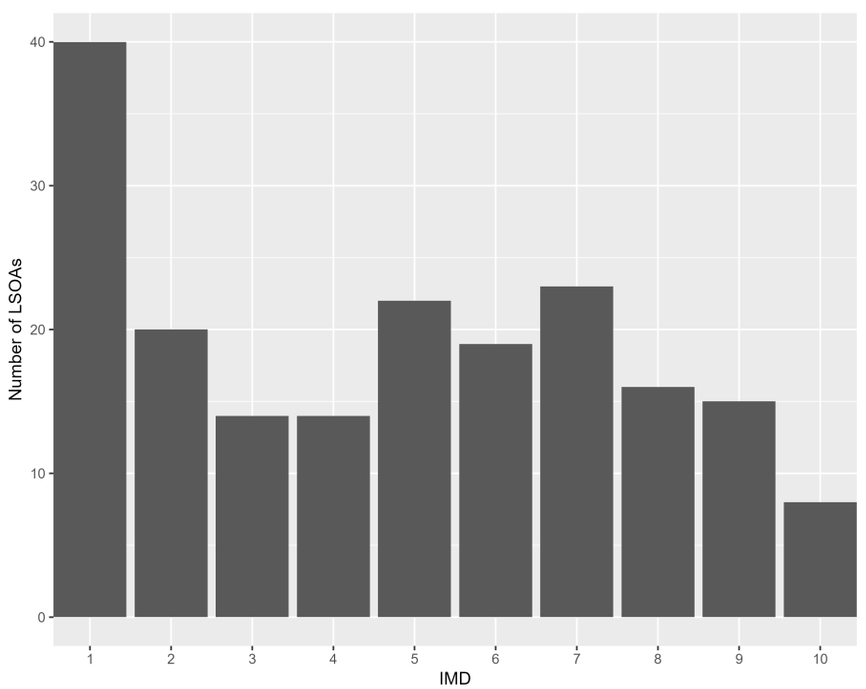

Appendix A2.107.5: The distribution of residential deprivation in Sefton (IMD 2019)

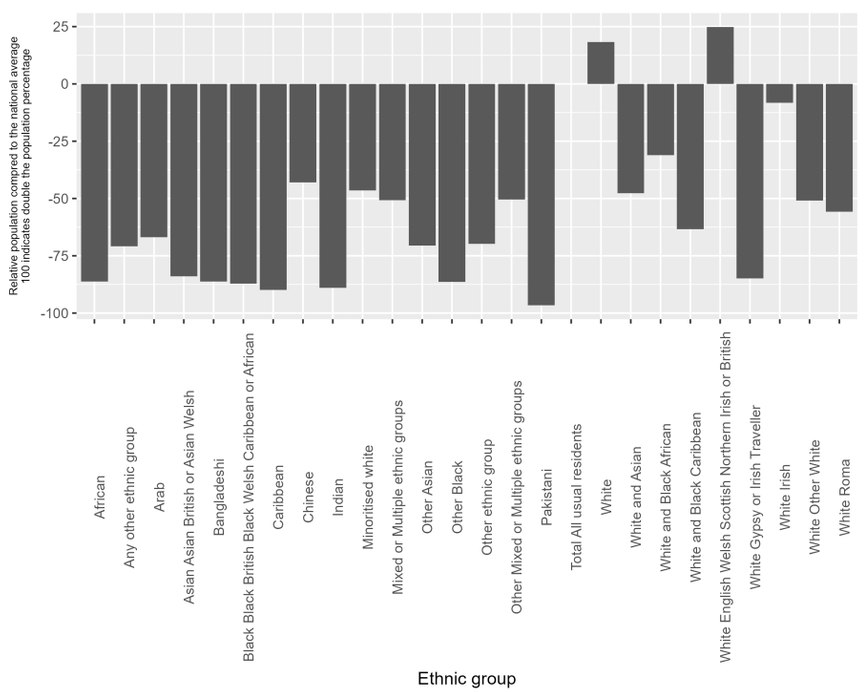

Appendix A2.107.6: the ethnic composition of Sefton (Census 2019) compared to the national average

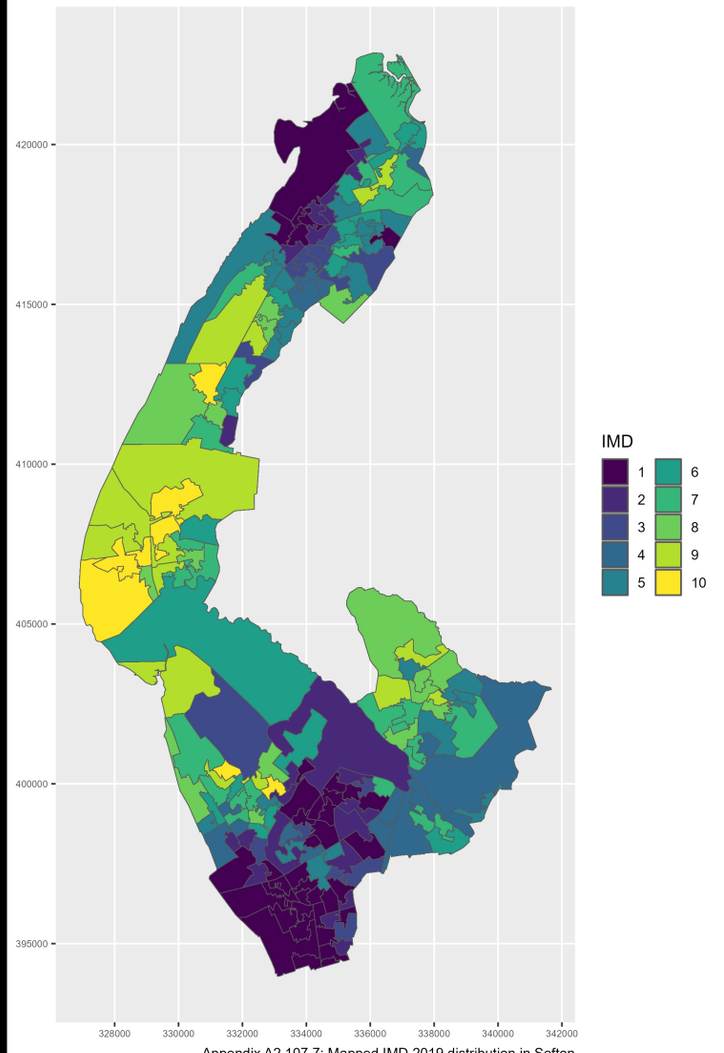

Appendix A2.107.7: Mapped IMD 2019 distribution in Sefton

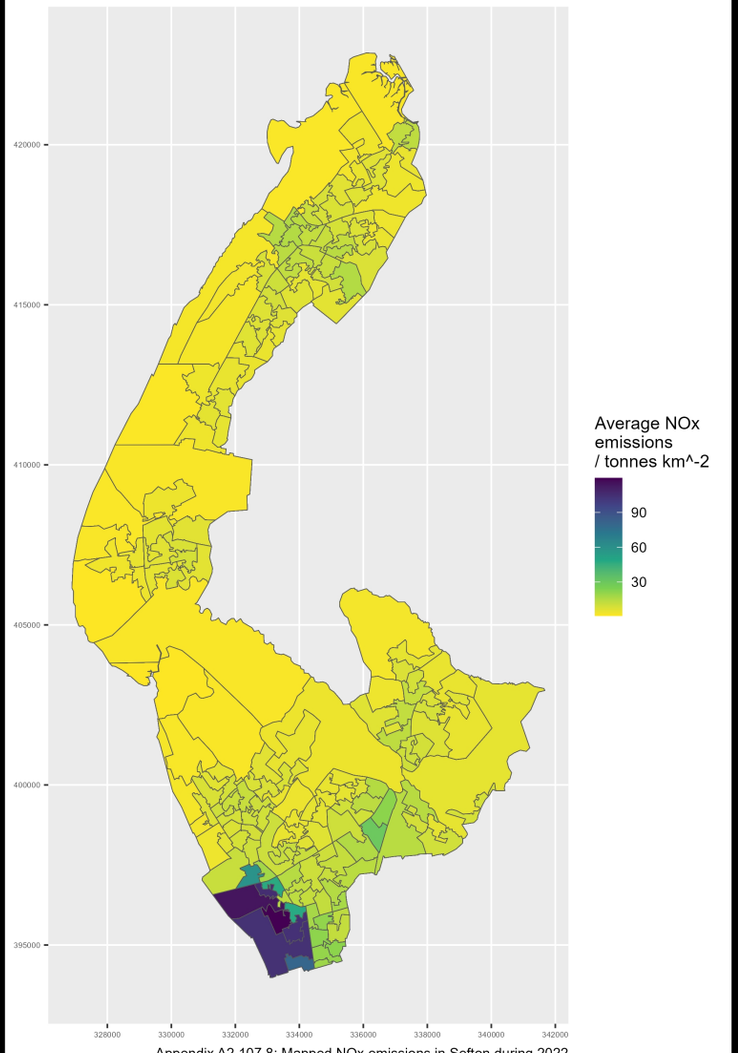

Appendix A2.107.8: Mapped NOx emissions in Sefton during 2022

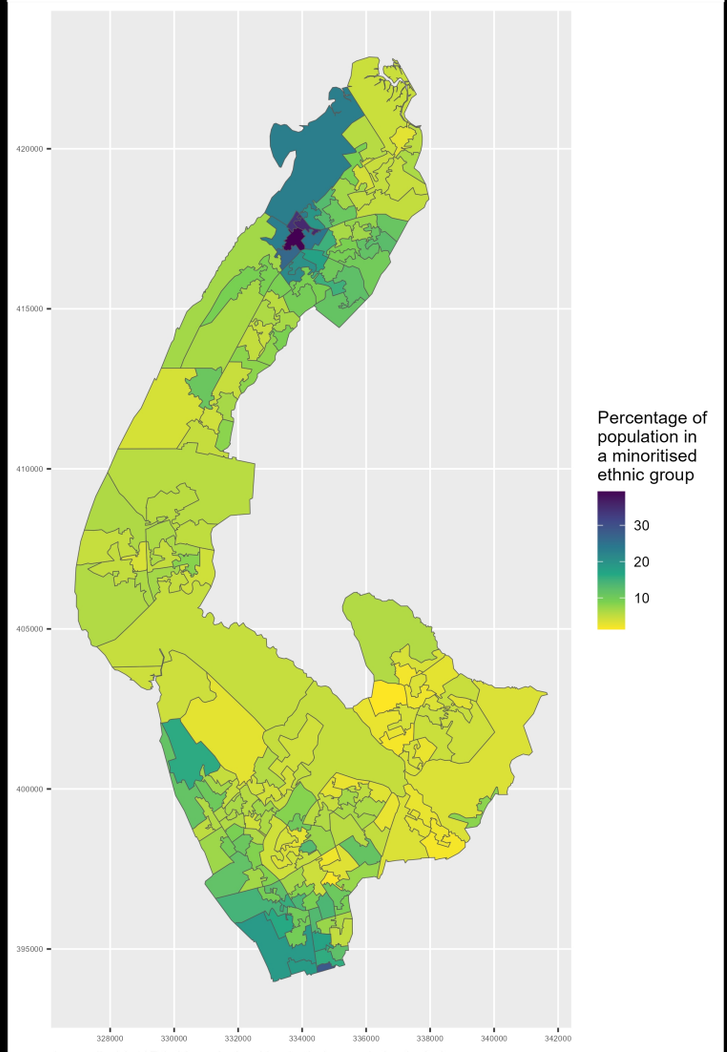

Appendix A2.107.9: Map of minoritised ethnic population in Sefton

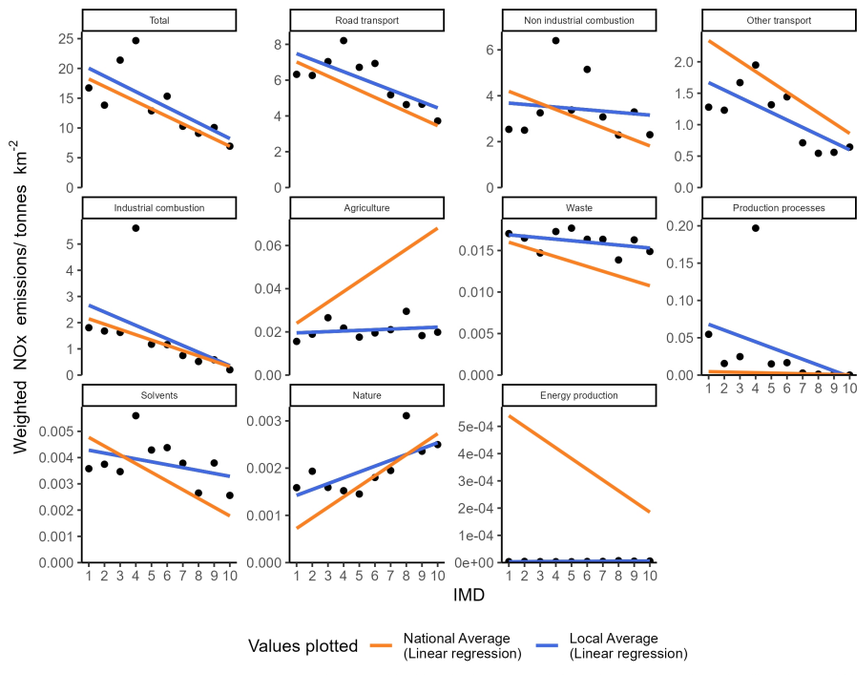

Appendix A2.108.1: Socioeconomic NOx emissions inequality in Sheffield during 2022
The local average emissions for each deprivation decile are shown as a point

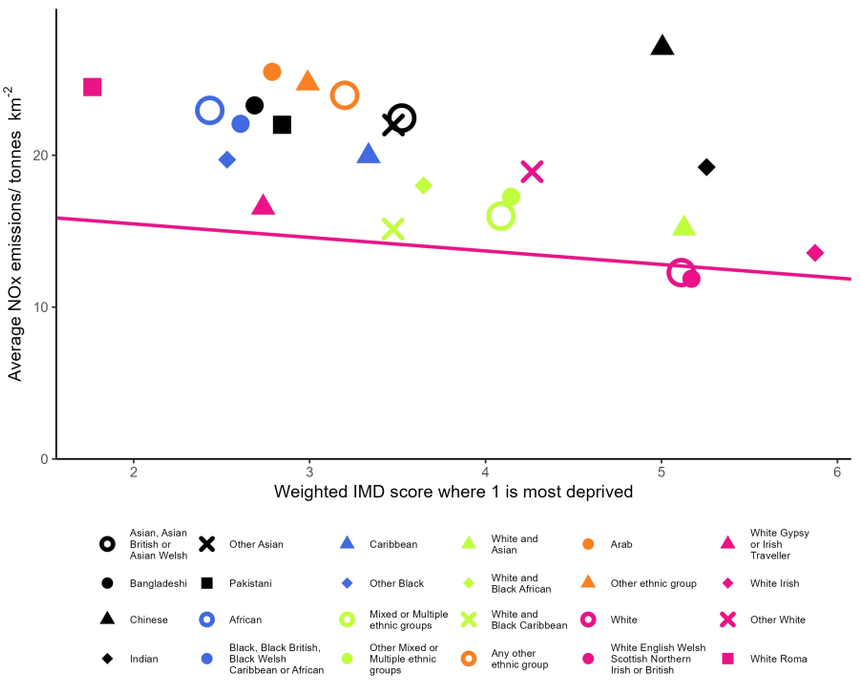

Appendix A2.108.2: Ethnicity based inequality in NOx emissions in Sheffield during 2022

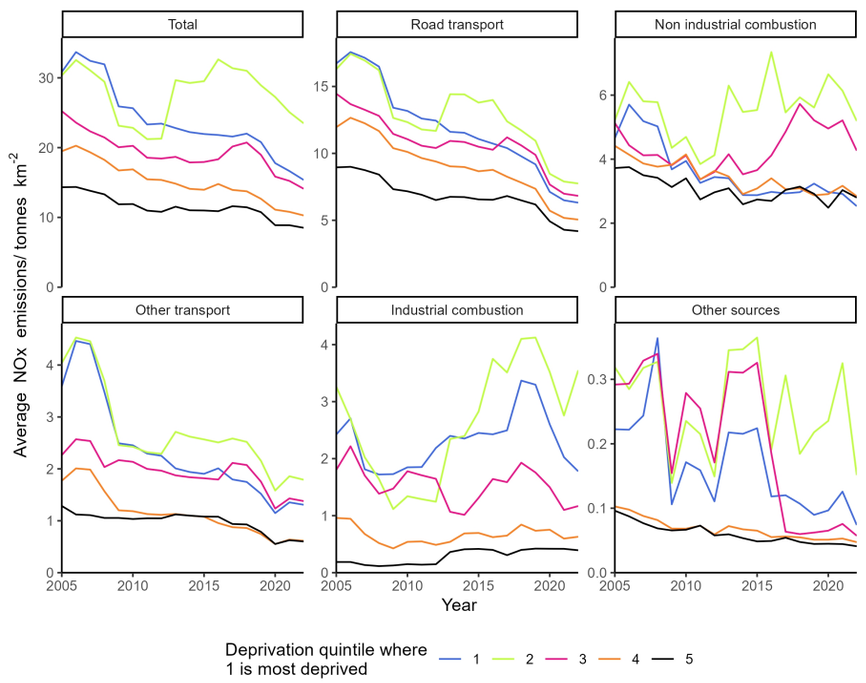

Appendix A2.108.3: Changes in deprivation based NOx emissions inequality over time in Sheffield

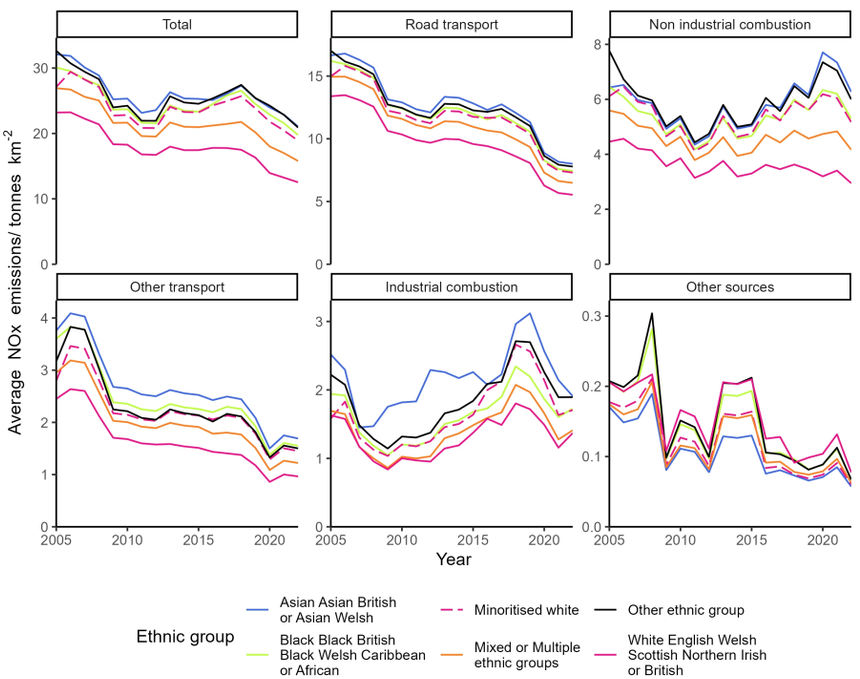

Appendix A2.108.4: Changes in ethnicity based NOx emissions inequality over time in Sheffield

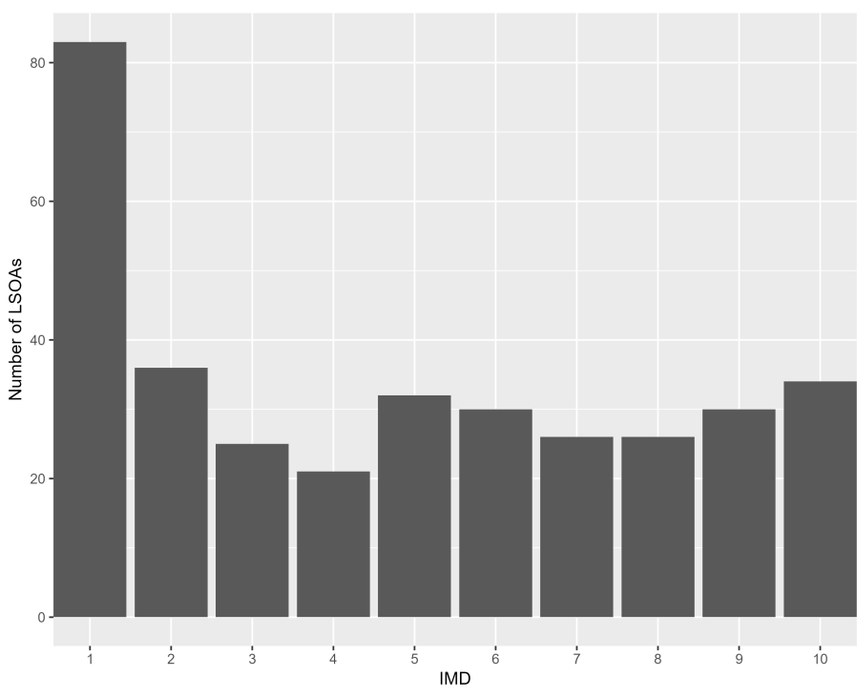

Appendix A2.108.5: The distribution of residential deprivation in Sheffield (IMD 2019)

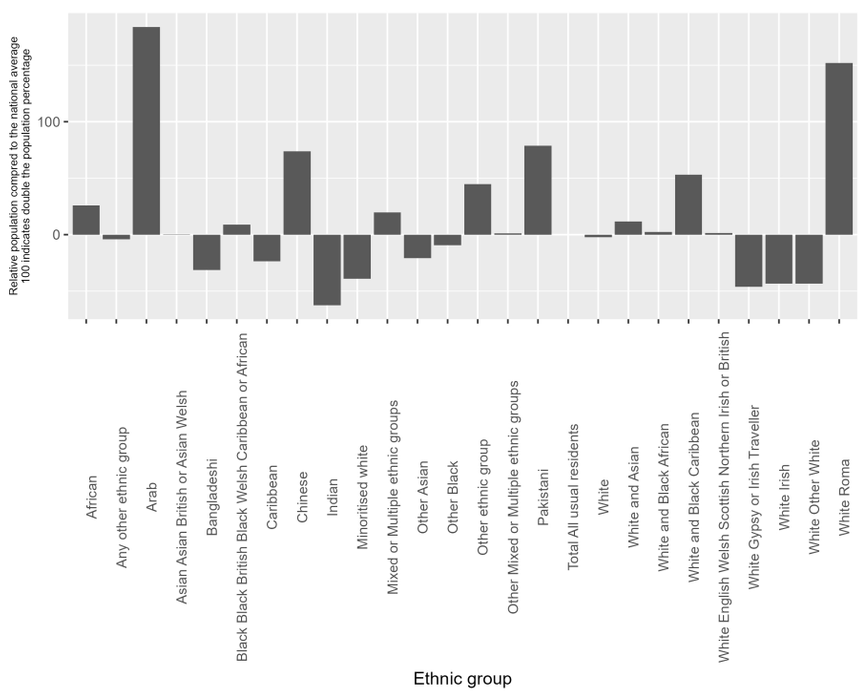

Appendix A2.108.6: the ethnic composition of Sheffield (Census 2019) compared to the national average

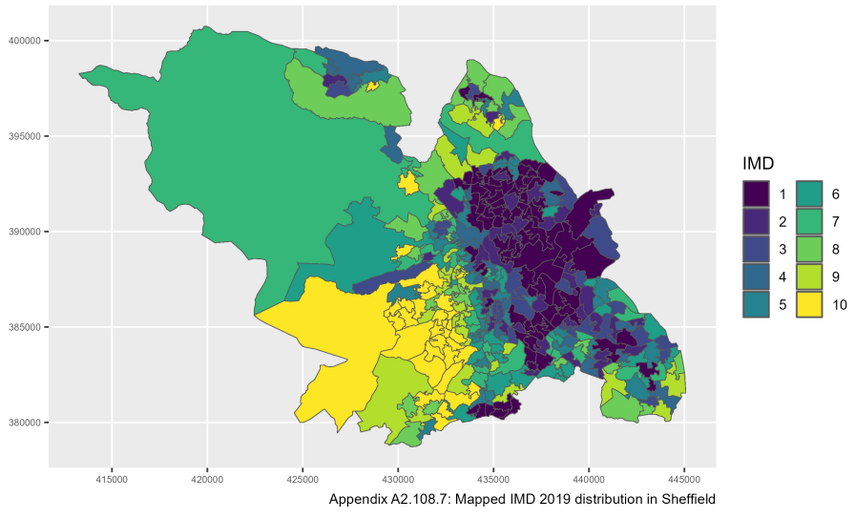

Appendix A2.108.7: Mapped IMD 2019 distribution in Sheffield

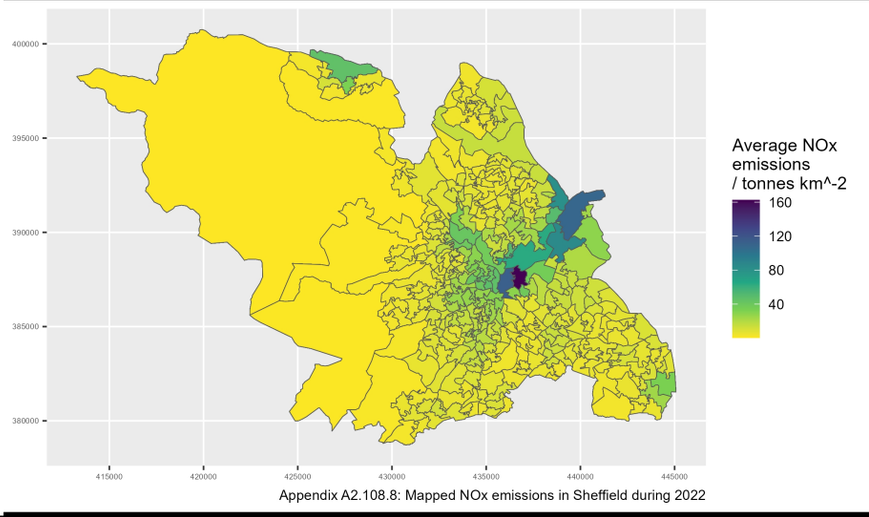

Appendix A2.108.8: Mapped NOx emissions in Sheffield during 2022

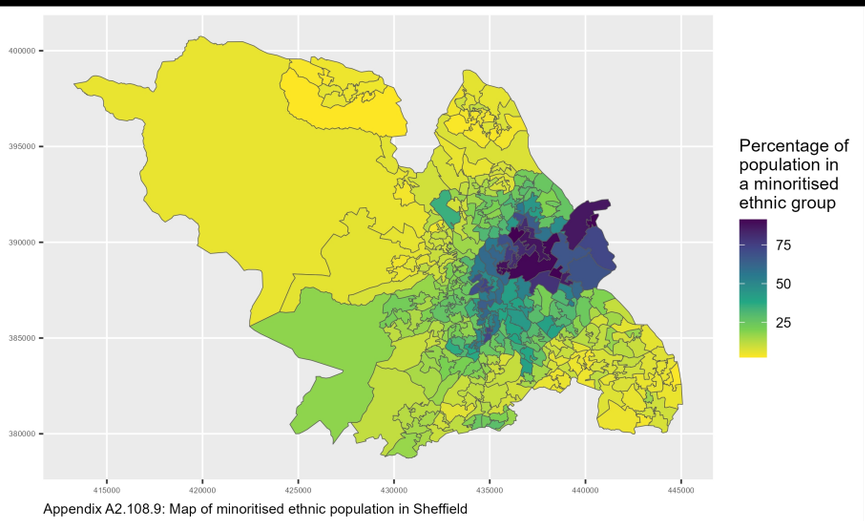

Appendix A2.108.9: Map of minoritised ethnic population in Sheffield

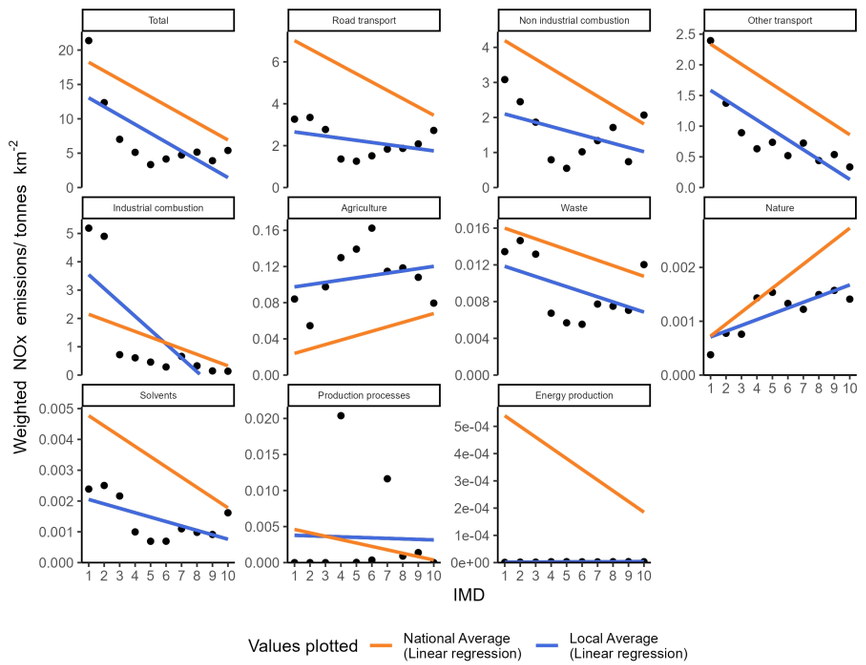

Appendix A2.109.1: Socioeconomic NOx emissions inequality in Shropshire during 2022
The local average emissions for each deprivation decile are shown as a point

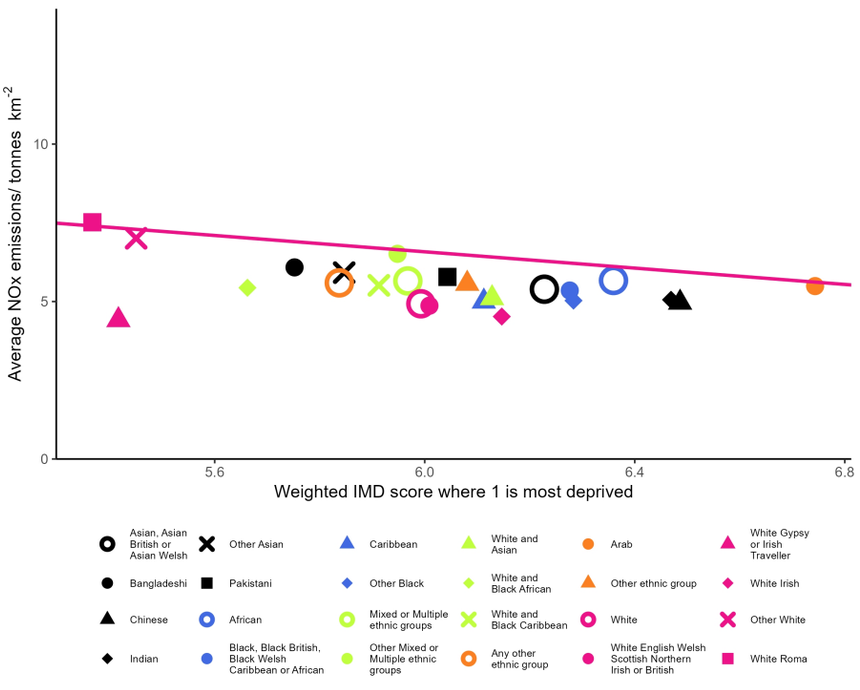

Appendix A2.109.2: Ethnicity based inequality in NOx emissions in Shropshire during 2022

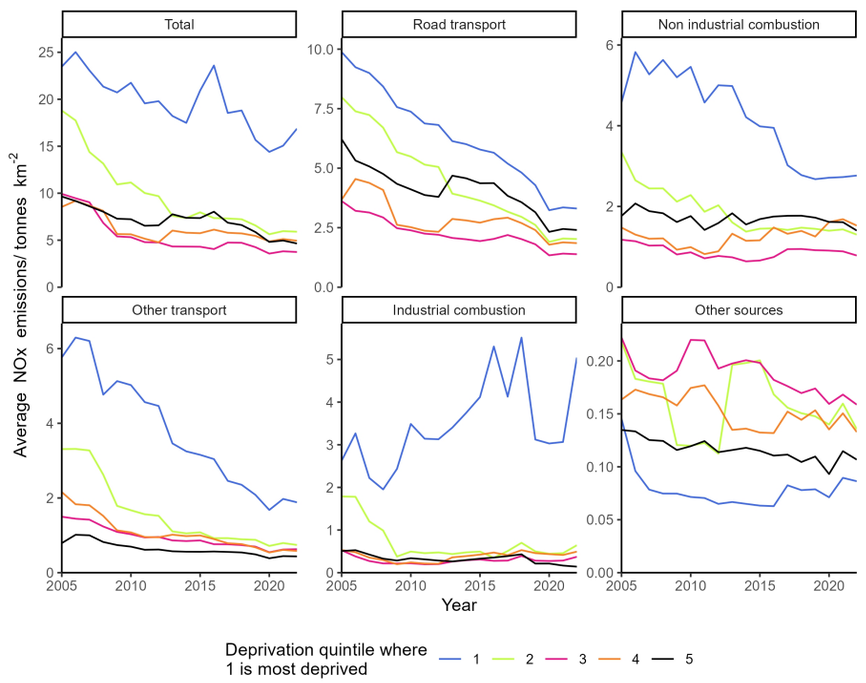

Appendix A2.109.3: Changes in deprivation based NOx emissions inequality over time in Shropshire

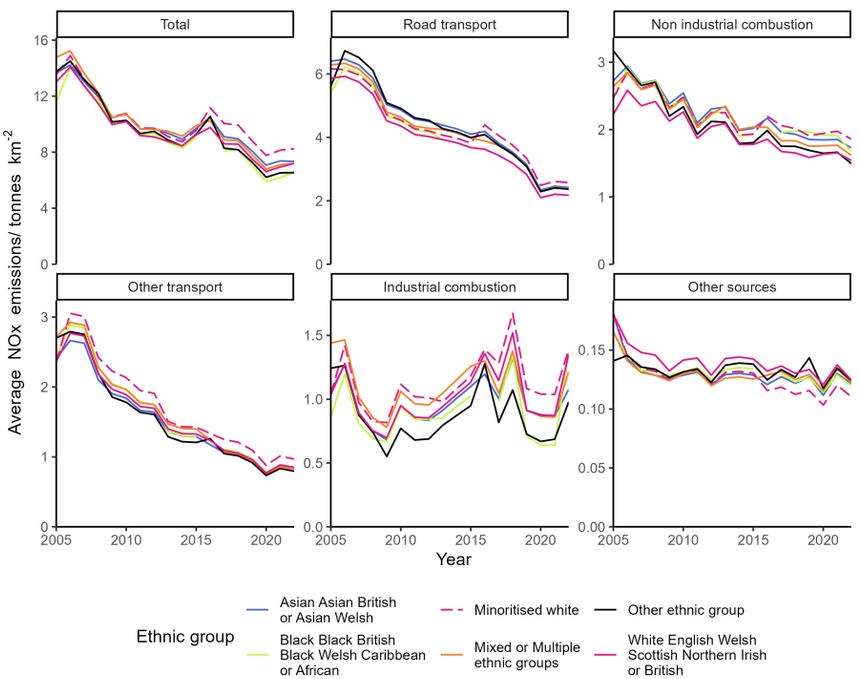

Appendix A2.109.4: Changes in ethnicity based NOx emissions inequality over time in Shropshire

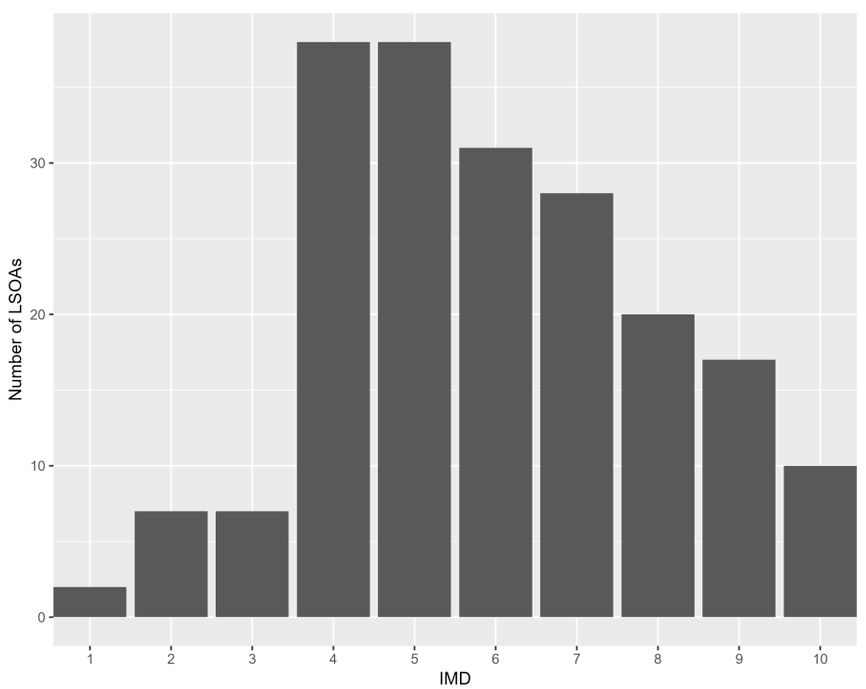

Appendix A2.109.5: The distribution of residential deprivation in Shropshire (IMD 2019)

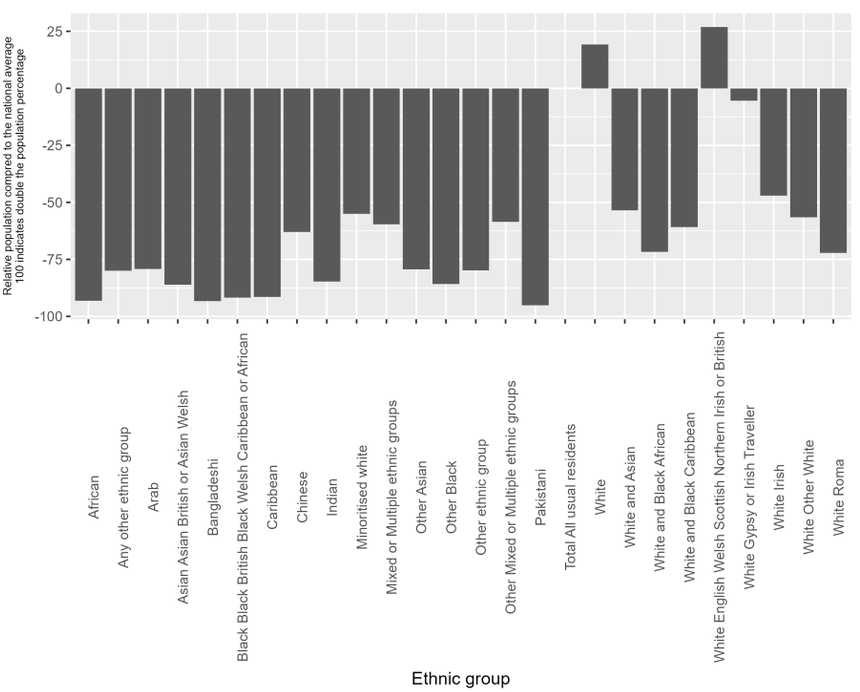

Appendix A2.109.6: the ethnic composition of Shropshire (Census 2019) compared to the national average

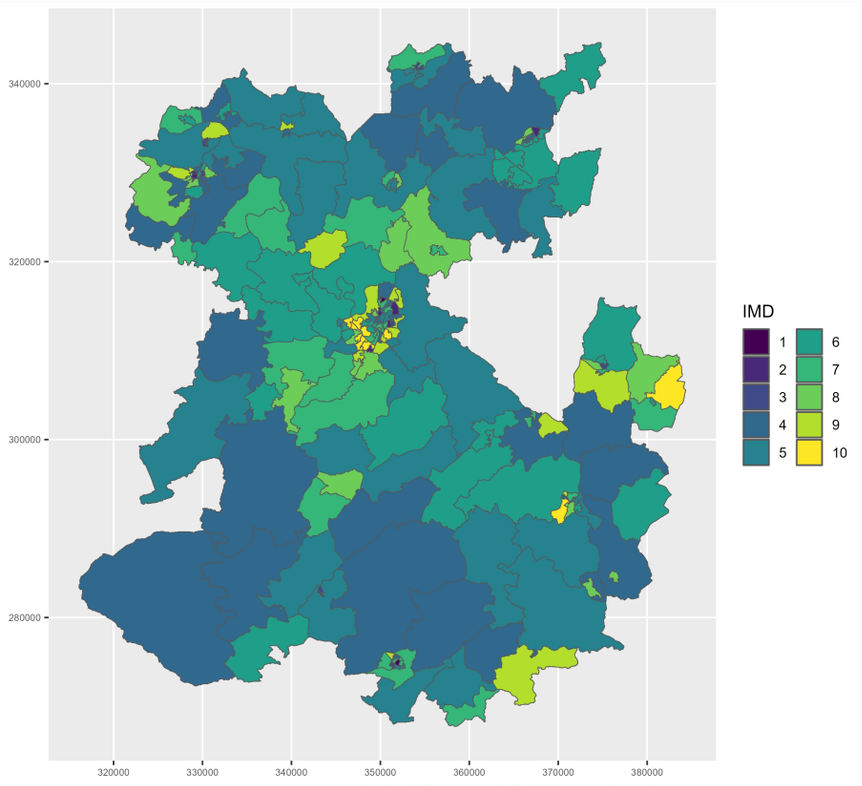

Appendix A2.109.7: Mapped IMD 2019 distribution in Shropshire

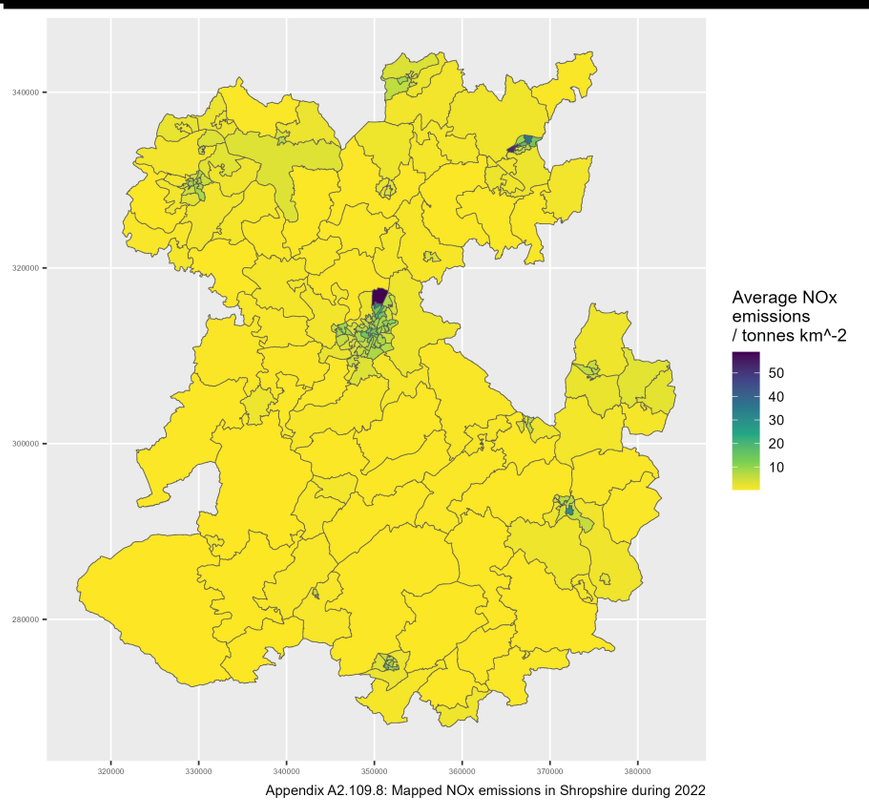

Appendix A2.109.8: Mapped NOx emissions in Shropshire during 2022

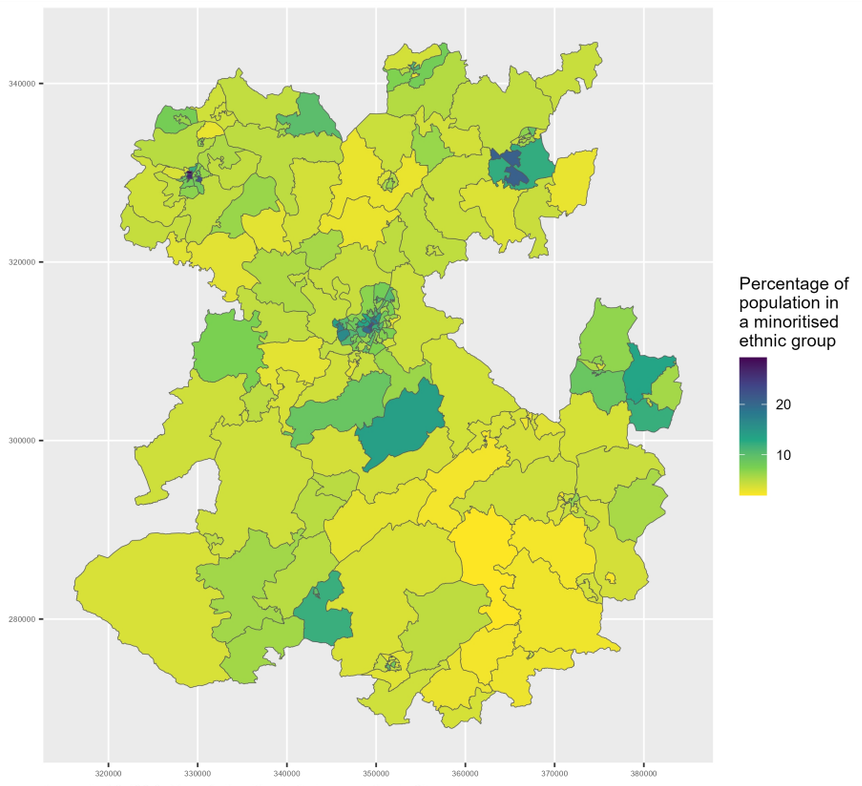

Appendix A2.109.9: Map of minoritised ethnic population in Shropshire

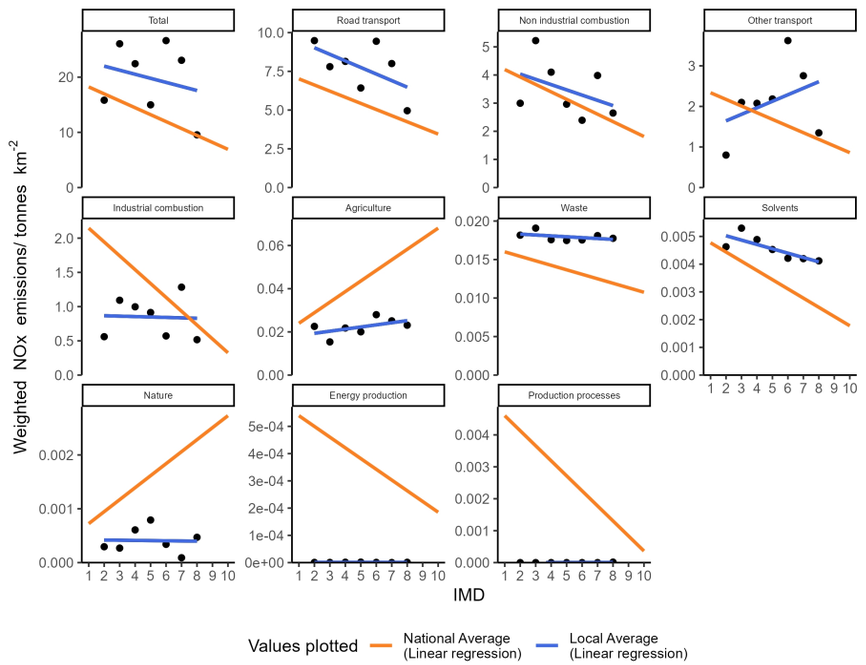

Appendix A2.110.1: Socioeconomic NOx emissions inequality in Slough during 2022
The local average emissions for each deprivation decile are shown as a point

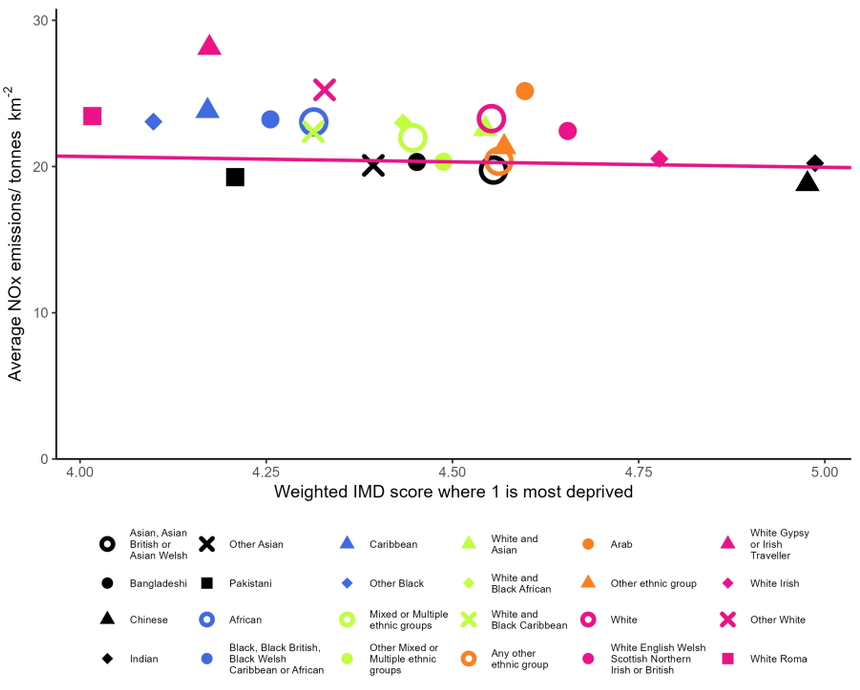

Appendix A2.110.2: Ethnicity based inequality in NOx emissions in Slough during 2022

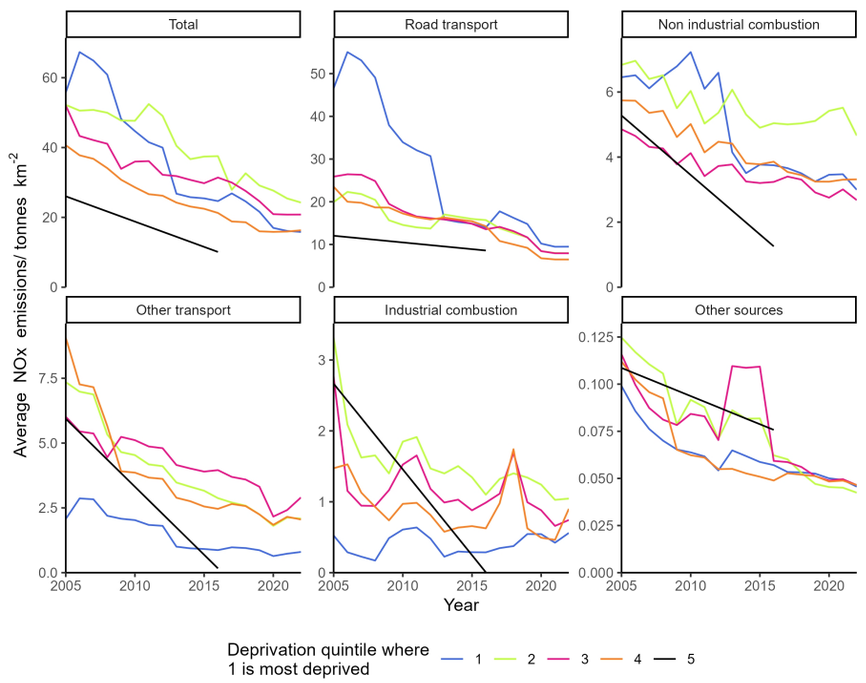

Appendix A2.110.3: Changes in deprivation based NOx emissions inequality over time in Slough

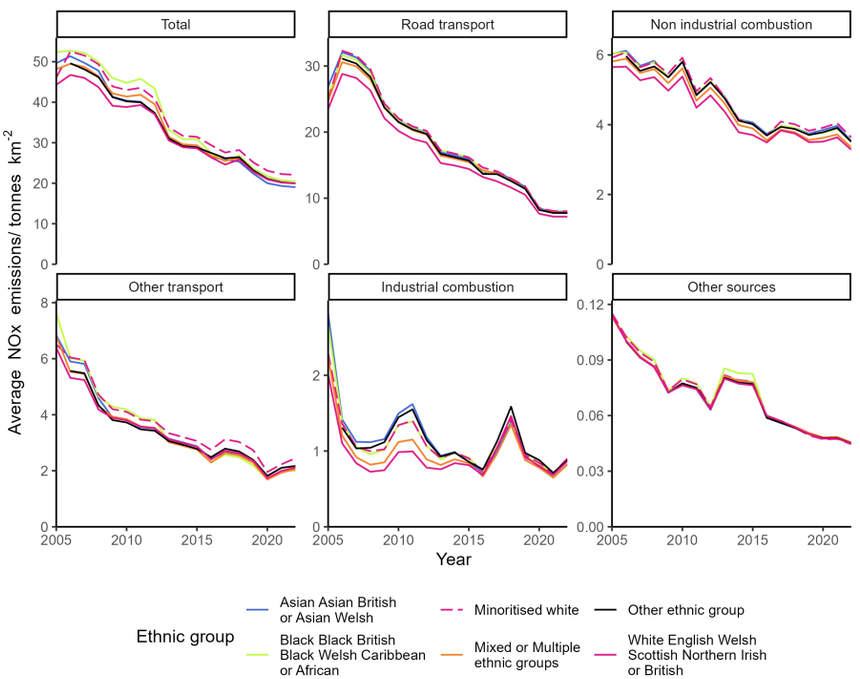

Appendix A2.110.4: Changes in ethnicity based NOx emissions inequality over time in Slough

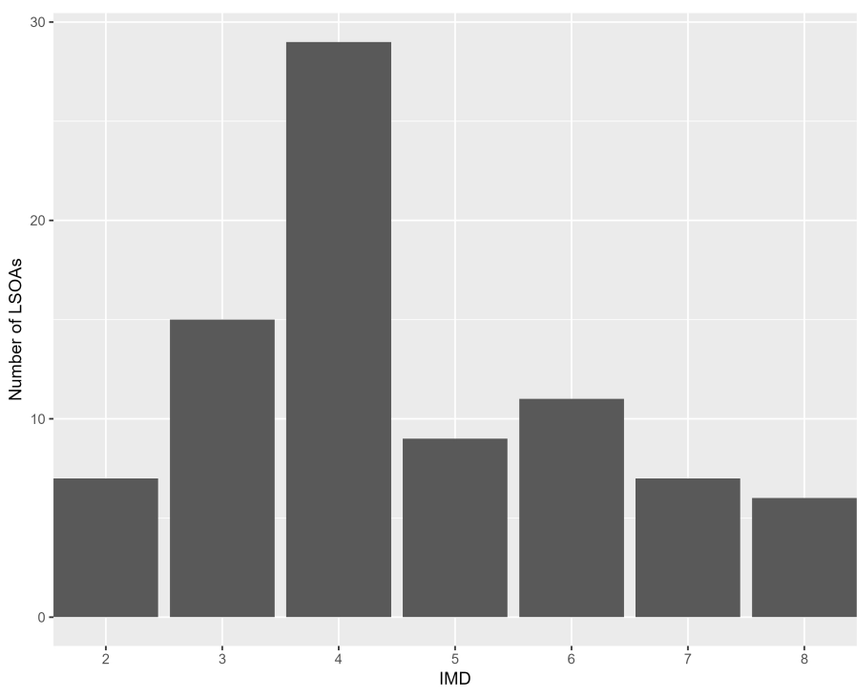

Appendix A2.110.5: The distribution of residential deprivation in Slough (IMD 2019)

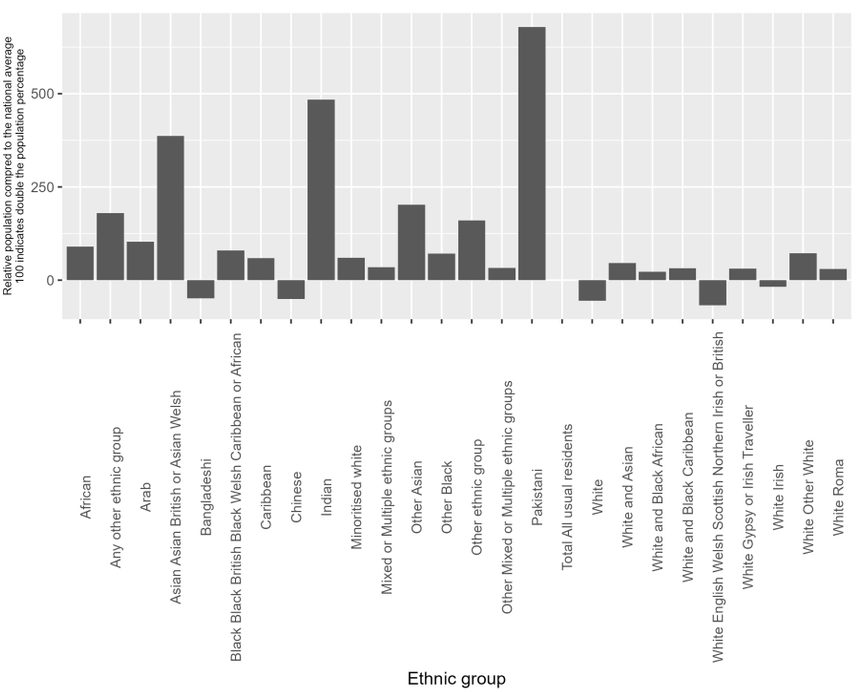

Appendix A2.110.6: the ethnic composition of Slough (Census 2019) compared to the national average

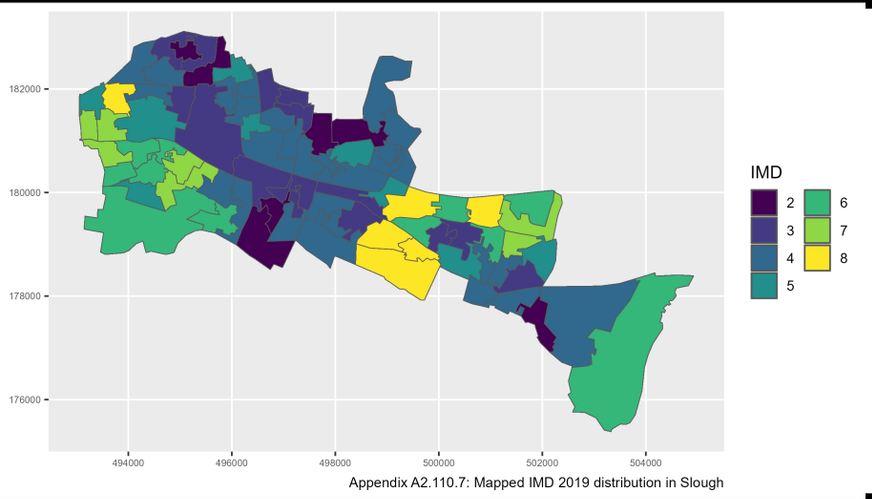

Appendix A2.110.7: Mapped IMD 2019 distribution in Slough

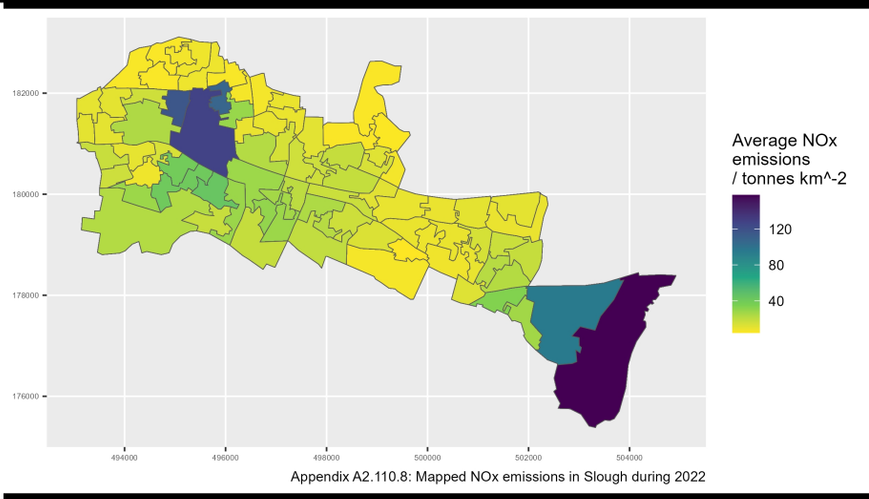

Appendix A2.110.8: Mapped NOx emissions in Slough during 2022

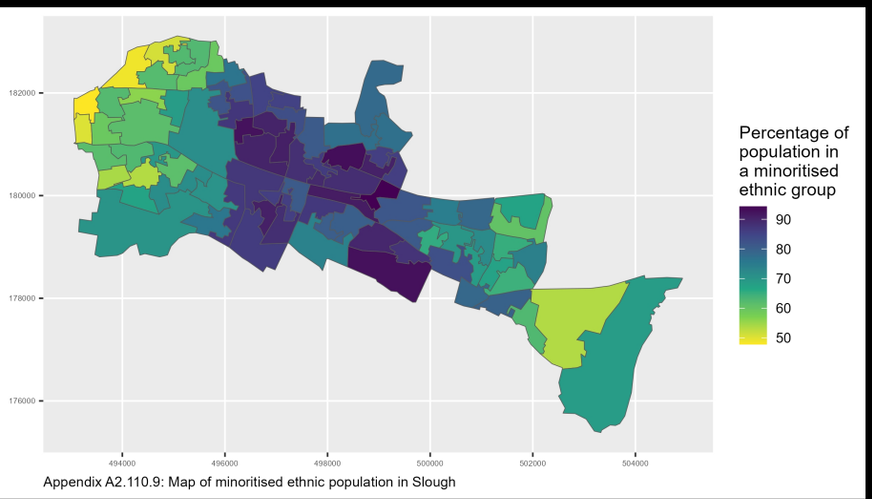

Appendix A2.110.9: Map of minoritised ethnic population in Slough

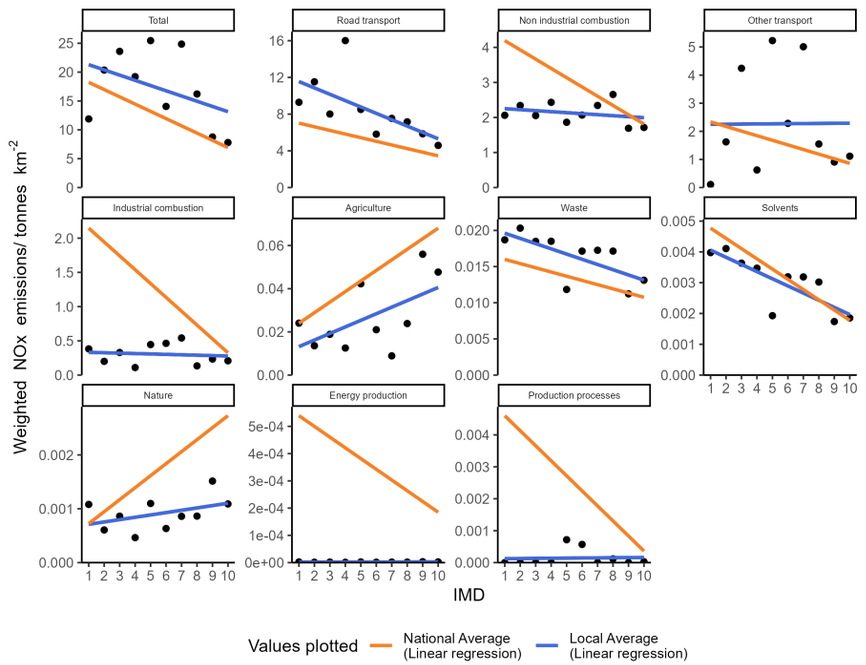

Appendix A2.111.1: Socioeconomic NOx emissions inequality in Solihull during 2022
The local average emissions for each deprivation decile are shown as a point

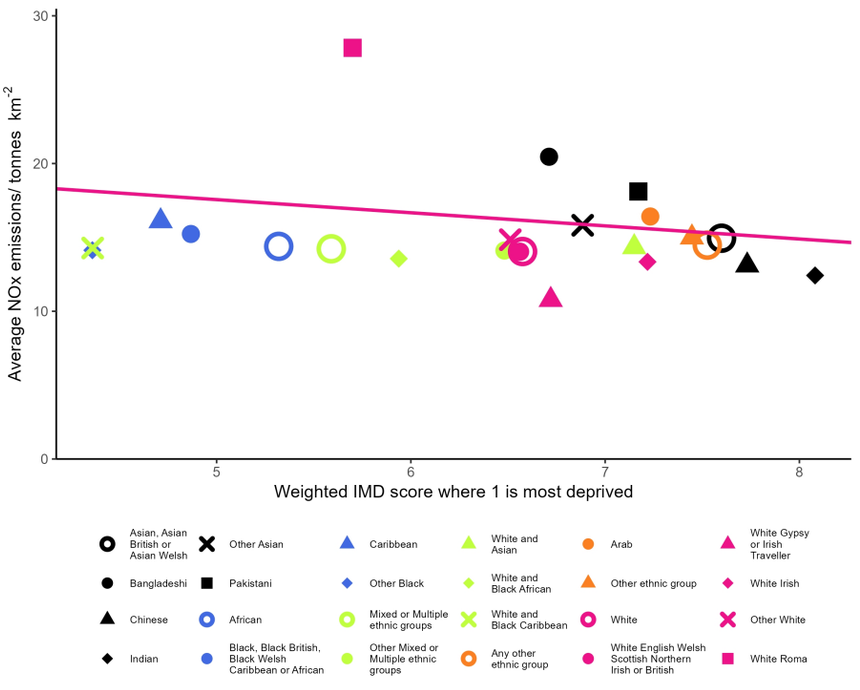

Appendix A2.111.2: Ethnicity based inequality in NOx emissions in Solihull during 2022

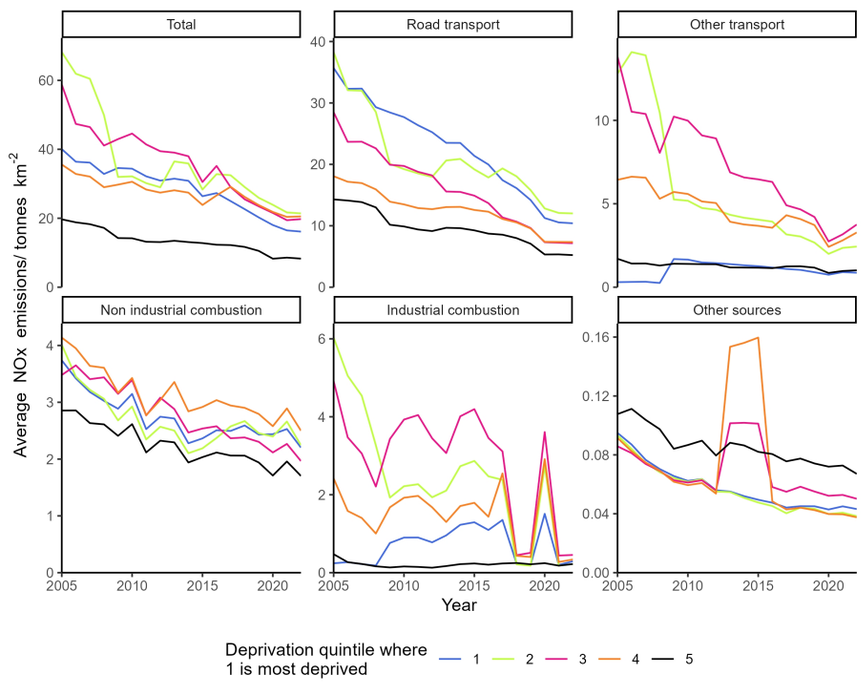

Appendix A2.111.3: Changes in deprivation based NOx emissions inequality over time in Solihull

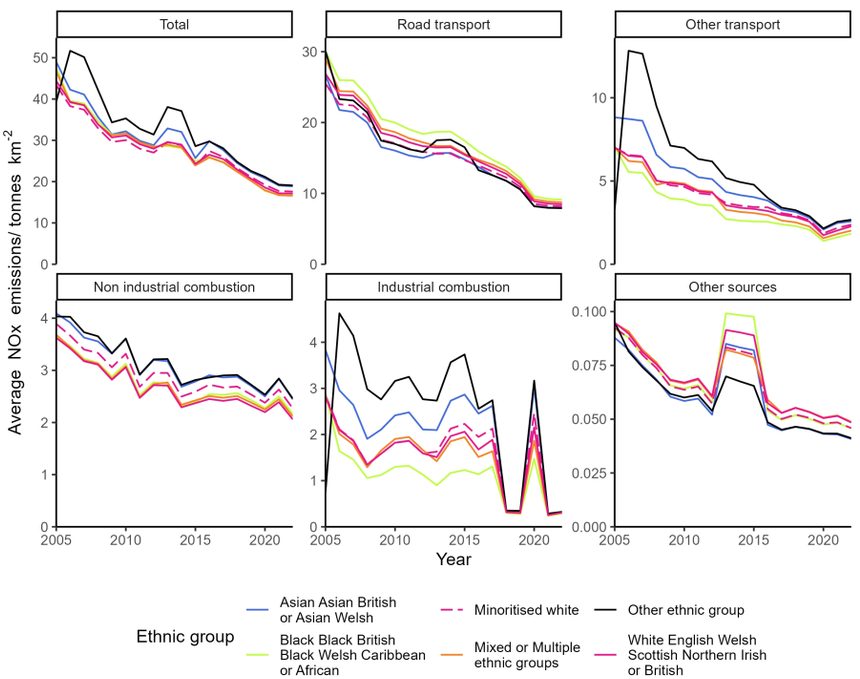

Appendix A2.111.4: Changes in ethnicity based NOx emissions inequality over time in Solihull

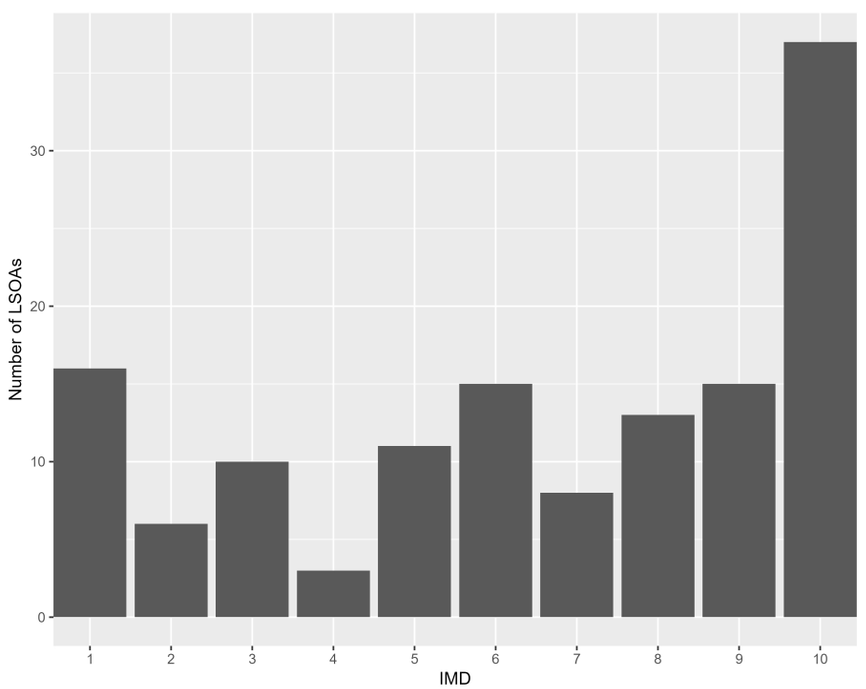

Appendix A2.111.5: The distribution of residential deprivation in Solihull (IMD 2019)

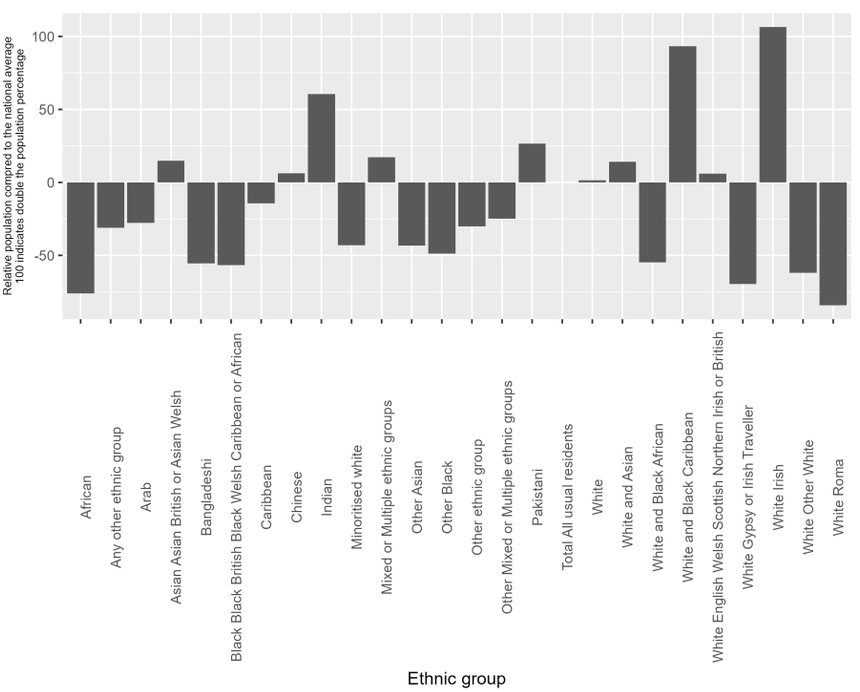

Appendix A2.111.6: the ethnic composition of Solihull (Census 2019) compared to the national average

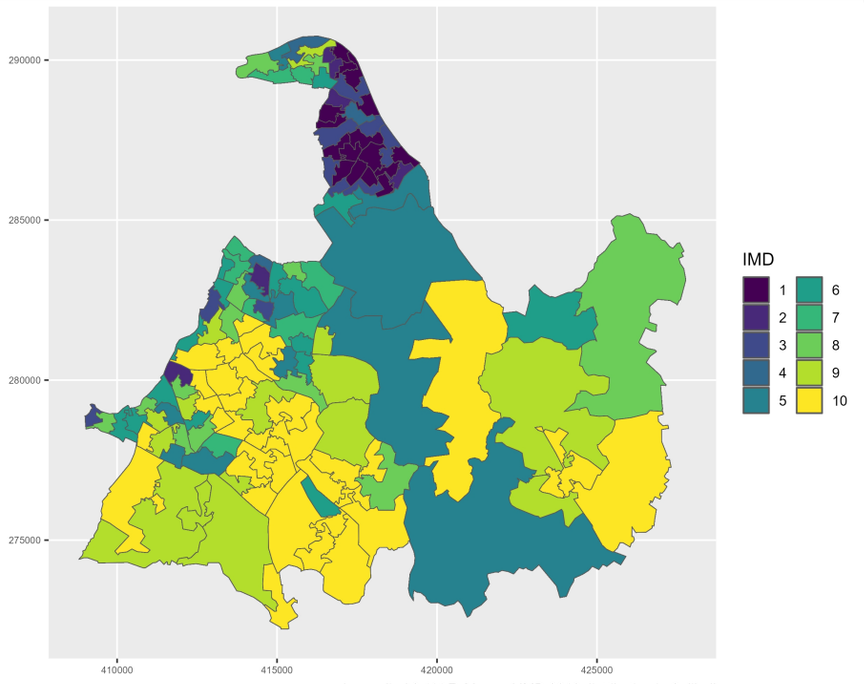

Appendix A2.111.7: Mapped IMD 2019 distribution in Solihull

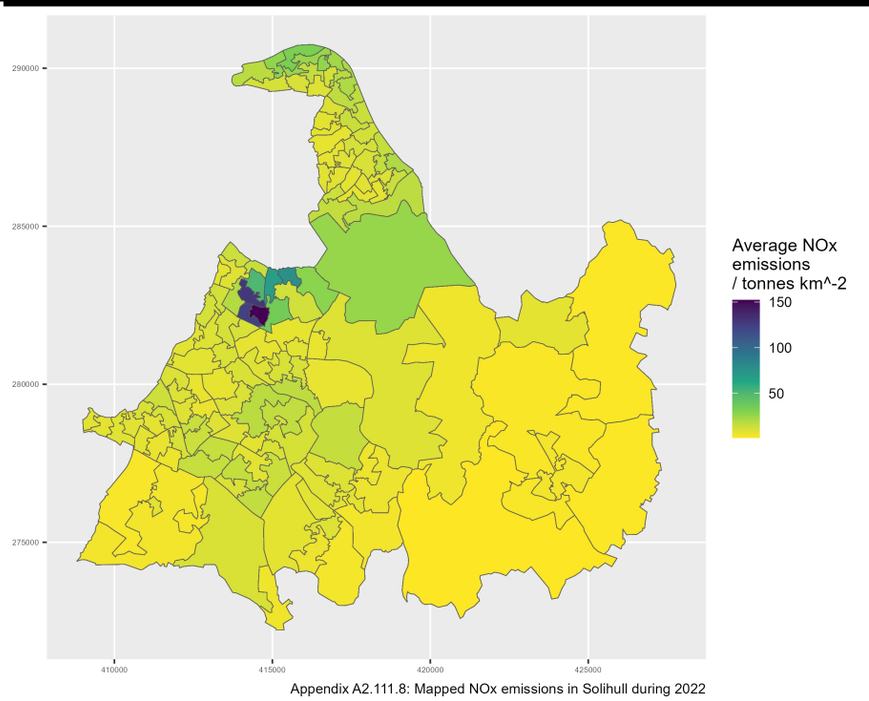

Appendix A2.111.8: Mapped NOx emissions in Solihull during 2022

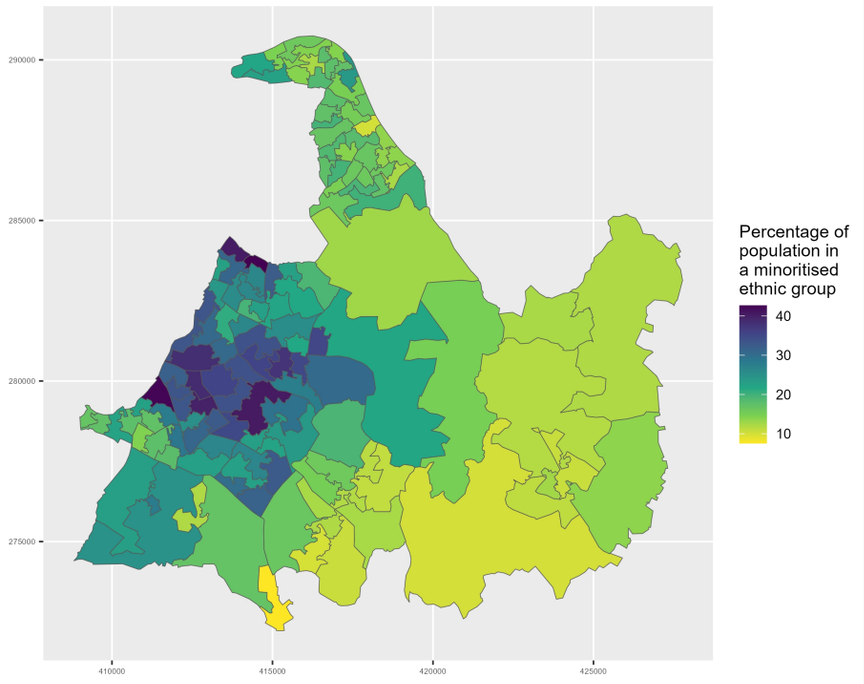

Appendix A2.111.9: Map of minoritised ethnic population in Solihull

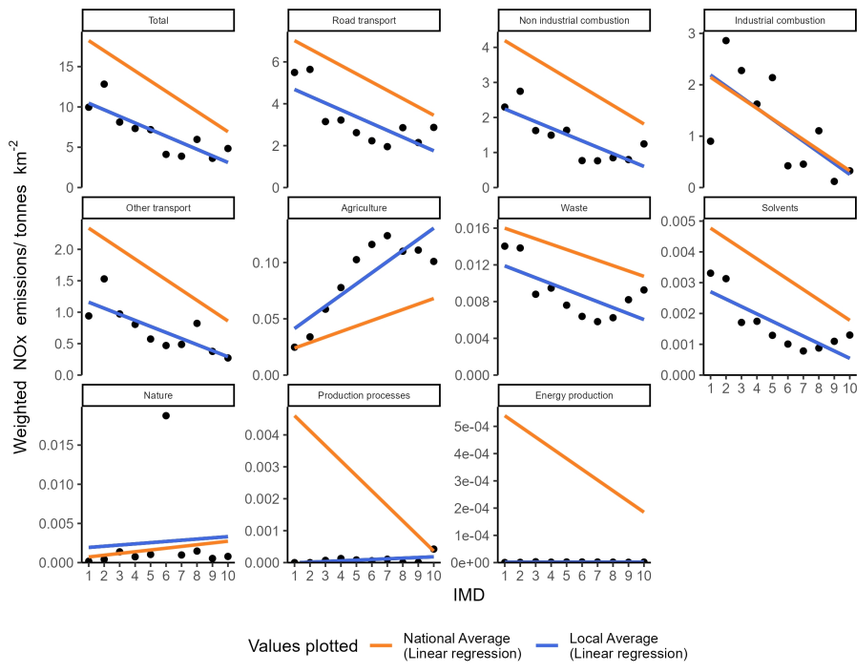

Appendix A2.112.1: Socioeconomic NOx emissions inequality in Somerset during 2022
The local average emissions for each deprivation decile are shown as a point

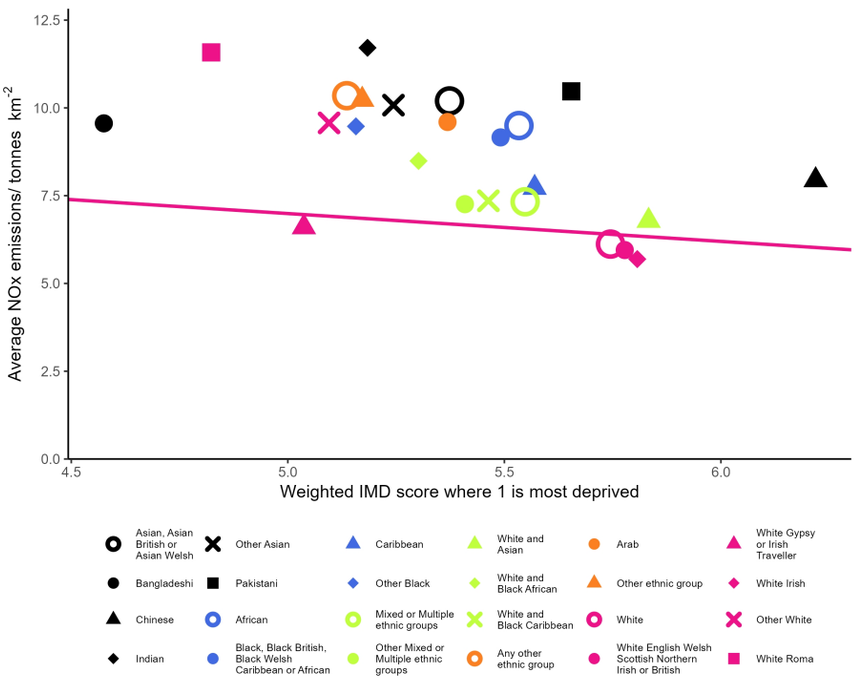

Appendix A2.112.2: Ethnicity based inequality in NOx emissions in Somerset during 2022

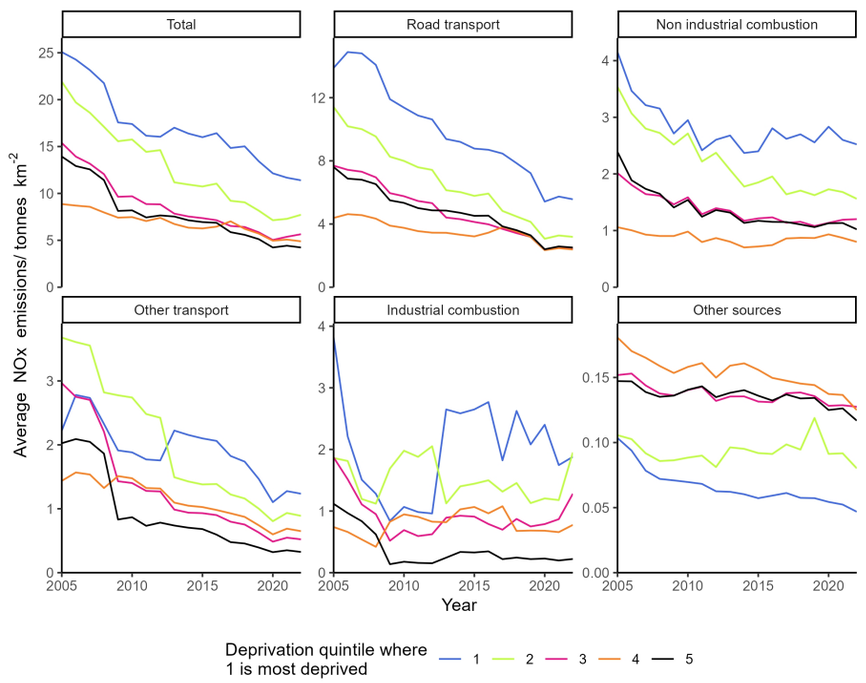

Appendix A2.112.3: Changes in deprivation based NOx emissions inequality over time in Somerset

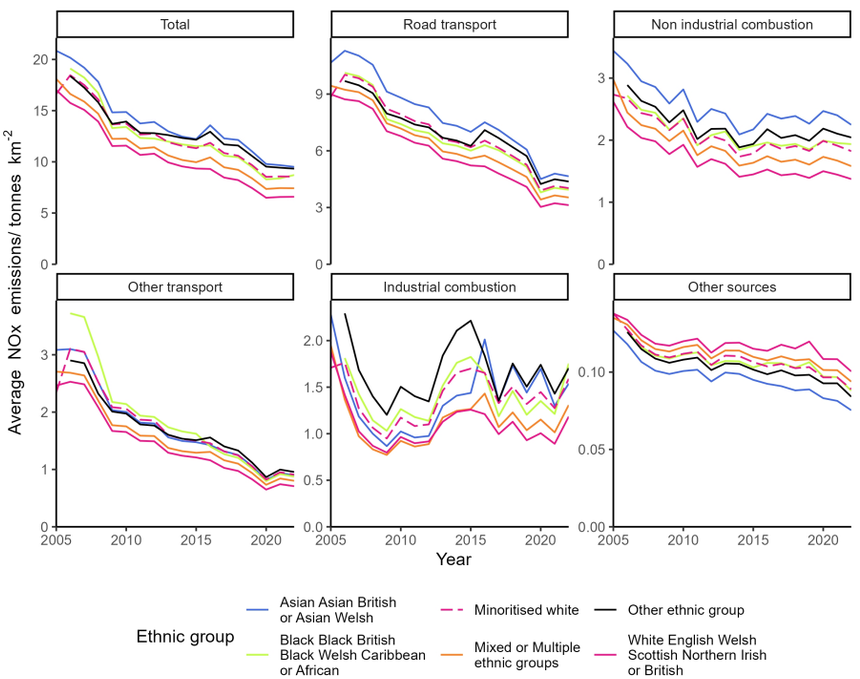

Appendix A2.112.4: Changes in ethnicity based NOx emissions inequality over time in Somerset

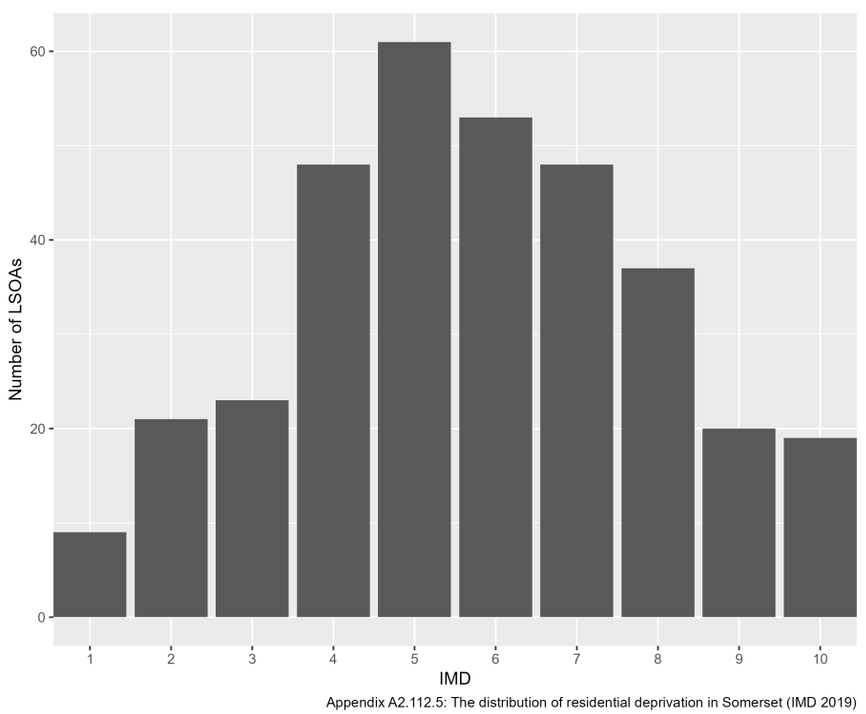

Appendix A2.112.5: The distribution of residential deprivation in Somerset (IMD 2019)

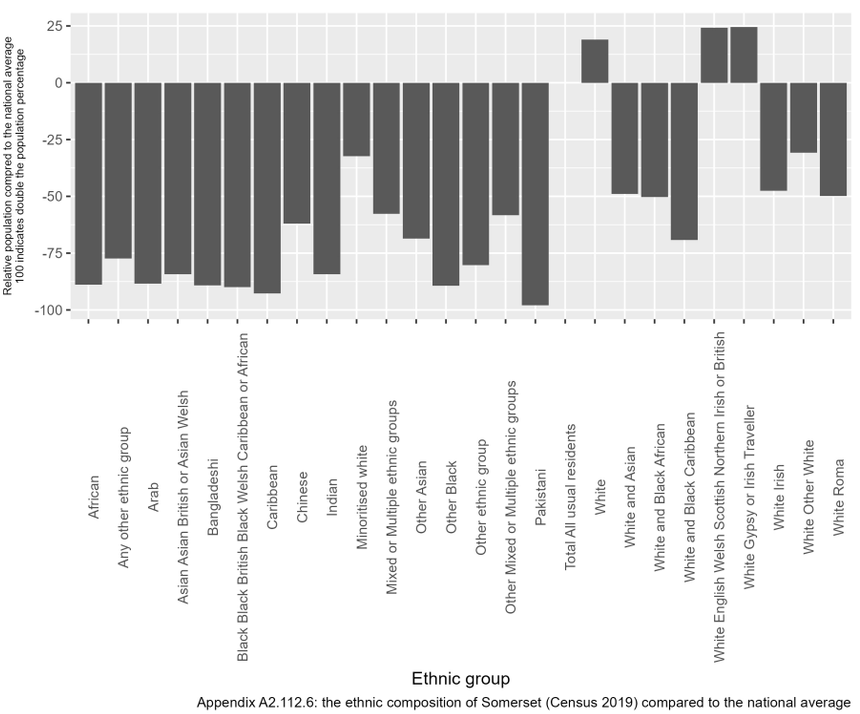

Appendix A2.112.6: the ethnic composition of Somerset (Census 2019) compared to the national average

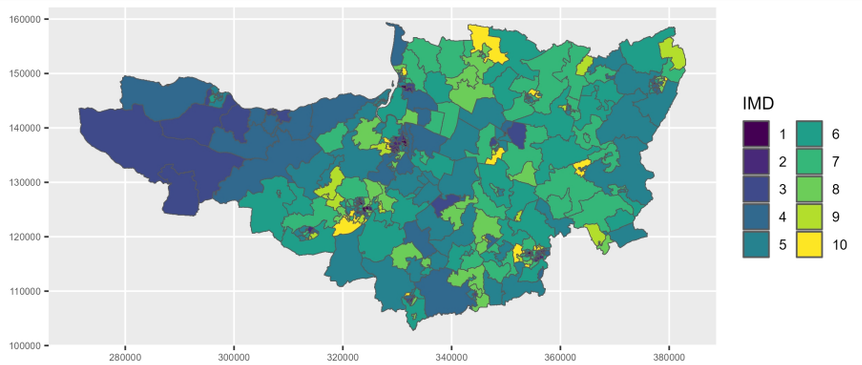

Appendix A2.112.7: Mapped IMD 2019 distribution in Somerset

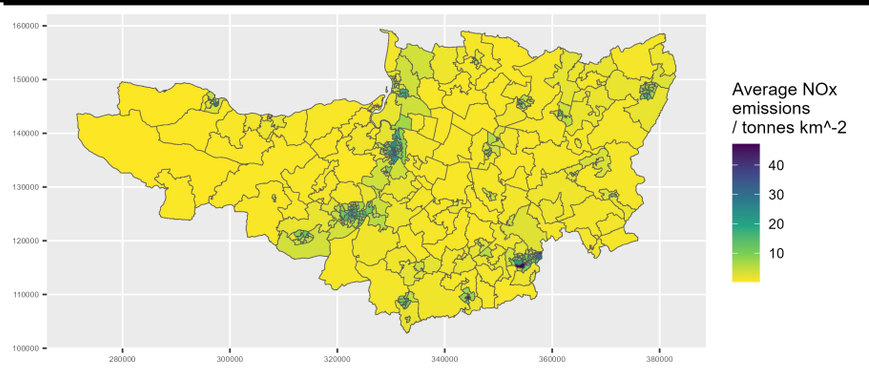

Appendix A2.112.8: Mapped NOx emissions in Somerset during 2022

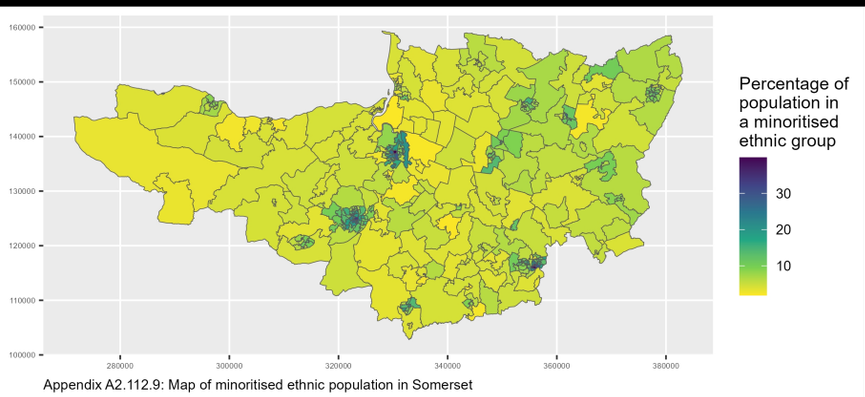

Appendix A2.112.9: Map of minoritised ethnic population in Somerset

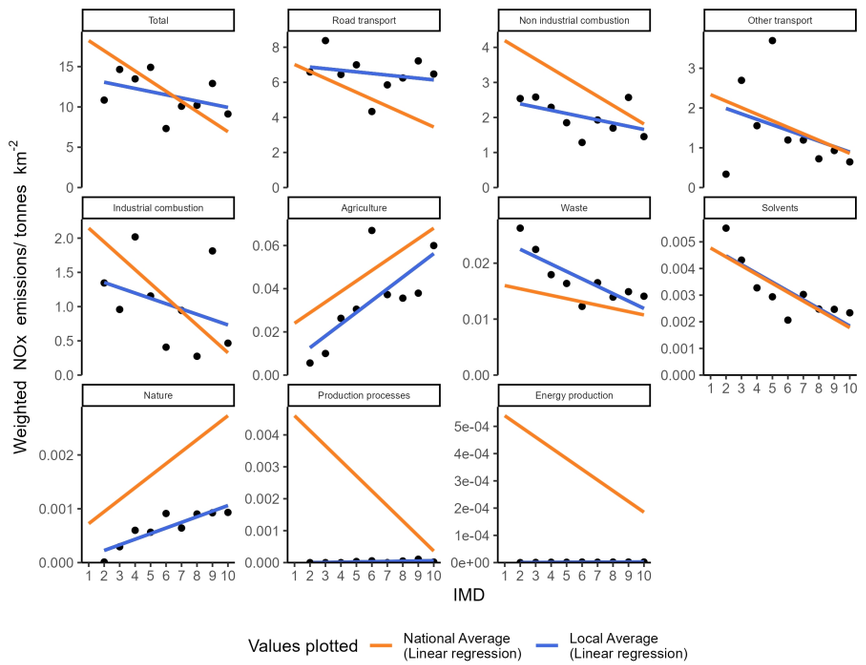

Appendix A2.113.1: Socioeconomic NOx emissions inequality in South Gloucestershire during 2022
The local average emissions for each deprivation decile are shown as a point

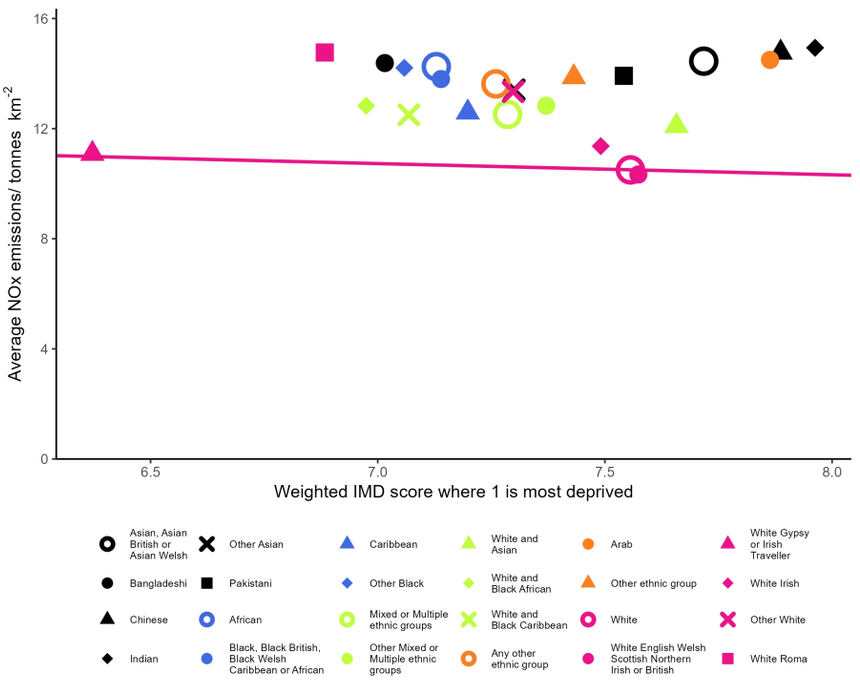

Appendix A2.113.2: Ethnicity based inequality in NOx emissions in South Gloucestershire during 2022

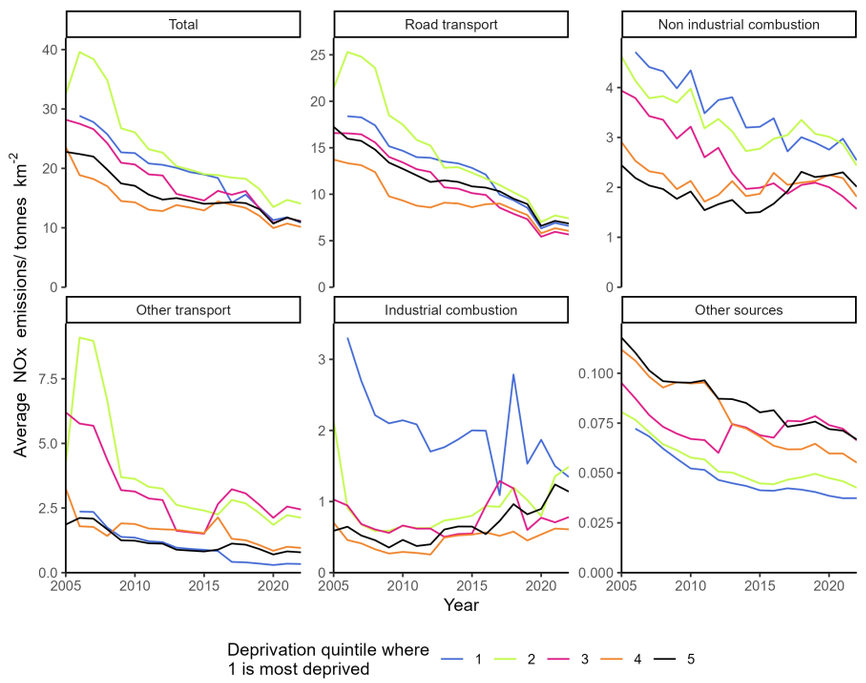

Appendix A2.113.3: Changes in deprivation based NOx emissions inequality over time in South Gloucestershire

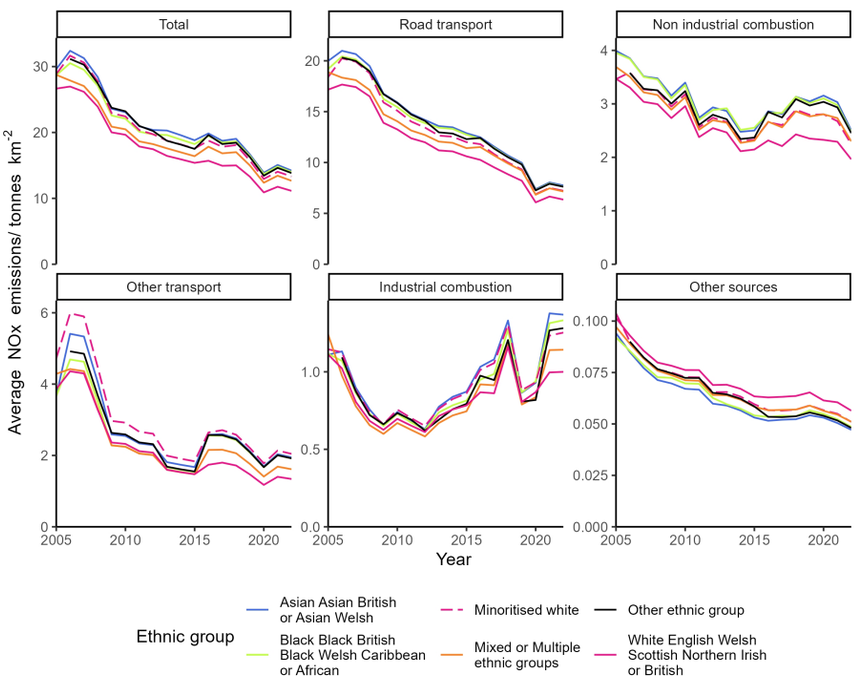

Appendix A2.113.4: Changes in ethnicity based NOx emissions inequality over time in South Gloucestershire

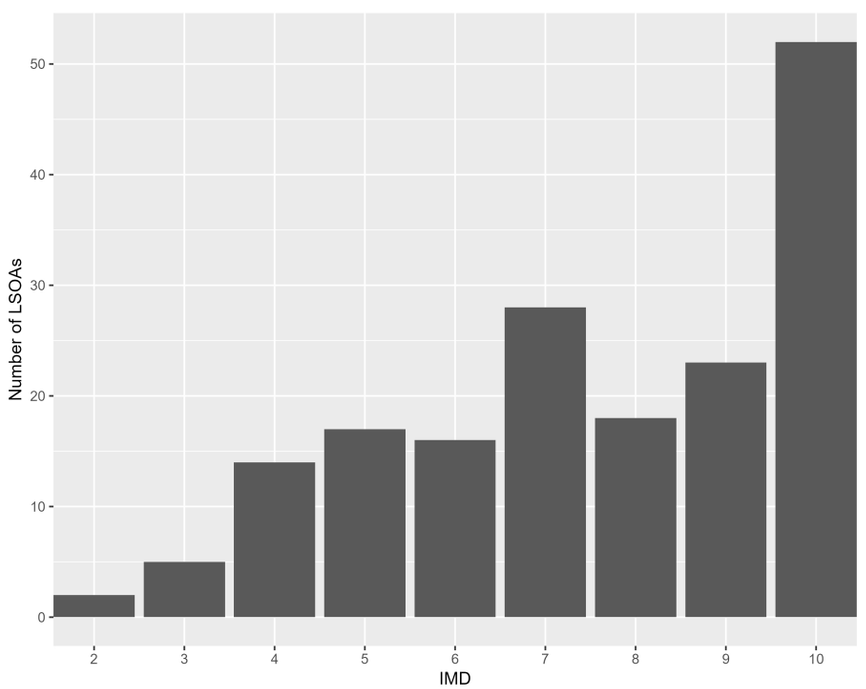

Appendix A2.113.5: The distribution of residential deprivation in South Gloucestershire (IMD 2019)

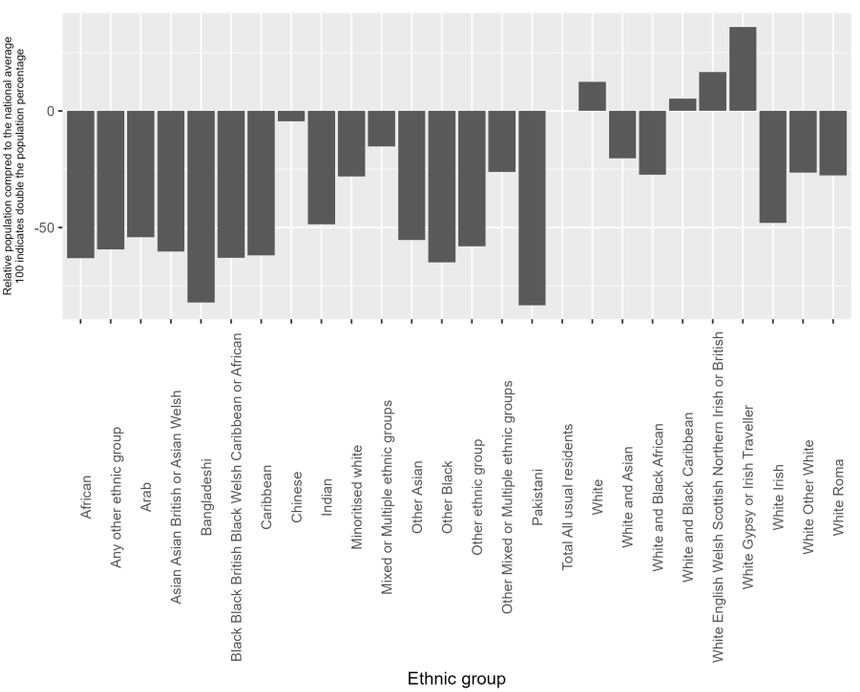

Appendix A2.113.6: the ethnic composition of South Gloucestershire (Census 2019) compared to the national average

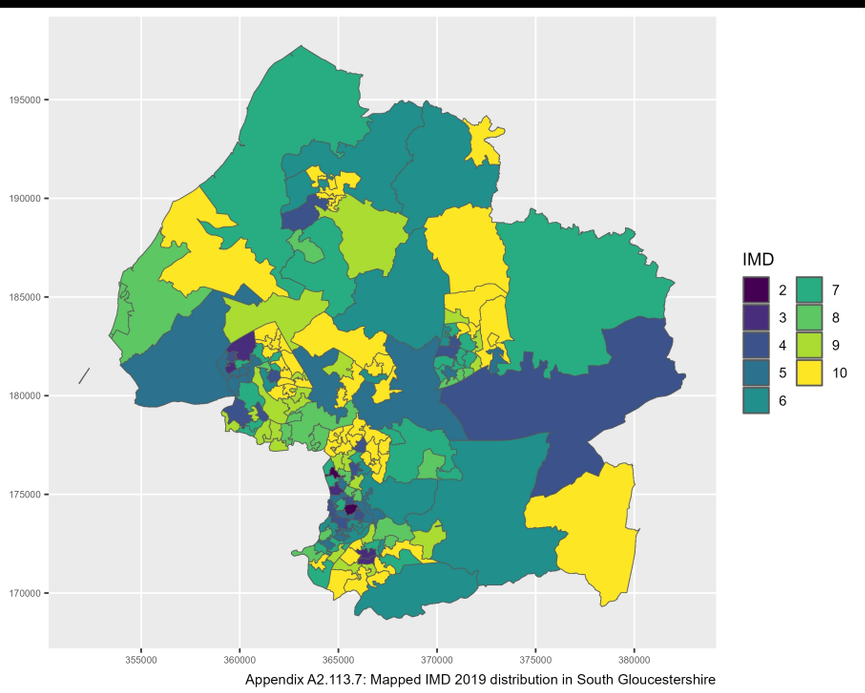

Appendix A2.113.7: Mapped IMD 2019 distribution in South Gloucestershire

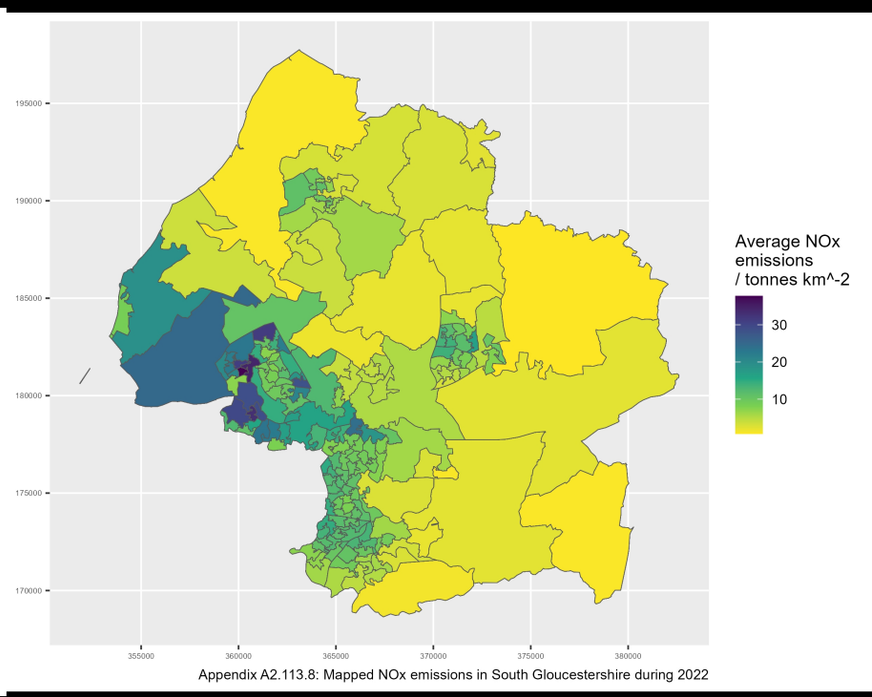

Appendix A2.113.8: Mapped NOx emissions in South Gloucestershire during 2022

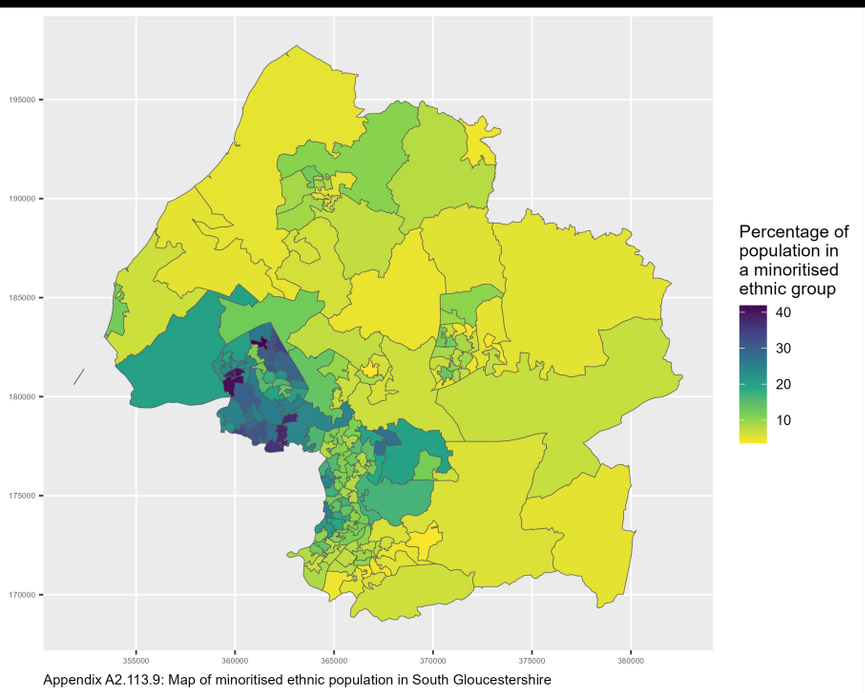

Appendix A2.113.9: Map of minoritised ethnic population in South Gloucestershire

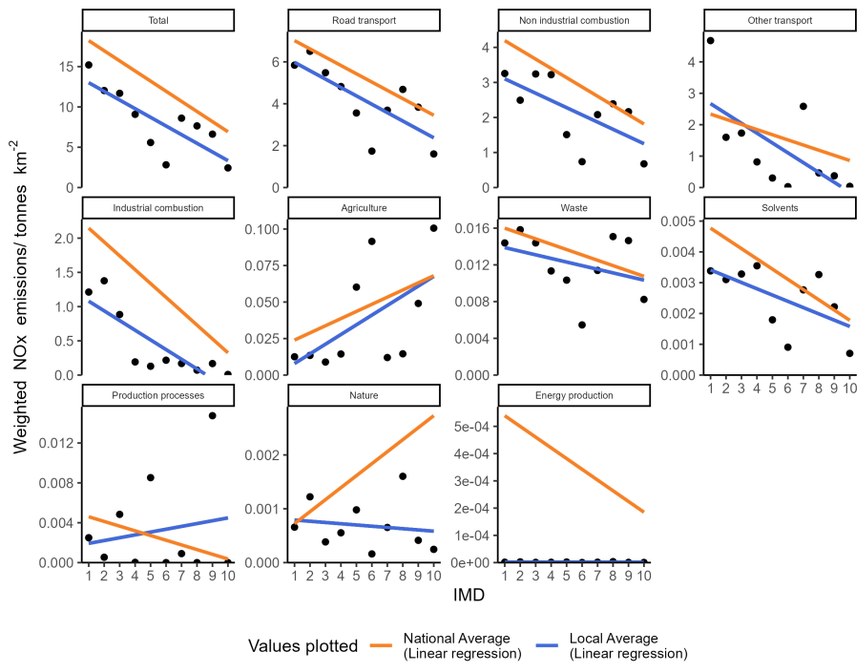

Appendix A2.114.1: Socioeconomic NOx emissions inequality in South Tyneside during 2022
The local average emissions for each deprivation decile are shown as a point

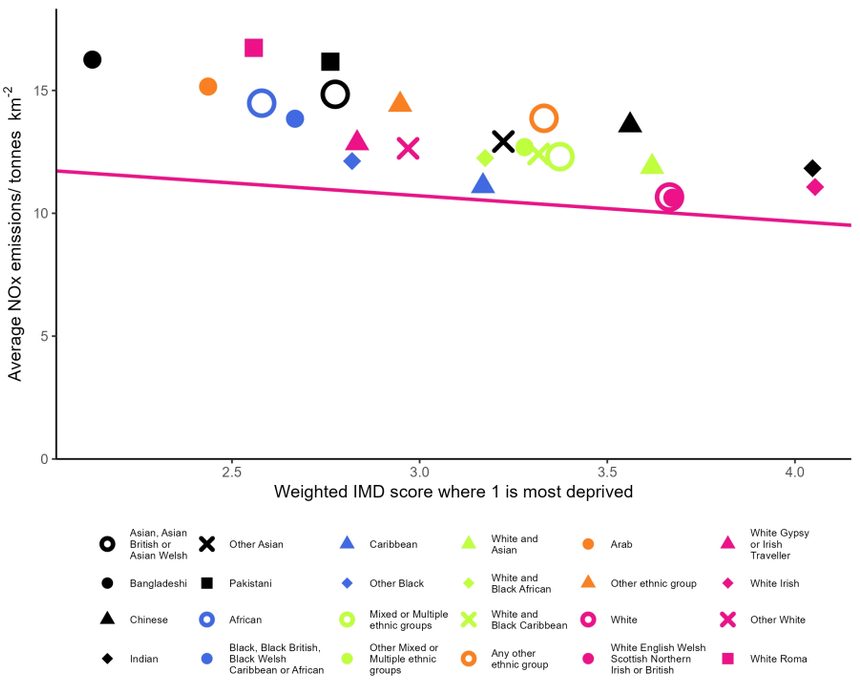

Appendix A2.114.2: Ethnicity based inequality in NOx emissions in South Tyneside during 2022

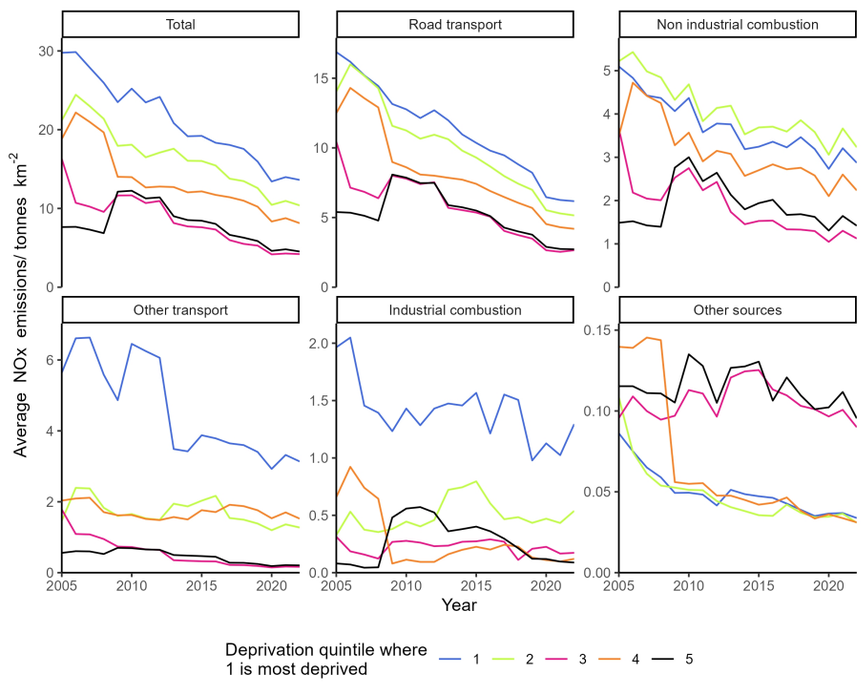

Appendix A2.114.3: Changes in deprivation based NOx emissions inequality over time in South Tyneside

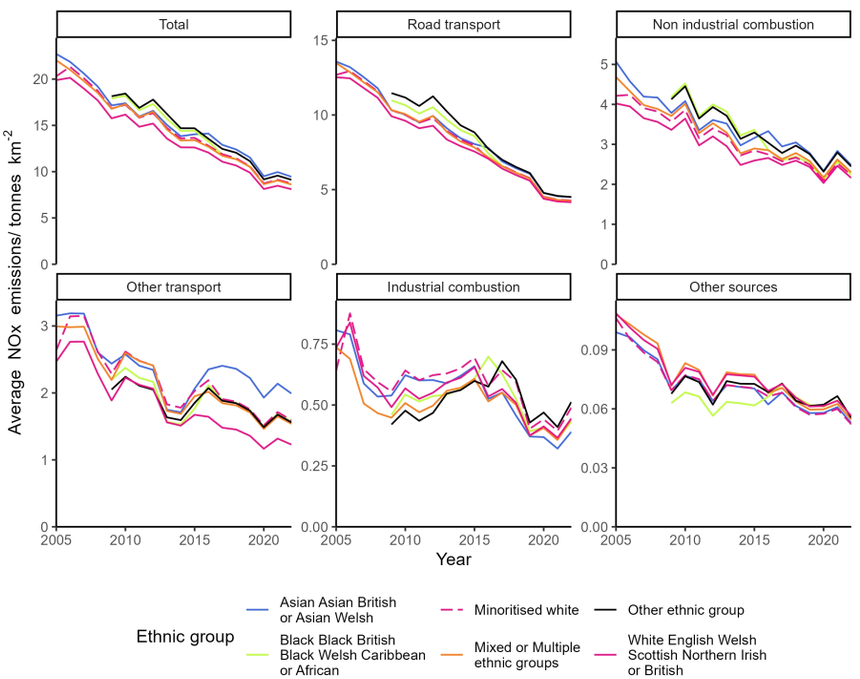

Appendix A2.114.4: Changes in ethnicity based NOx emissions inequality over time in South Tyneside

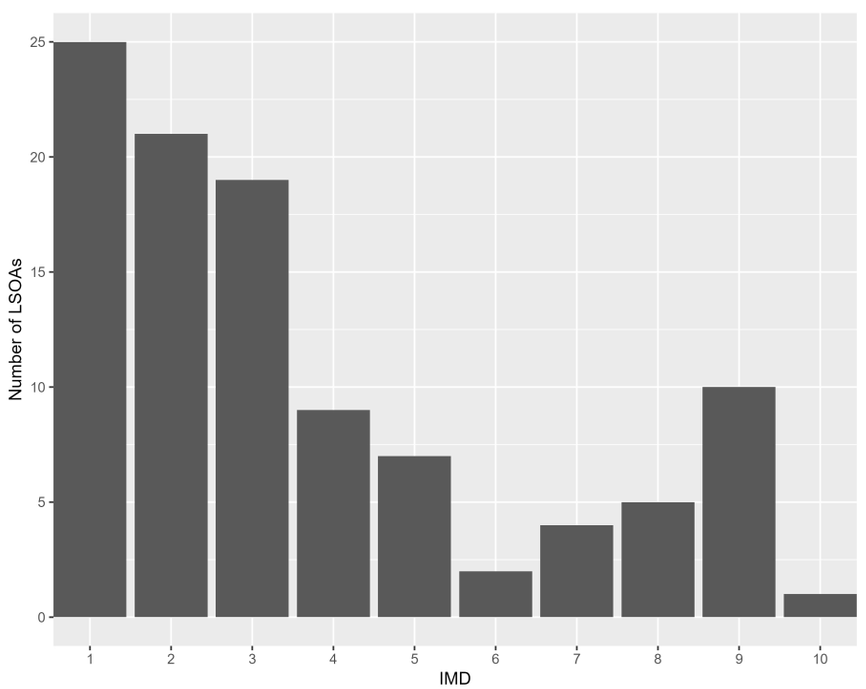

Appendix A2.114.5: The distribution of residential deprivation in South Tyneside (IMD 2019)

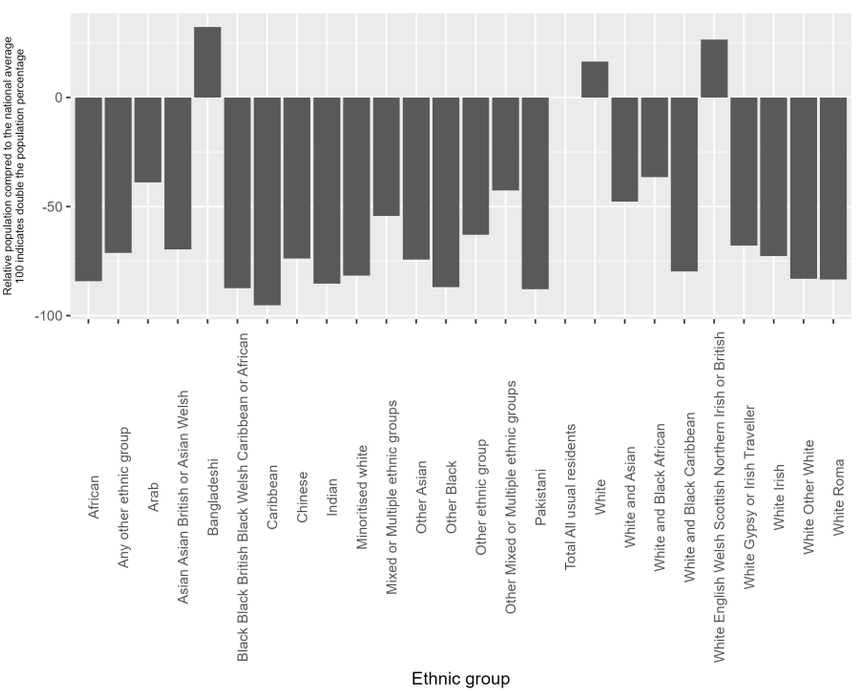

Appendix A2.114.6: the ethnic composition of South Tyneside (Census 2019) compared to the national average

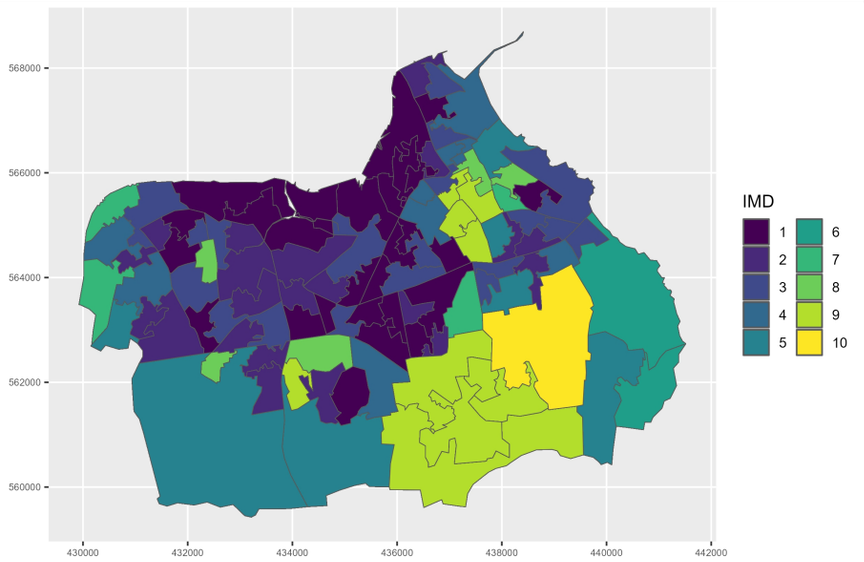

Appendix A2.114.7: Mapped IMD 2019 distribution in South Tyneside

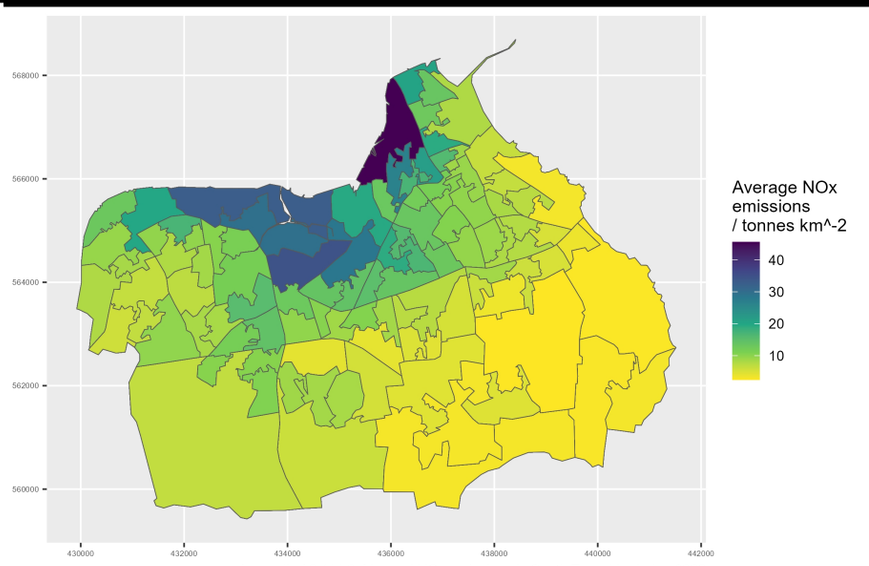

Appendix A2.114.8: Mapped NOx emissions in South Tyneside during 2022

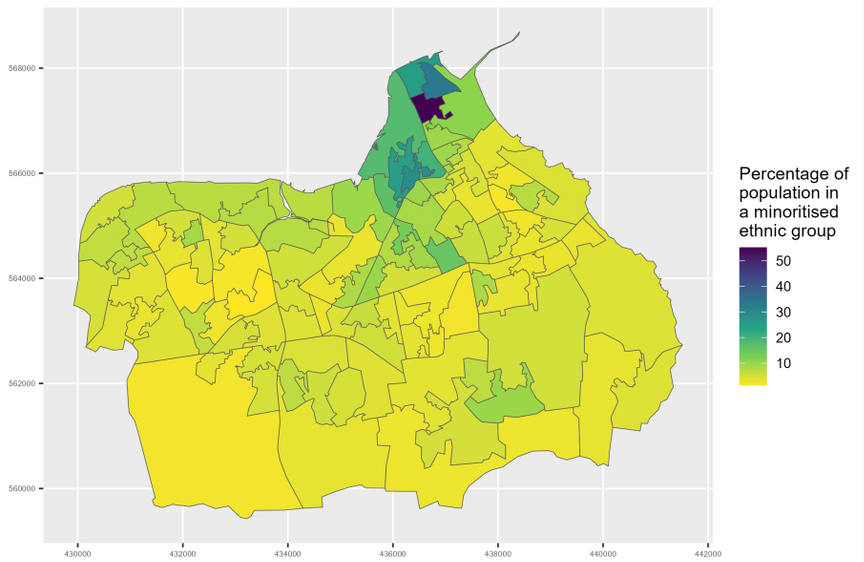

Appendix A2.114.9: Map of minoritised ethnic population in South Tyneside

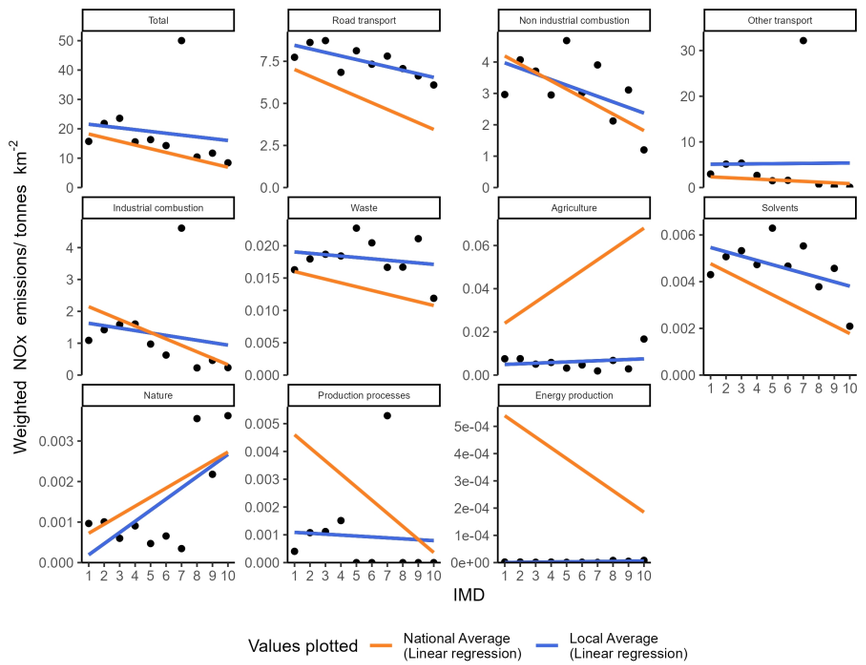

Appendix A2.115.1: Socioeconomic NOx emissions inequality in Southampton during 2022
The local average emissions for each deprivation decile are shown as a point

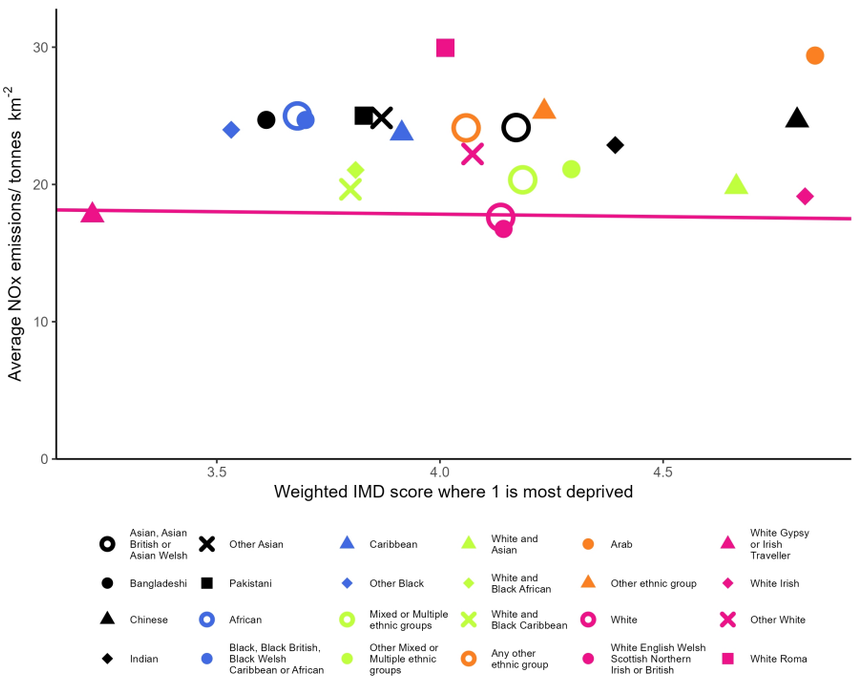

Appendix A2.115.2: Ethnicity based inequality in NOx emissions in Southampton during 2022

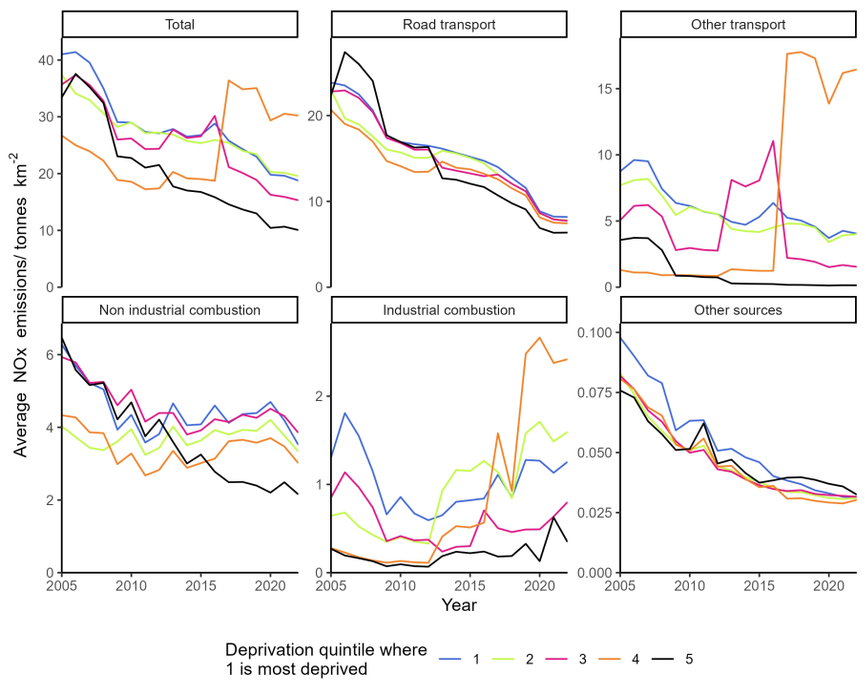

Appendix A2.115.3: Changes in deprivation based NOx emissions inequality over time in Southampton

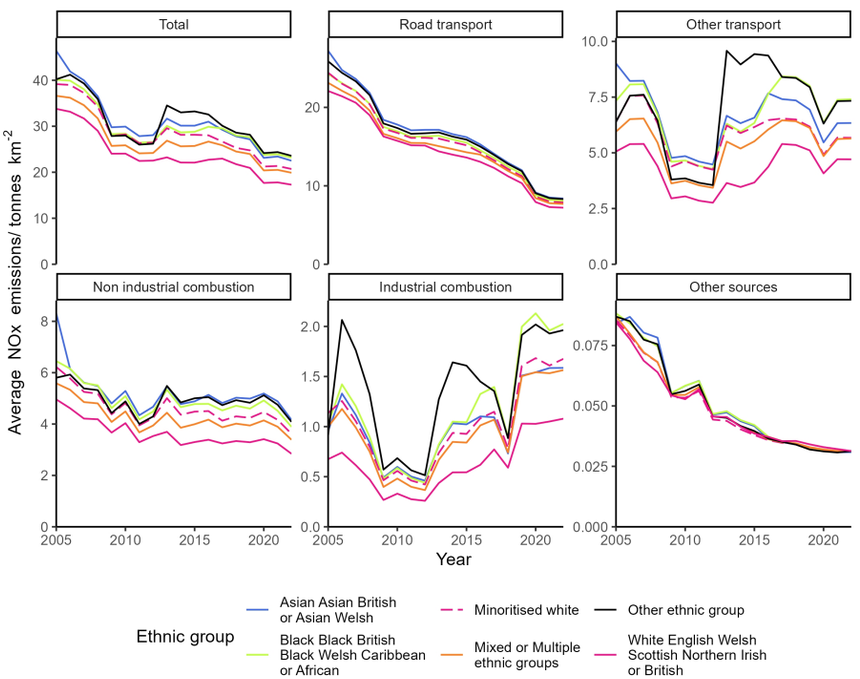

Appendix A2.115.4: Changes in ethnicity based NOx emissions inequality over time in Southampton

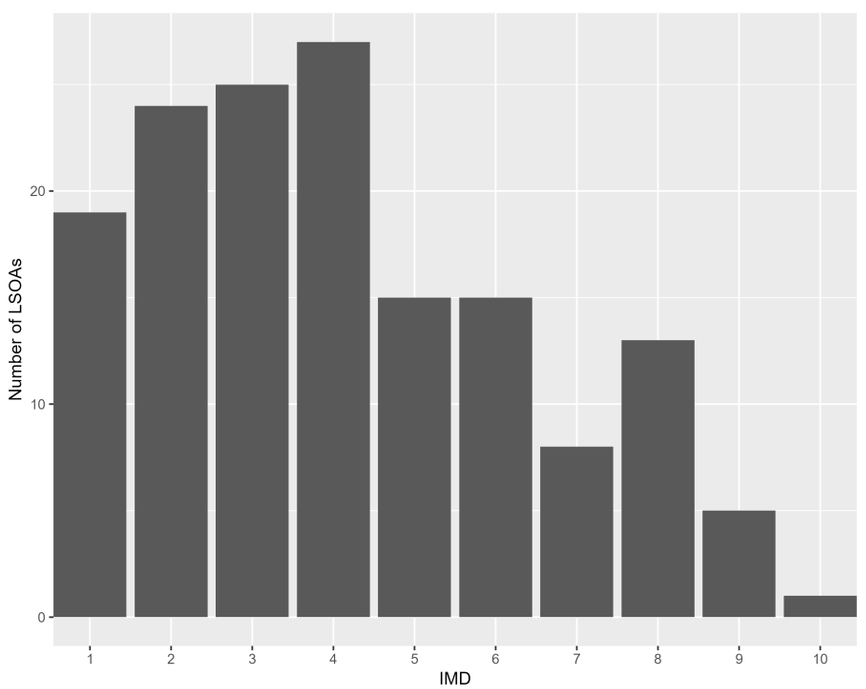

Appendix A2.115.5: The distribution of residential deprivation in Southampton (IMD 2019)

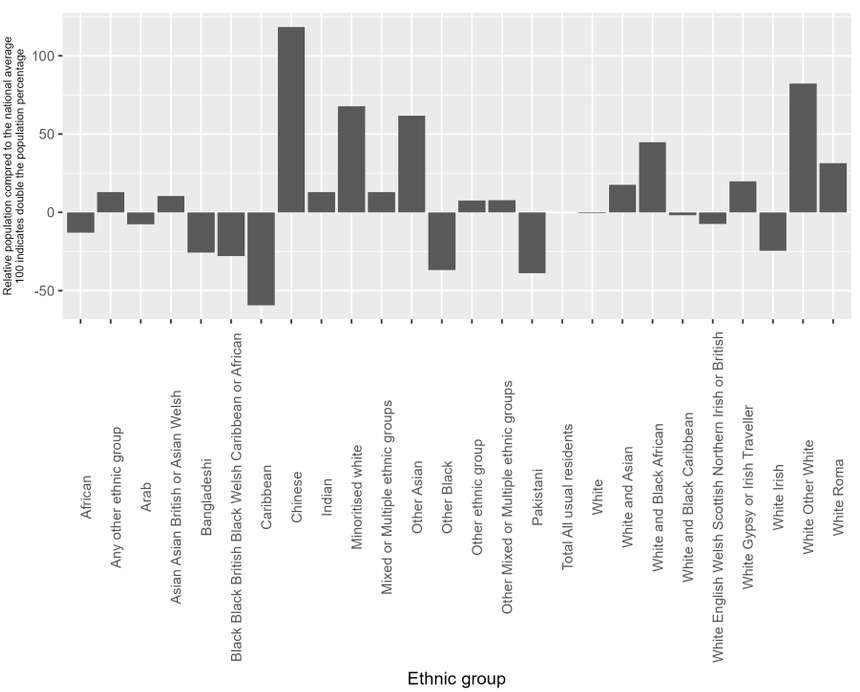

Appendix A2.115.6: the ethnic composition of Southampton (Census 2019) compared to the national average

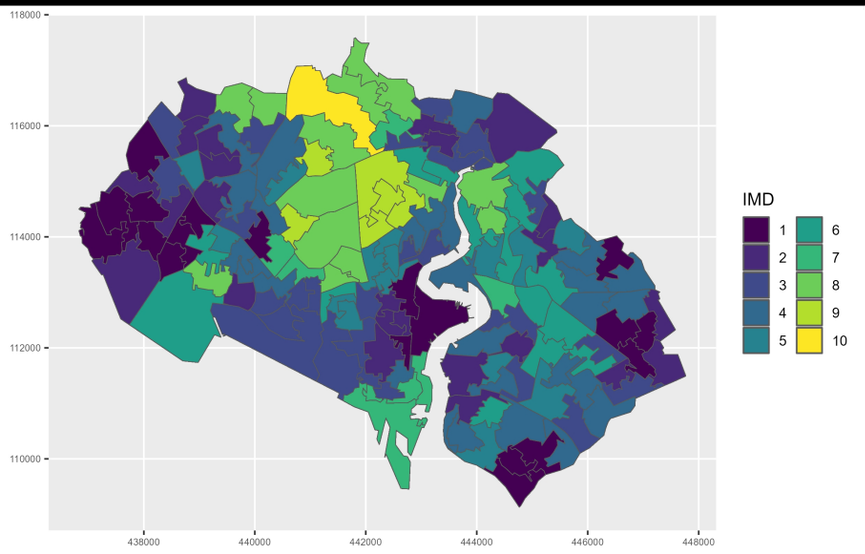

Appendix A2.115.7: Mapped IMD 2019 distribution in Southampton

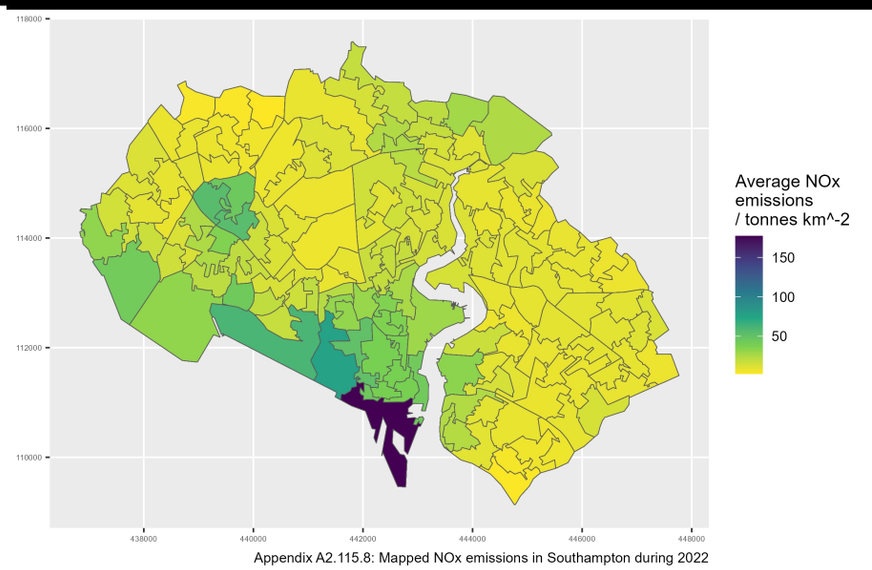

Appendix A2.115.8: Mapped NOx emissions in Southampton during 2022

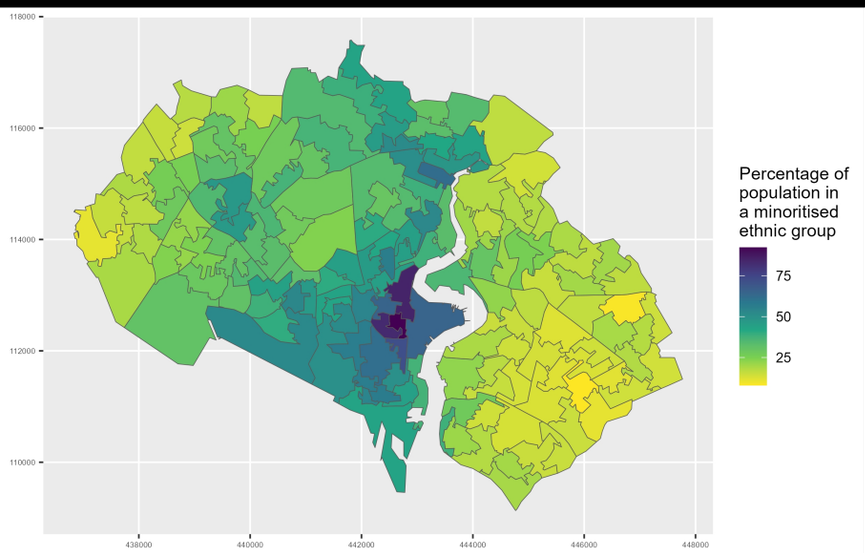

Appendix A2.115.9: Map of minoritised ethnic population in Southampton

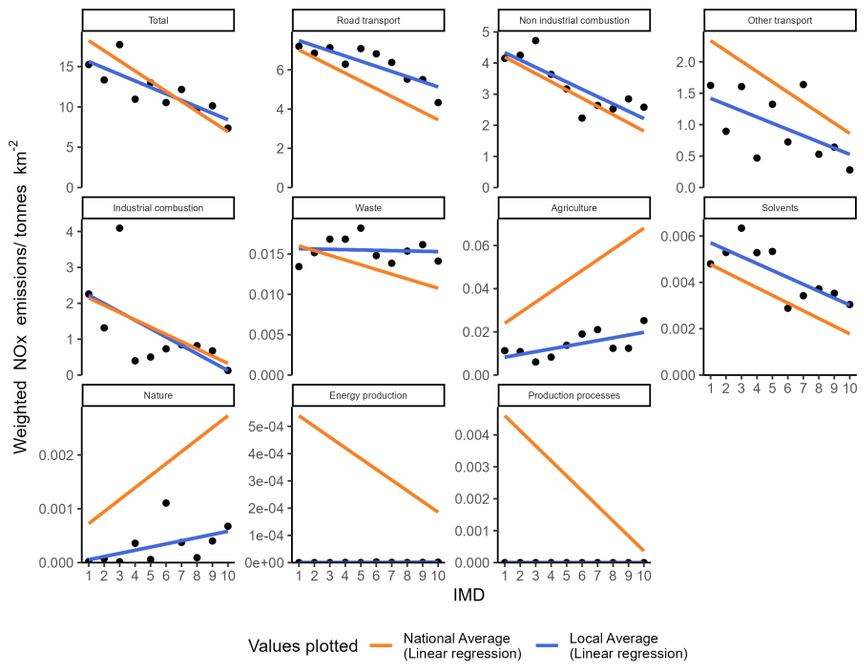

Appendix A2.116.1: Socioeconomic NOx emissions inequality in Southend-on-Sea during 2022
The local average emissions for each deprivation decile are shown as a point

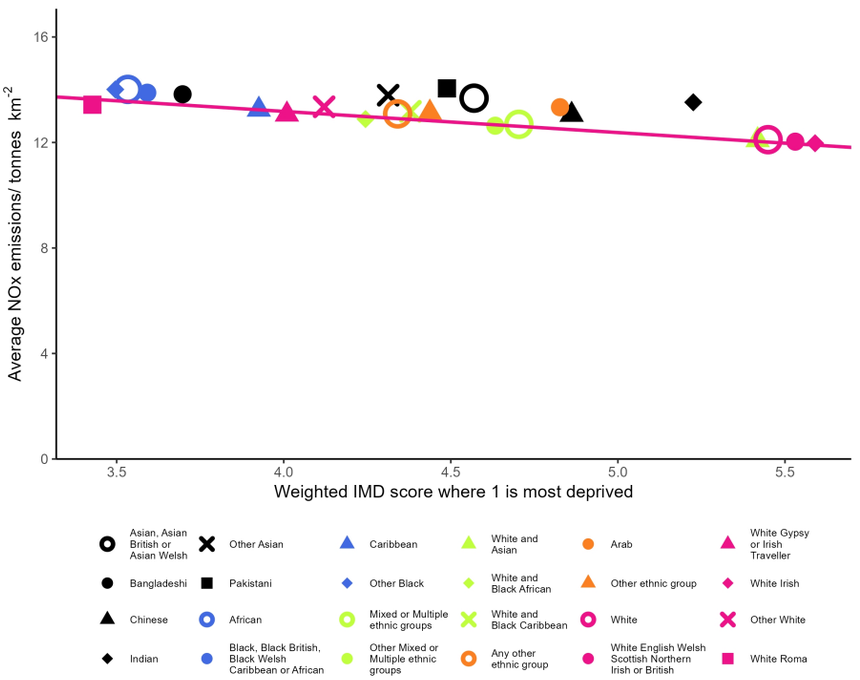

Appendix A2.116.2: Ethnicity based inequality in NOx emissions in Southend-on-Sea during 2022

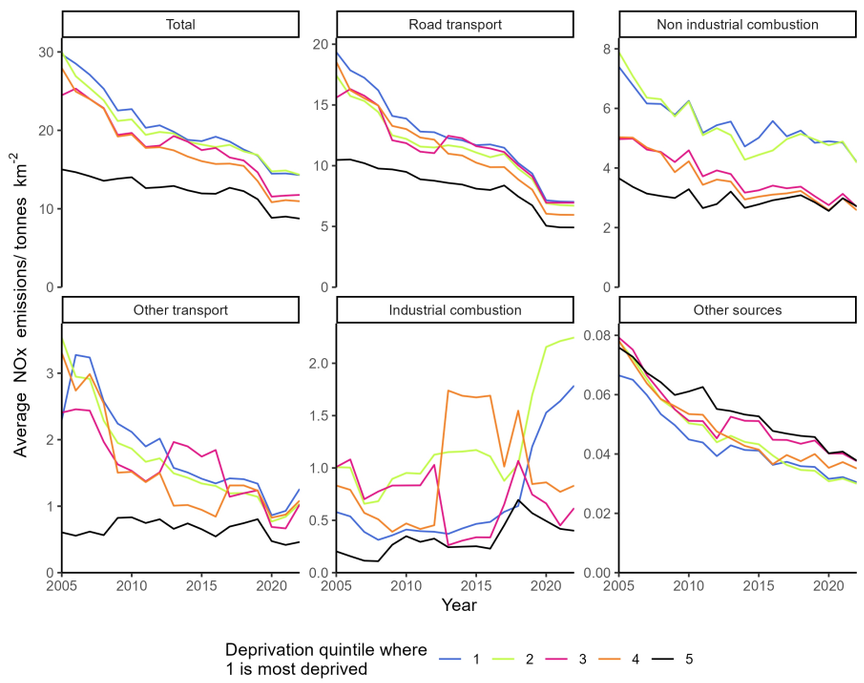

Appendix A2.116.3: Changes in deprivation based NOx emissions inequality over time in Southend-on-Sea

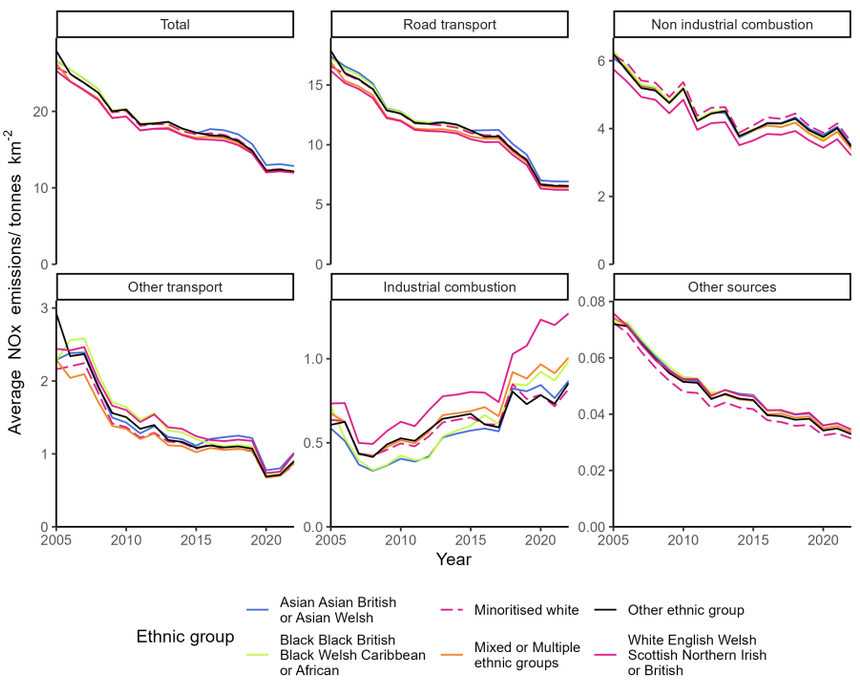

Appendix A2.116.4: Changes in ethnicity based NOx emissions inequality over time in Southend-on-Sea

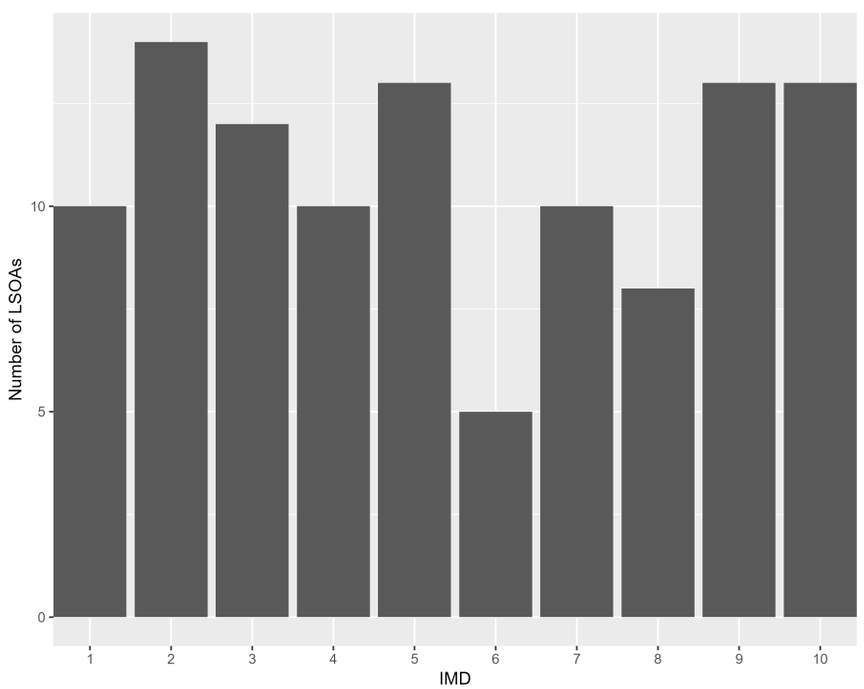

Appendix A2.116.5: The distribution of residential deprivation in Southend-on-Sea (IMD 2019)

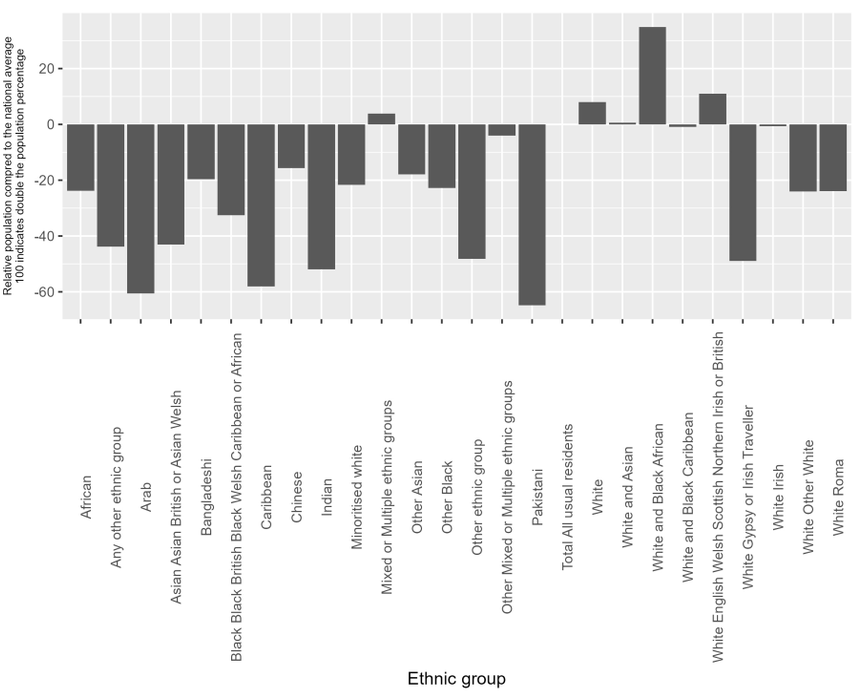

Appendix A2.116.6: the ethnic composition of Southend-on-Sea (Census 2019) compared to the national average

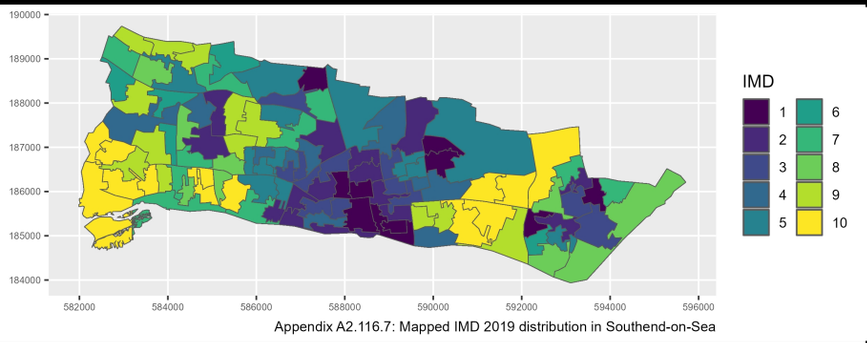

Appendix A2.116.7: Mapped IMD 2019 distribution in Southend-on-Sea

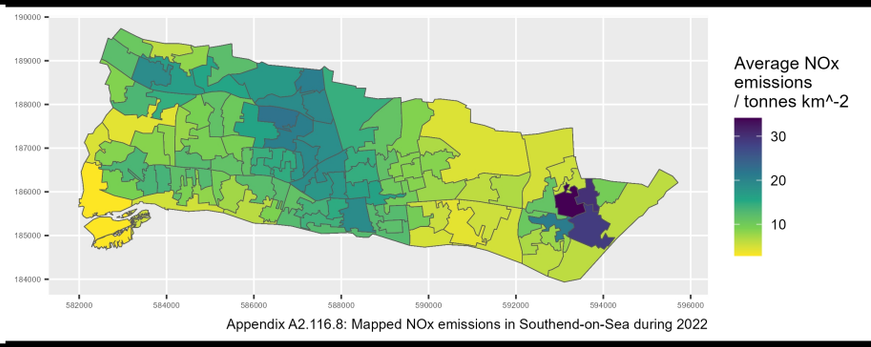

Appendix A2.116.8: Mapped NOx emissions in Southend-on-Sea during 2022

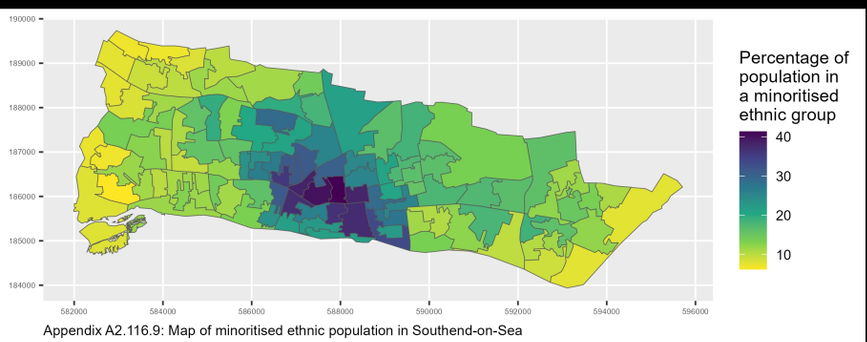

Appendix A2.116.9: Map of minoritised ethnic population in Southend-on-Sea

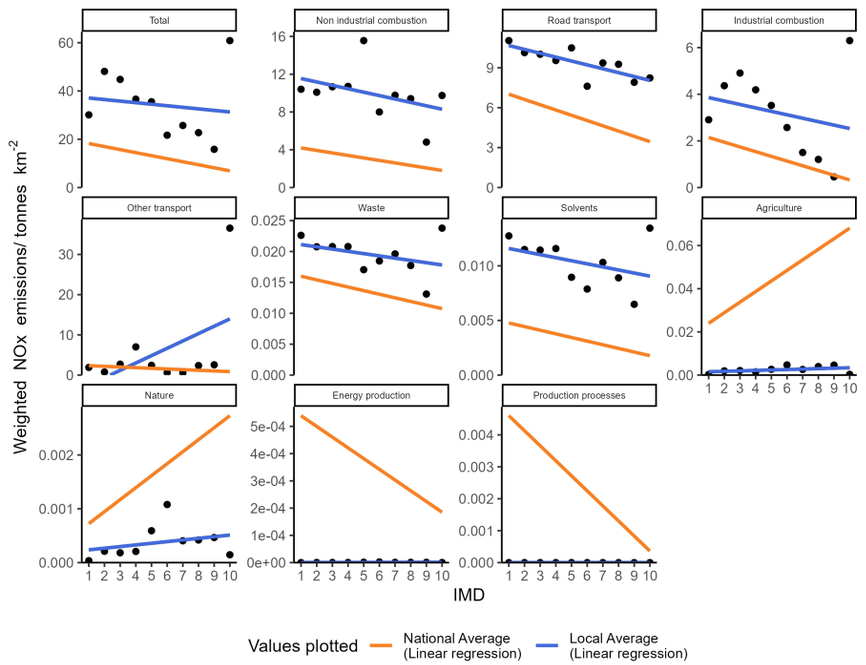

Appendix A2.117.1: Socioeconomic NOx emissions inequality in Southwark during 2022
The local average emissions for each deprivation decile are shown as a point

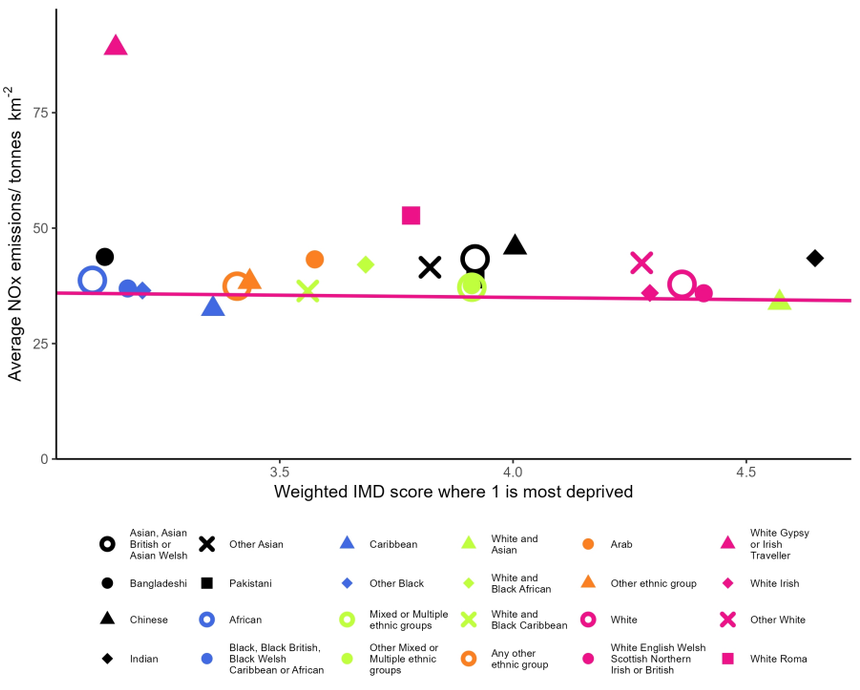

Appendix A2.117.2: Ethnicity based inequality in NOx emissions in Southwark during 2022

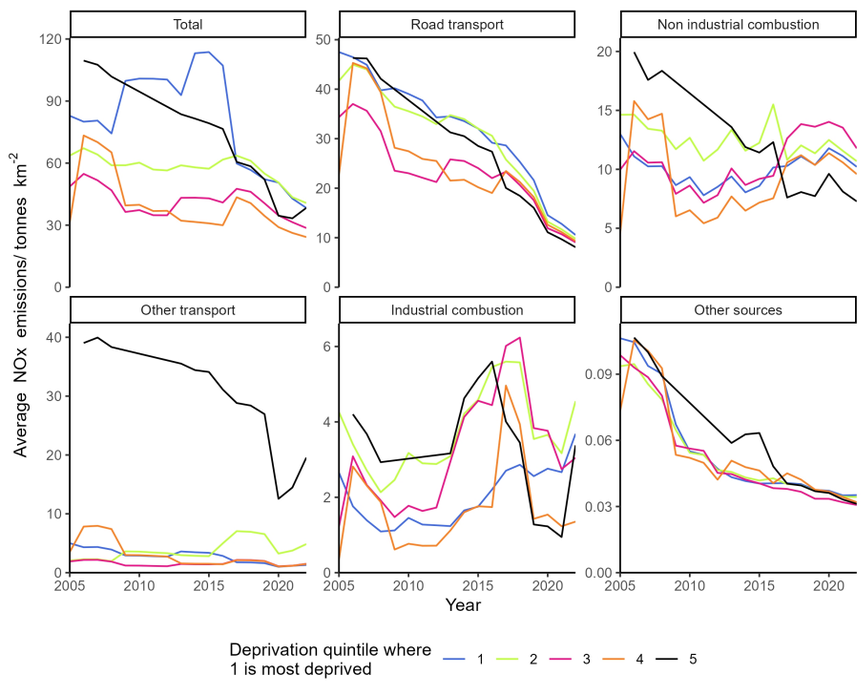

Appendix A2.117.3: Changes in deprivation based NOx emissions inequality over time in Southwark

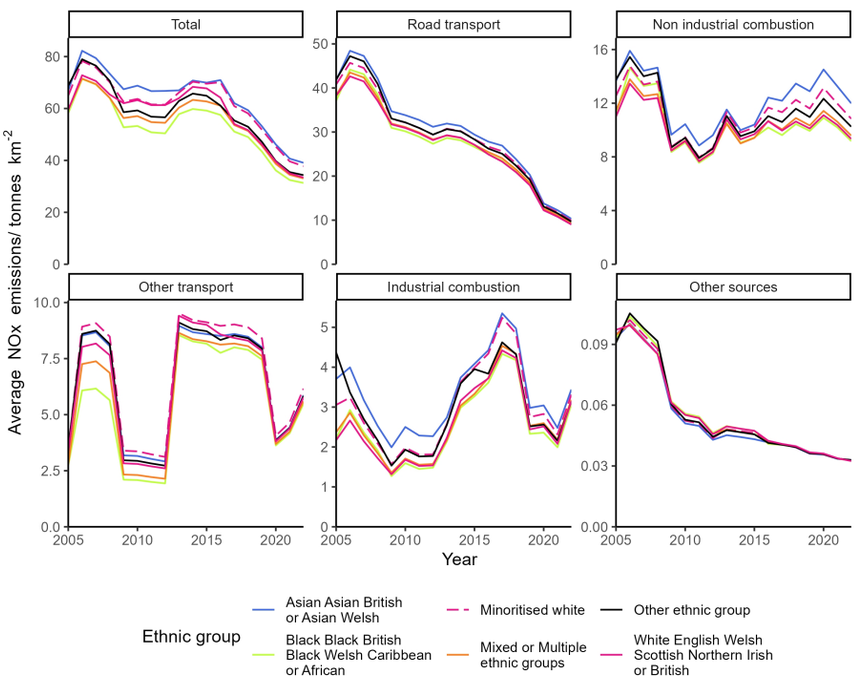

Appendix A2.117.4: Changes in ethnicity based NOx emissions inequality over time in Southwark

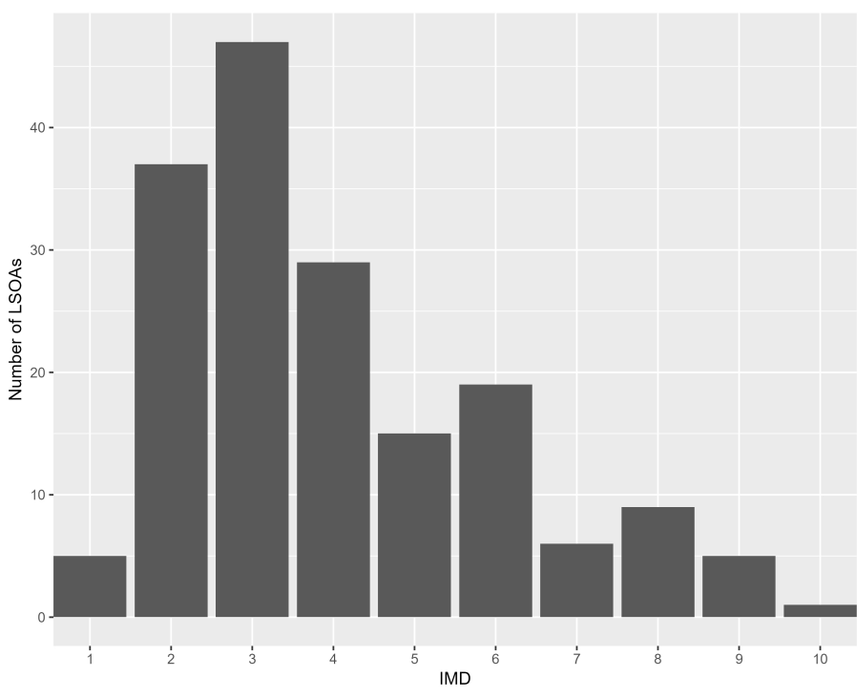

Appendix A2.117.5: The distribution of residential deprivation in Southwark (IMD 2019)

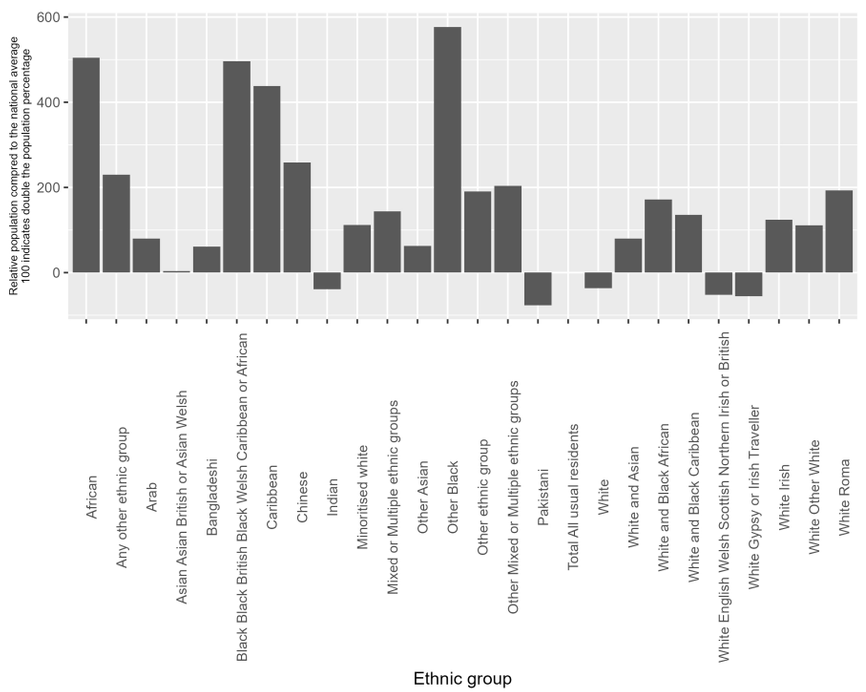

Appendix A2.117.6: the ethnic composition of Southwark (Census 2019) compared to the national average

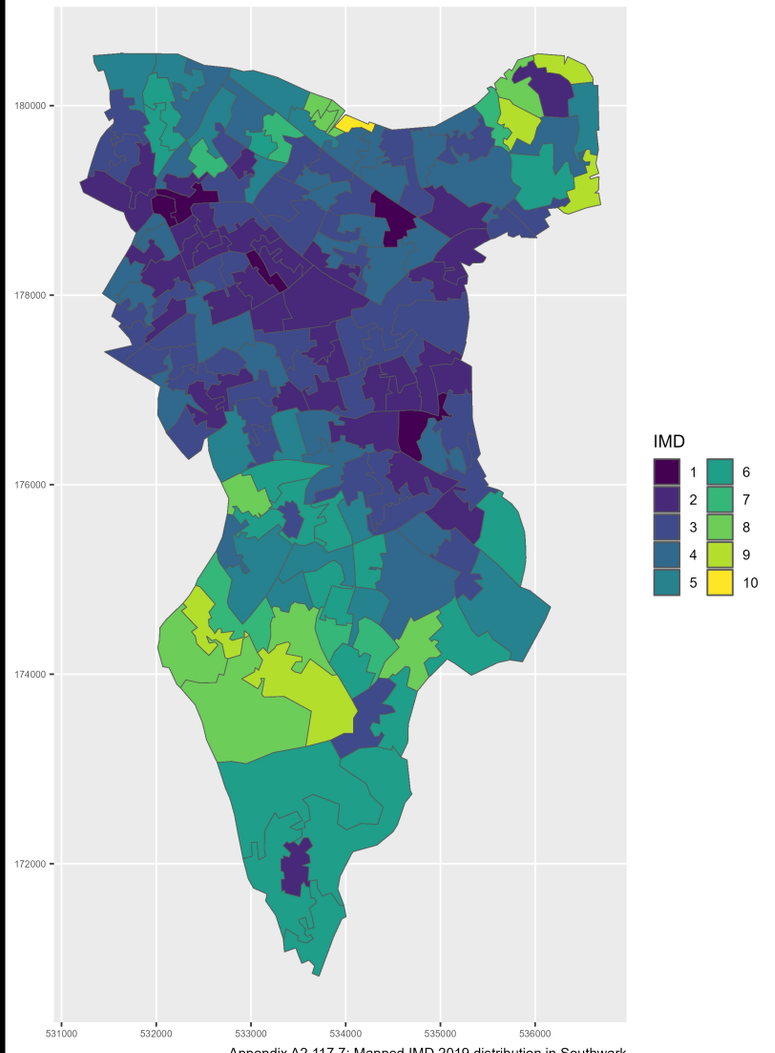

Appendix A2.117.7: Mapped IMD 2019 distribution in Southwark

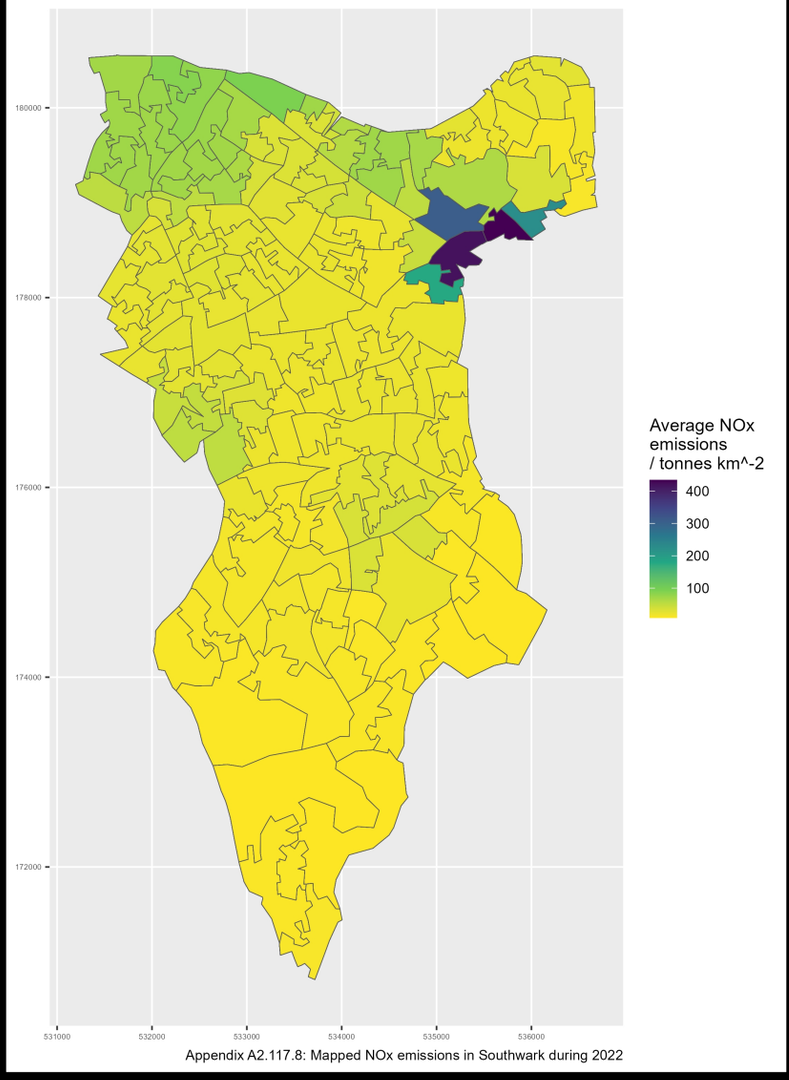

Appendix A2.117.8: Mapped NOx emissions in Southwark during 2022

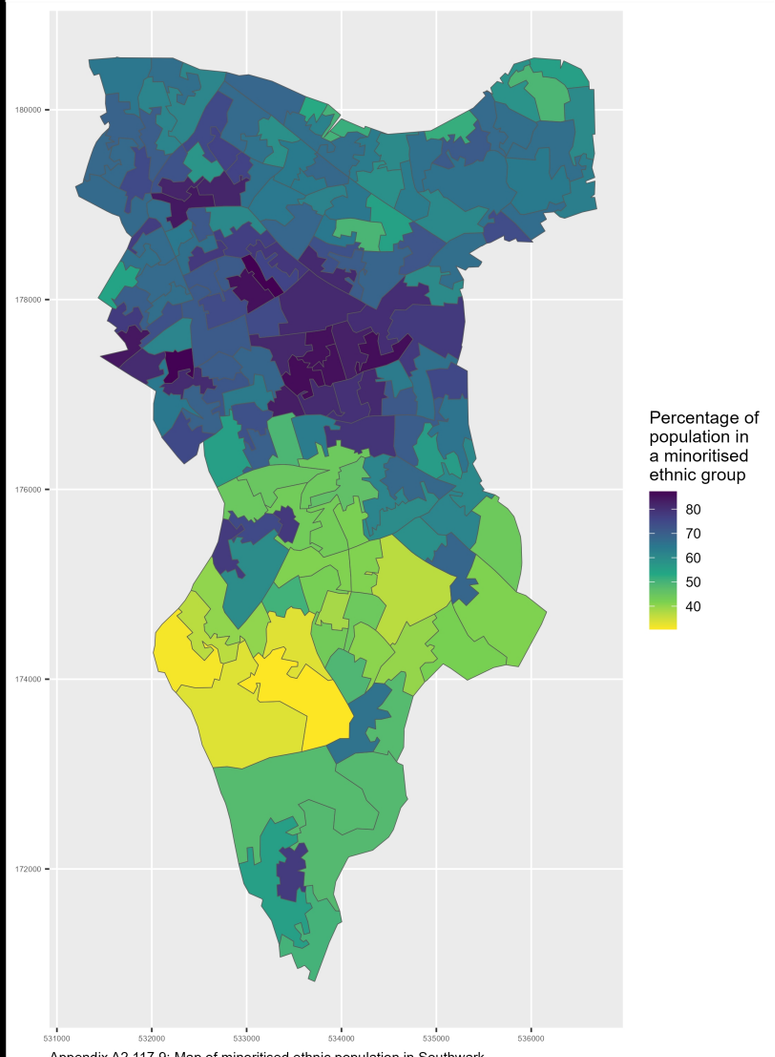

Appendix A2.117.9: Map of minoritised ethnic population in Southwark

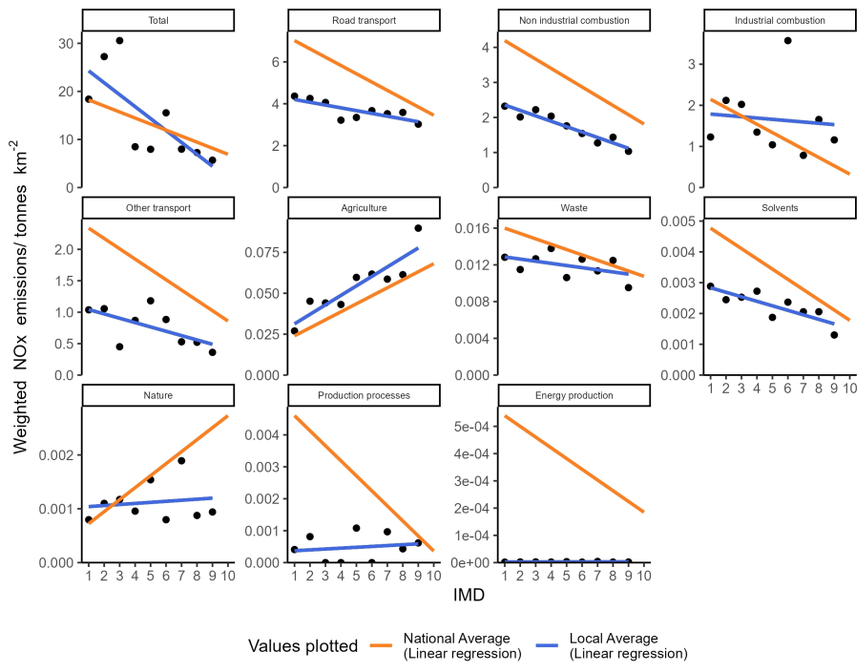

Appendix A2.118.1: Socioeconomic NOx emissions inequality in St. Helens during 2022
The local average emissions for each deprivation decile are shown as a point

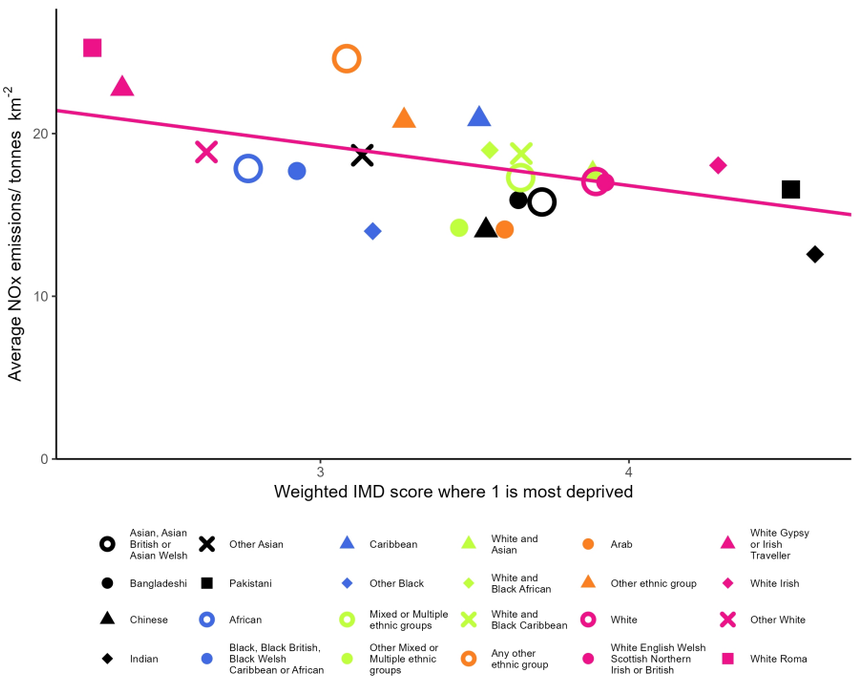

Appendix A2.118.2: Ethnicity based inequality in NOx emissions in St. Helens during 2022

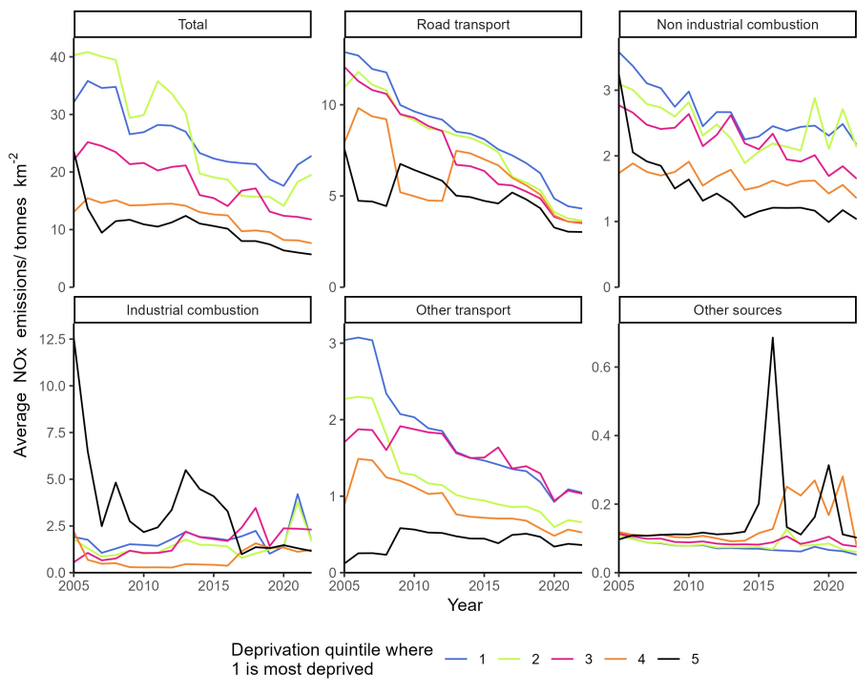

Appendix A2.118.3: Changes in deprivation based NOx emissions inequality over time in St. Helens

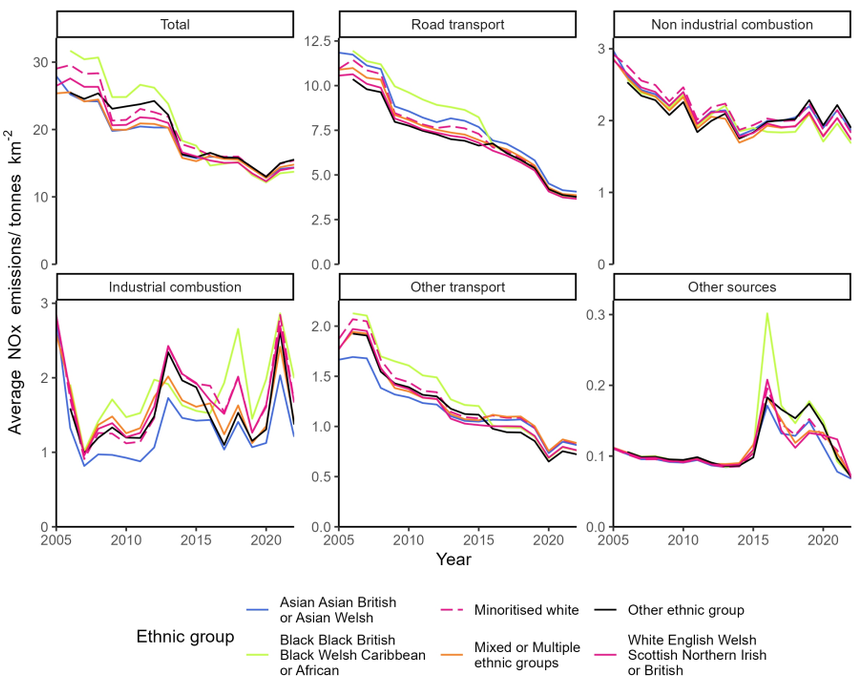

Appendix A2.118.4: Changes in ethnicity based NOx emissions inequality over time in St. Helens

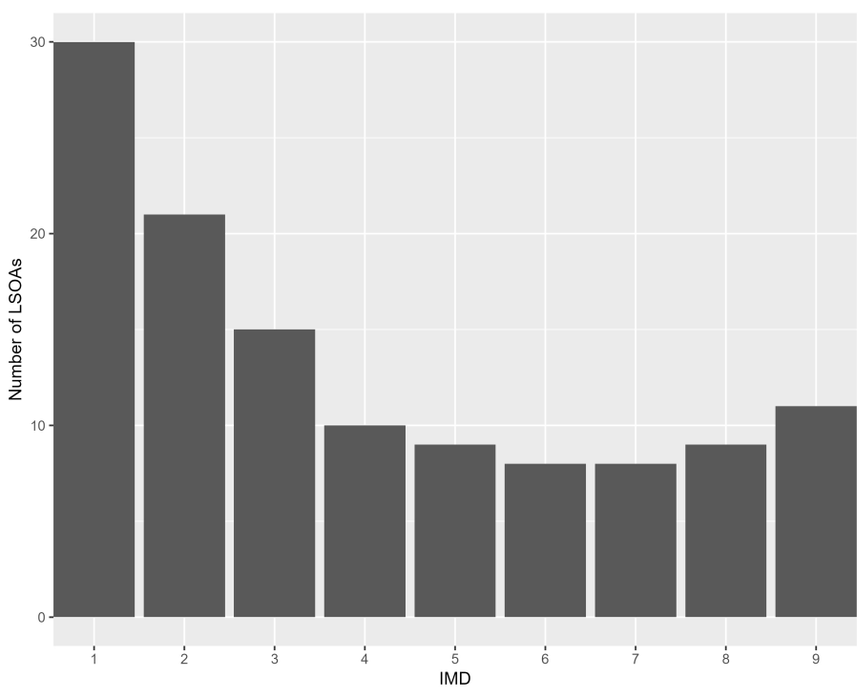

Appendix A2.118.5: The distribution of residential deprivation in St. Helens (IMD 2019)

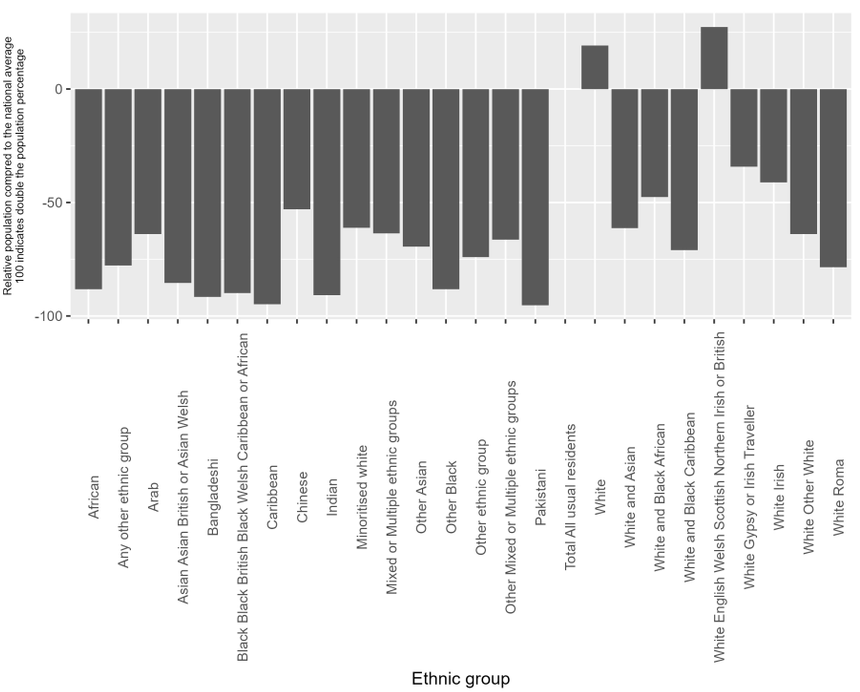

Appendix A2.118.6: the ethnic composition of St. Helens (Census 2019) compared to the national average

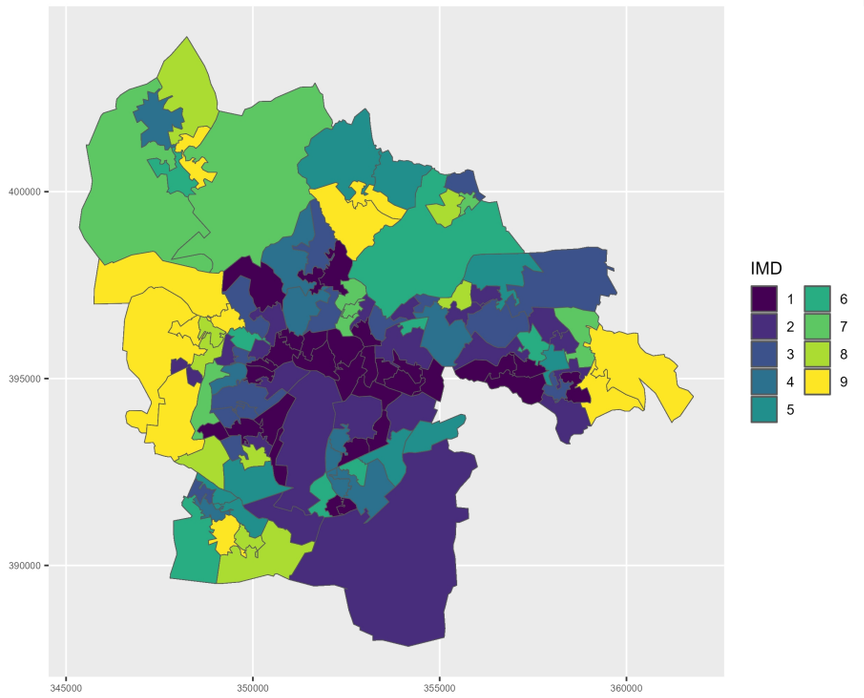

Appendix A2.118.7: Mapped IMD 2019 distribution in St. Helens

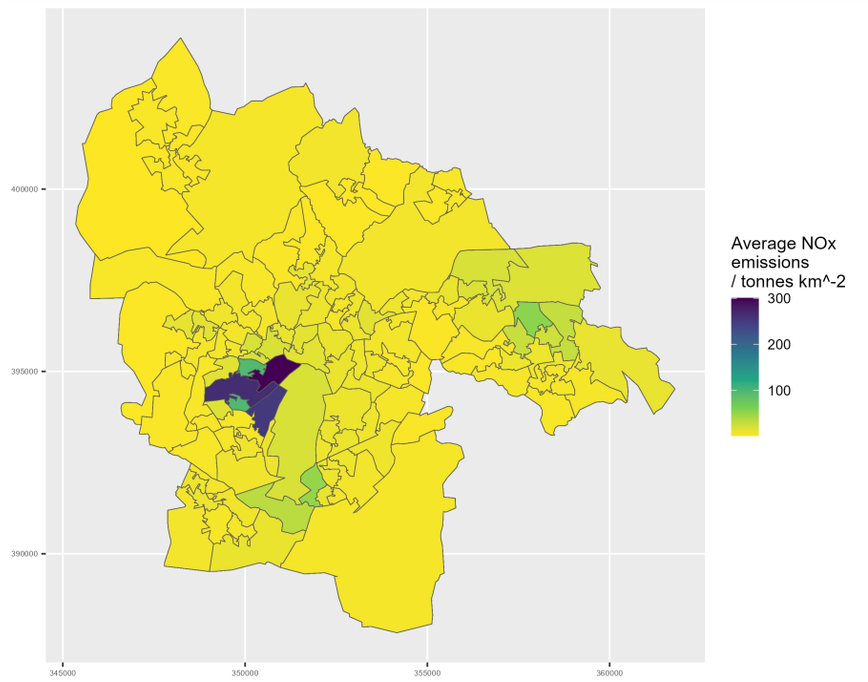

Appendix A2.118.8: Mapped NOx emissions in St. Helens during 2022

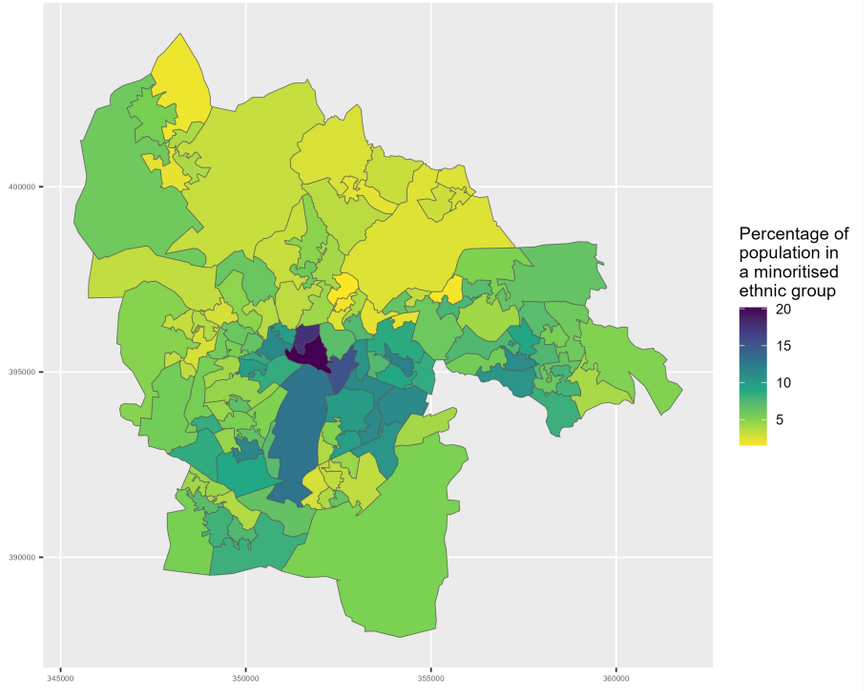

Appendix A2.118.9: Map of minoritised ethnic population in St. Helens

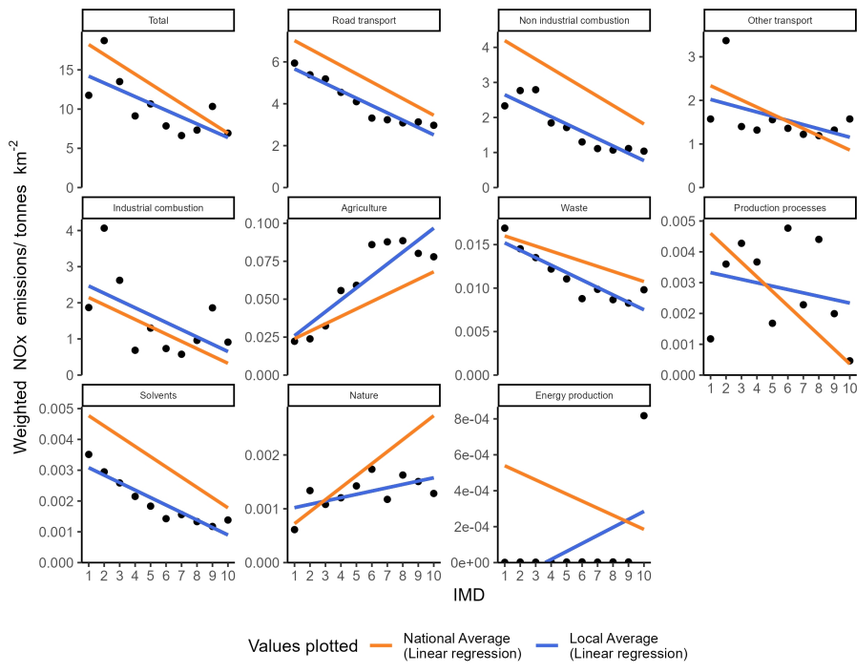

Appendix A2.119.1: Socioeconomic NOx emissions inequality in Staffordshire during 2022
The local average emissions for each deprivation decile are shown as a point

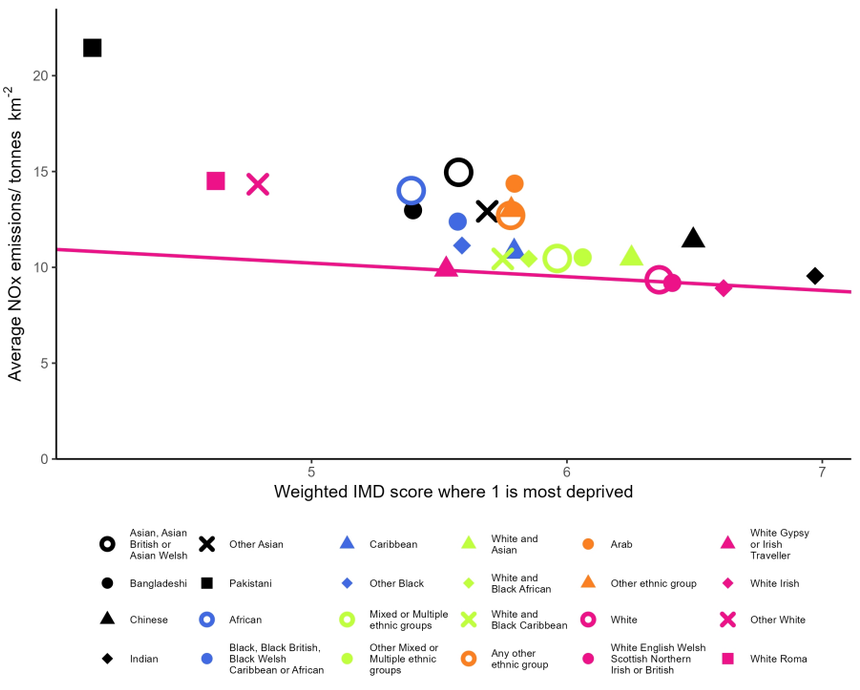

Appendix A2.119.2: Ethnicity based inequality in NOx emissions in Staffordshire during 2022

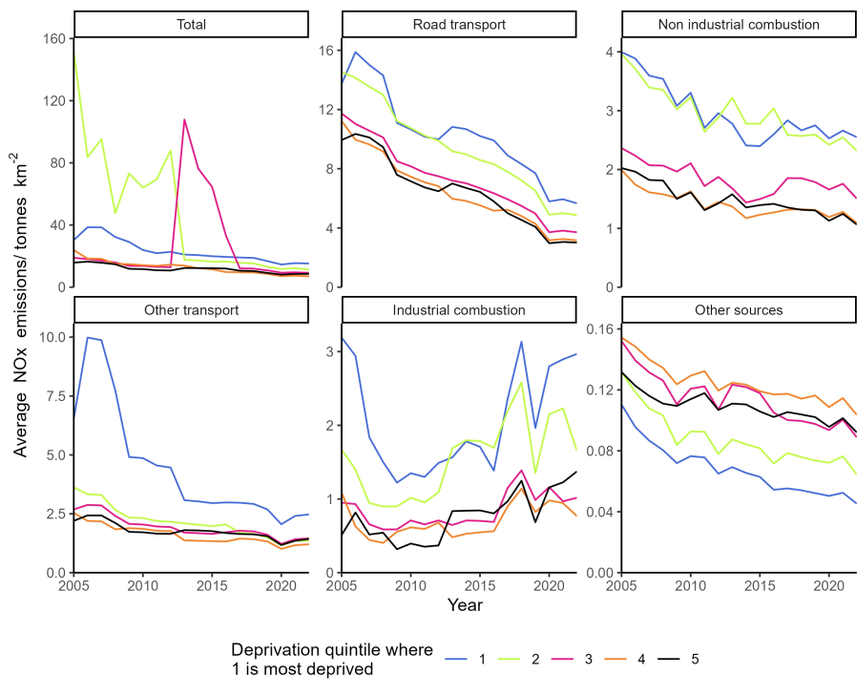

Appendix A2.119.3: Changes in deprivation based NOx emissions inequality over time in Staffordshire

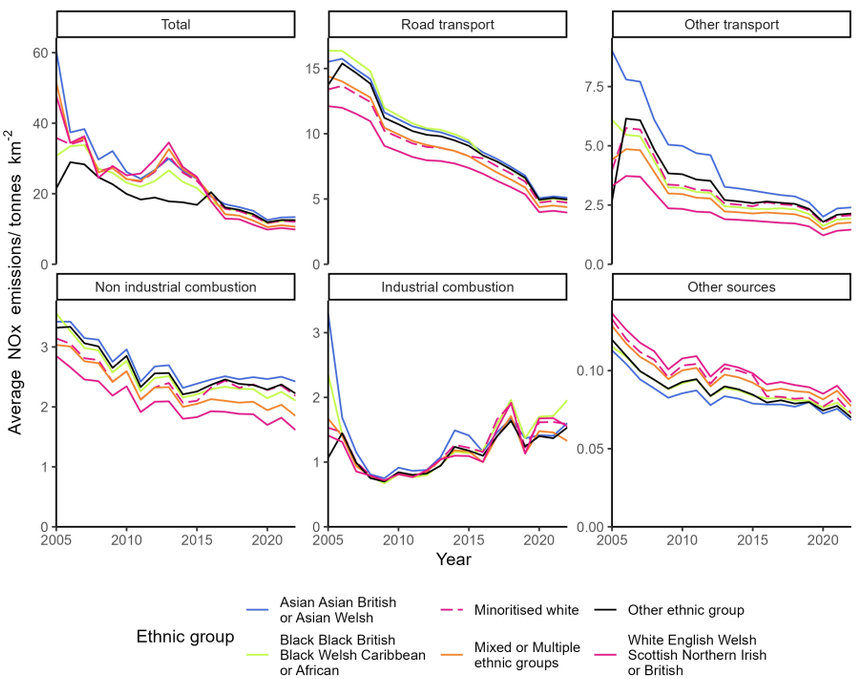

Appendix A2.119.4: Changes in ethnicity based NOx emissions inequality over time in Staffordshire

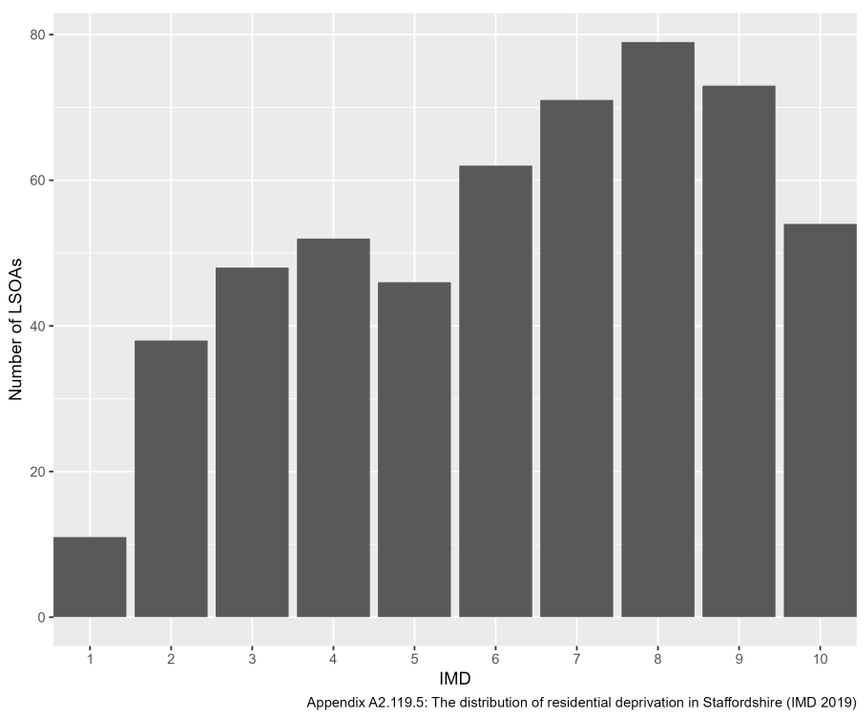

Appendix A2.119.5: The distribution of residential deprivation in Staffordshire (IMD 2019)

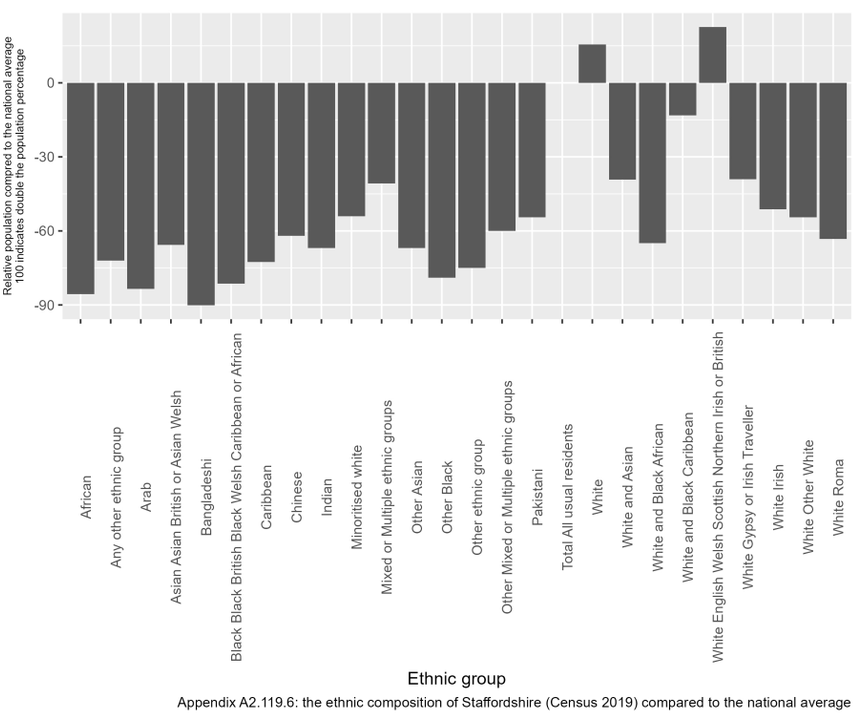

Appendix A2.119.6: the ethnic composition of Staffordshire (Census 2019) compared to the national average

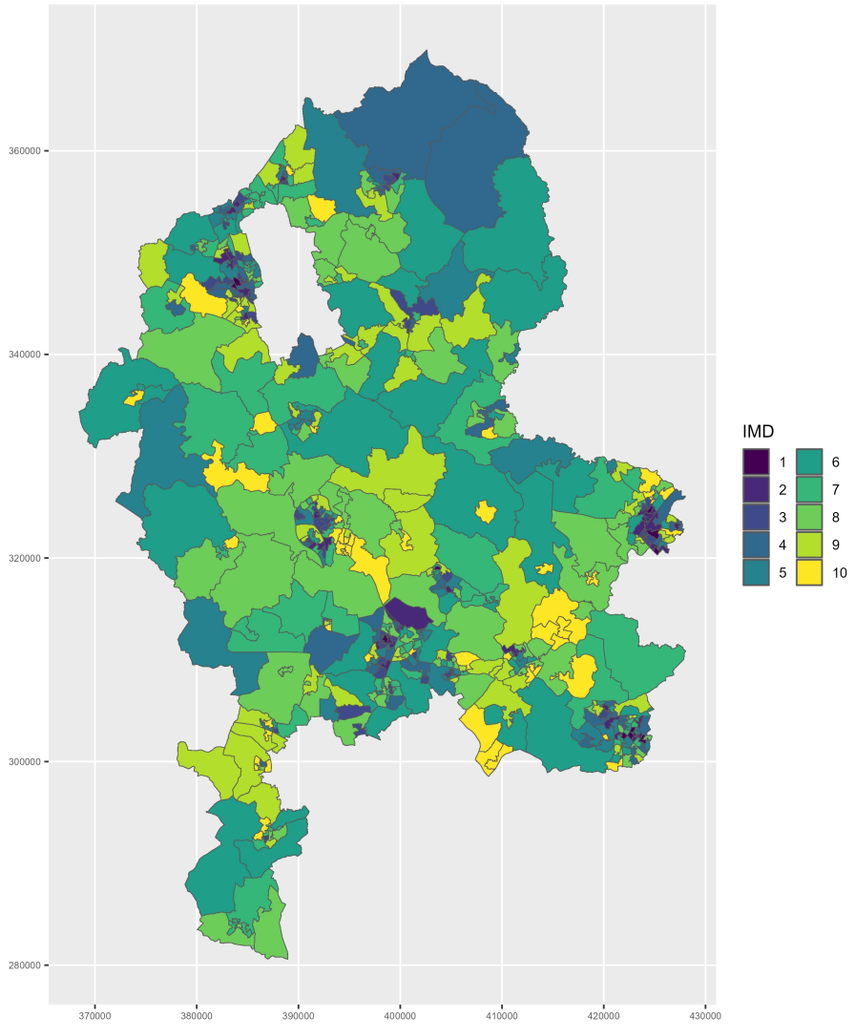

Appendix A2.119.7: Mapped IMD 2019 distribution in Staffordshire

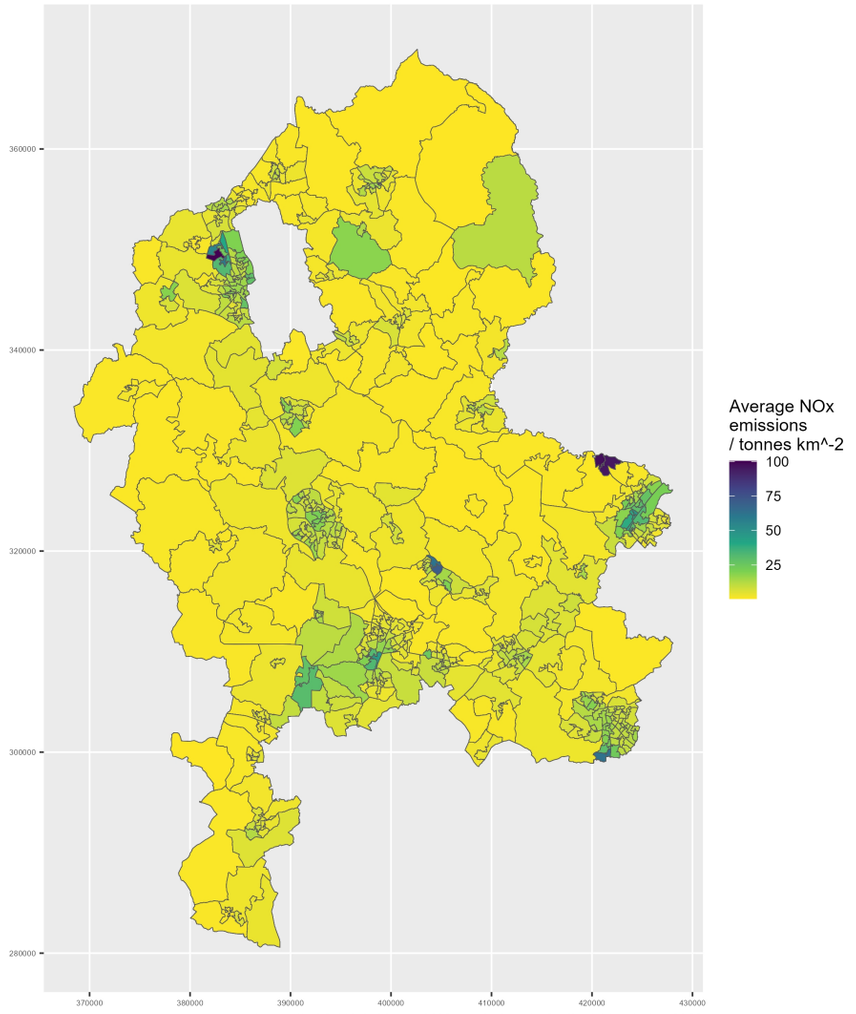

Appendix A2.119.8: Mapped NOx emissions in Staffordshire during 2022

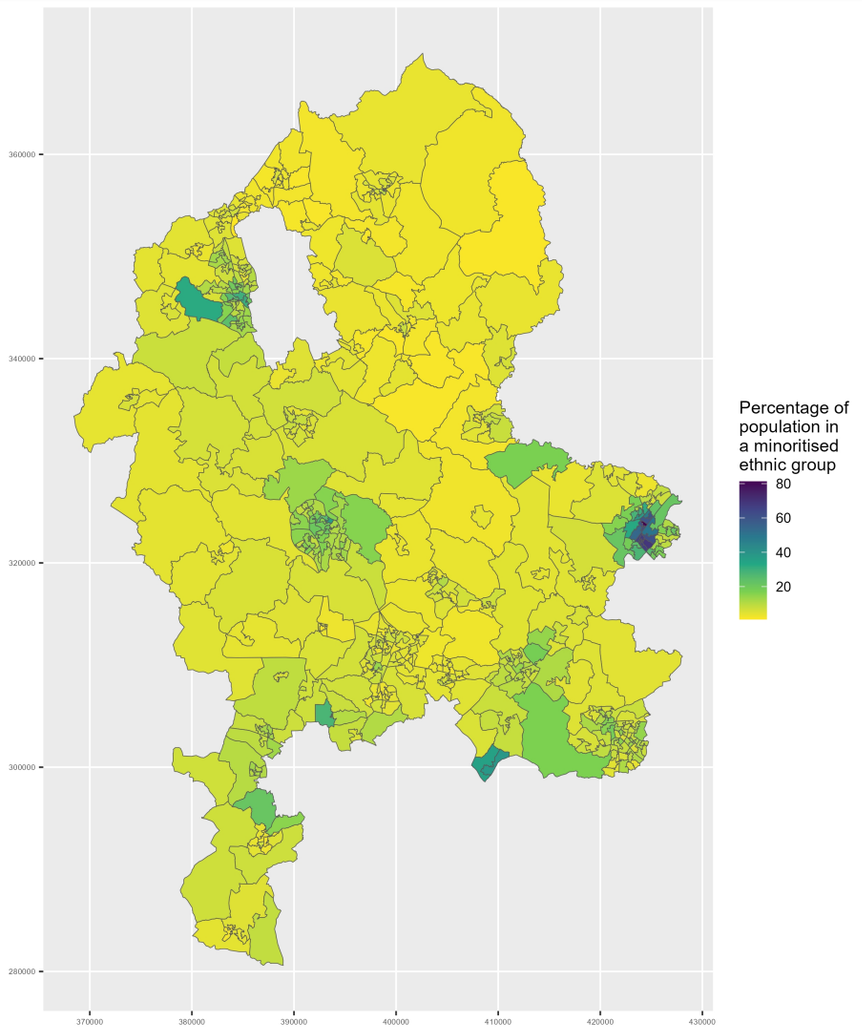

Appendix A2.119.9: Map of minoritised ethnic population in Staffordshire

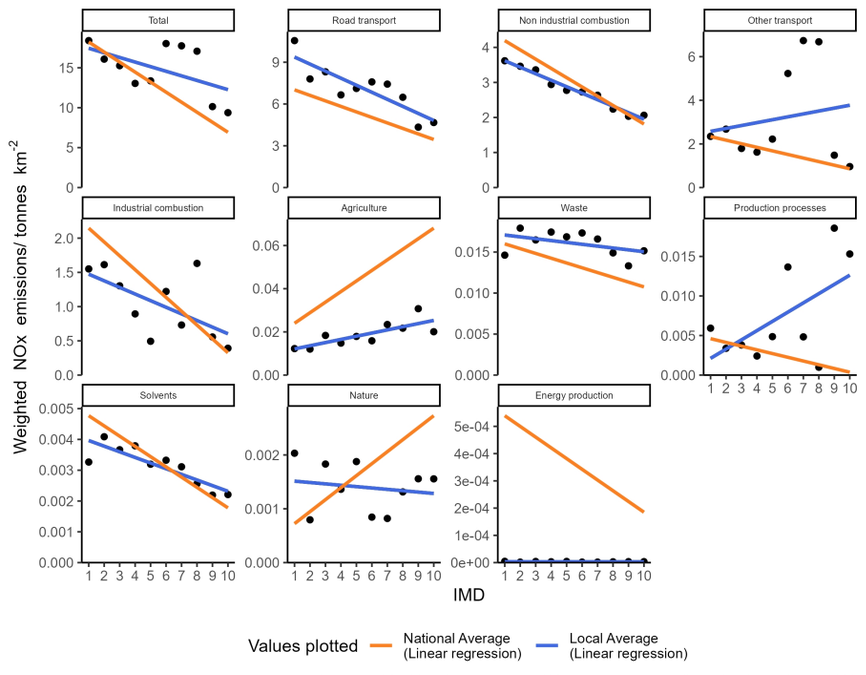

Appendix A2.120.1: Socioeconomic NOx emissions inequality in Stockport during 2022
The local average emissions for each deprivation decile are shown as a point

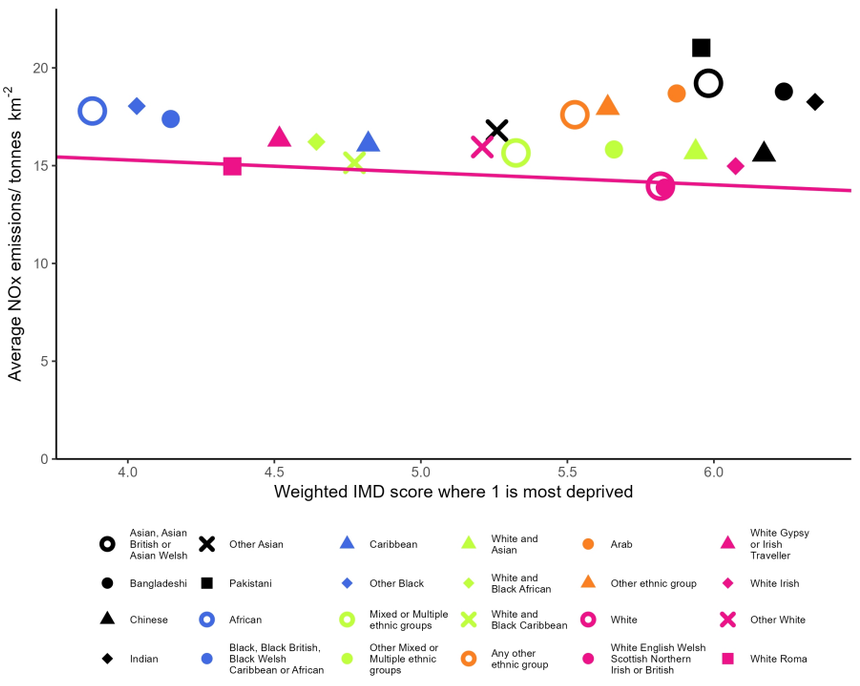

Appendix A2.120.2: Ethnicity based inequality in NOx emissions in Stockport during 2022

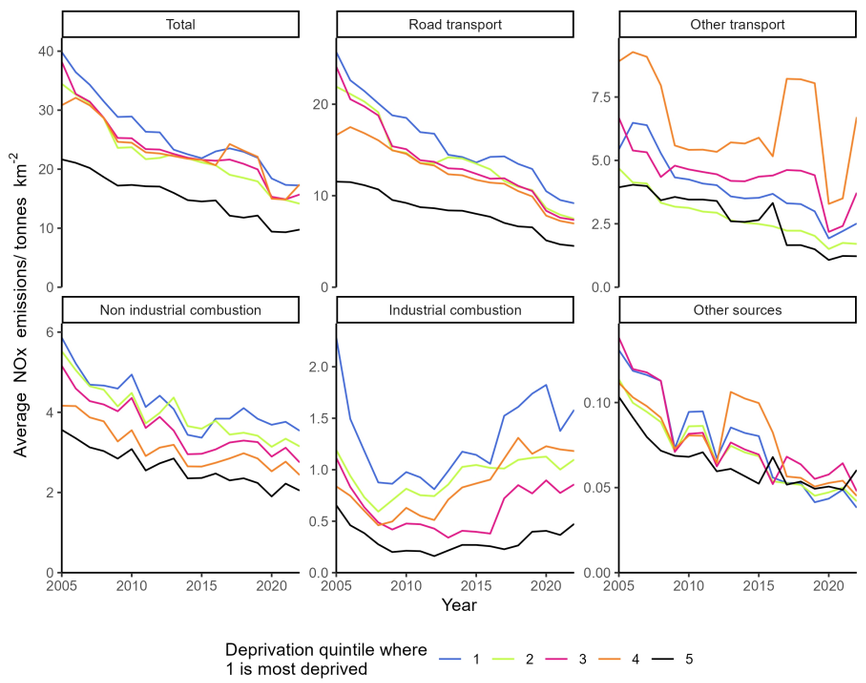

Appendix A2.120.3: Changes in deprivation based NOx emissions inequality over time in Stockport

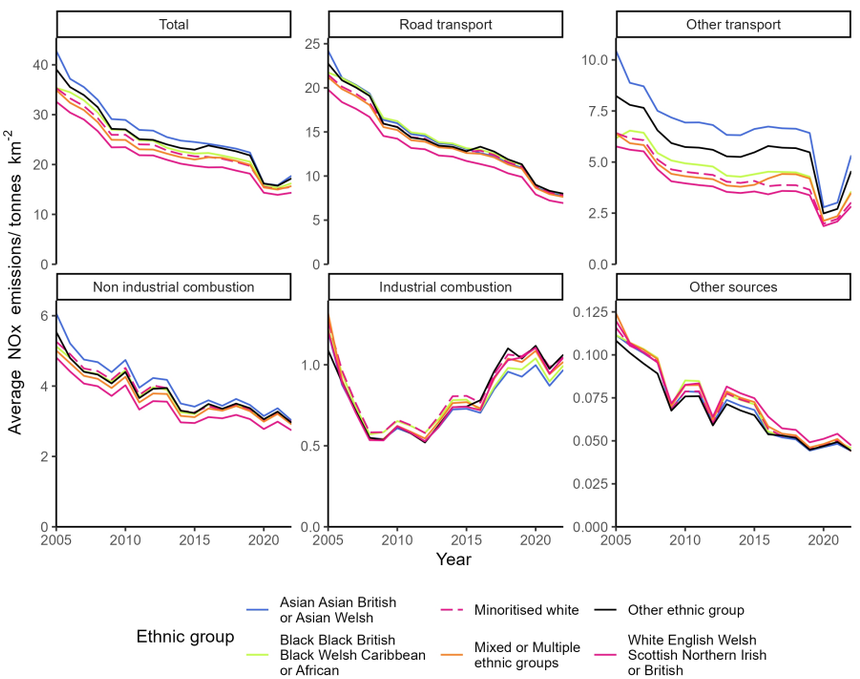

Appendix A2.120.4: Changes in ethnicity based NOx emissions inequality over time in Stockport

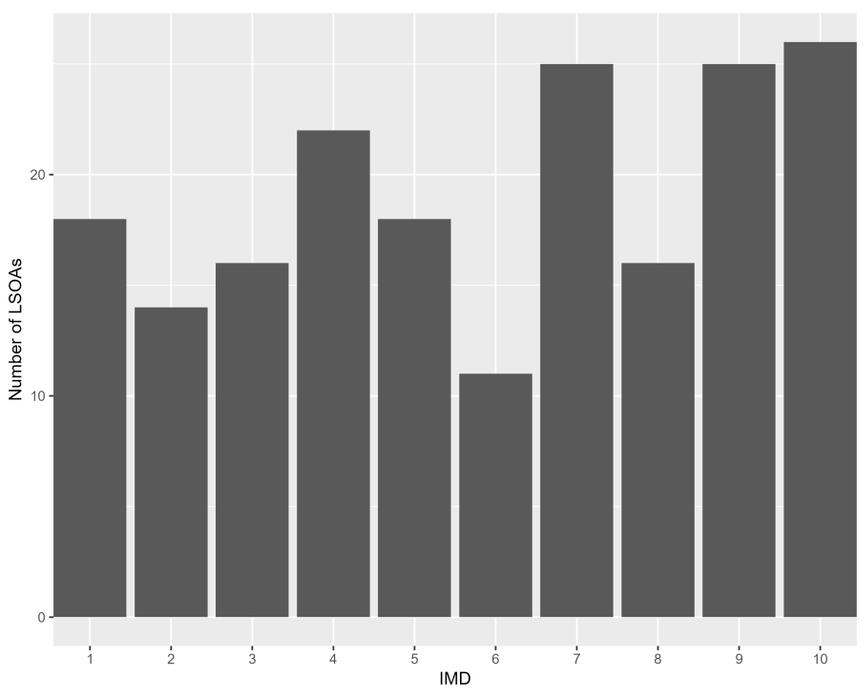

Appendix A2.120.5: The distribution of residential deprivation in Stockport (IMD 2019)

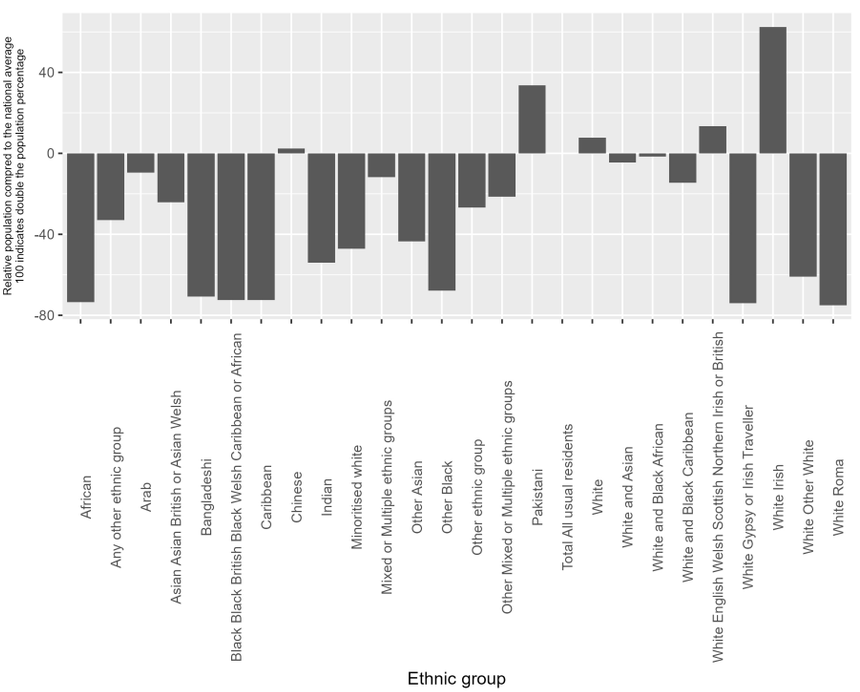

Appendix A2.120.6: the ethnic composition of Stockport (Census 2019) compared to the national average

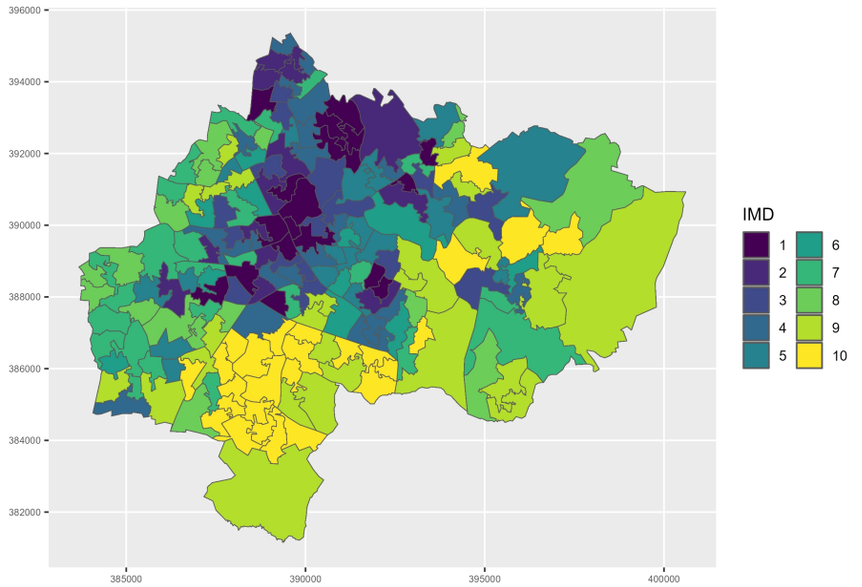

Appendix A2.120.7: Mapped IMD 2019 distribution in Stockport

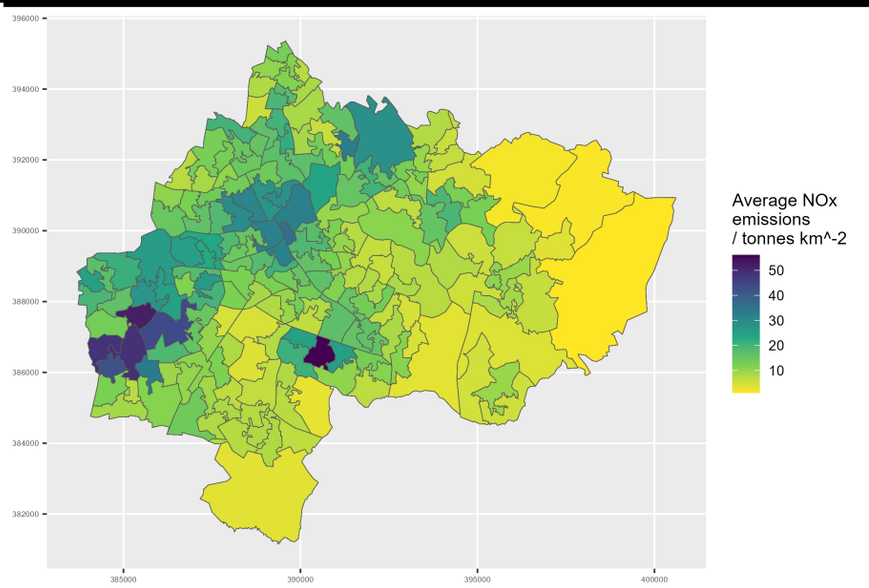

Appendix A2.120.8: Mapped NOx emissions in Stockport during 2022

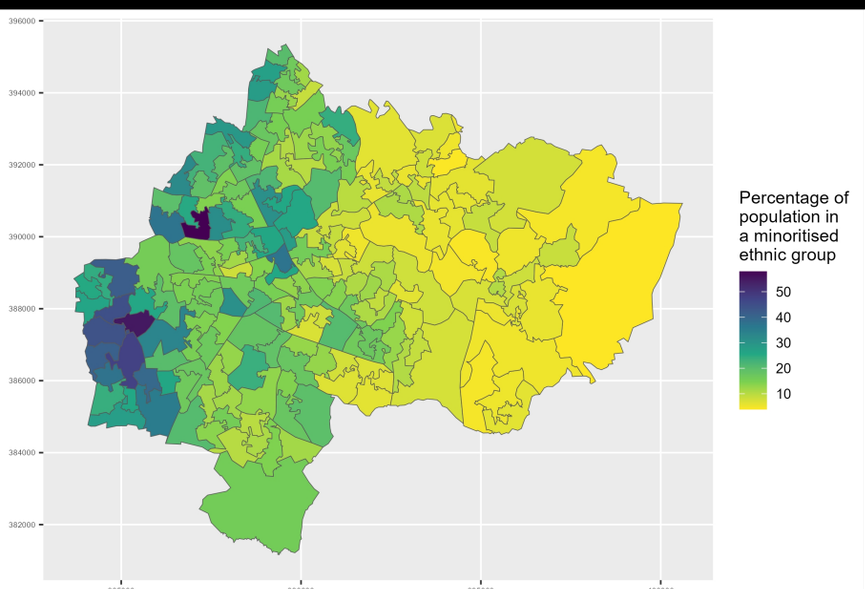

Appendix A2.120.9: Map of minoritised ethnic population in Stockport

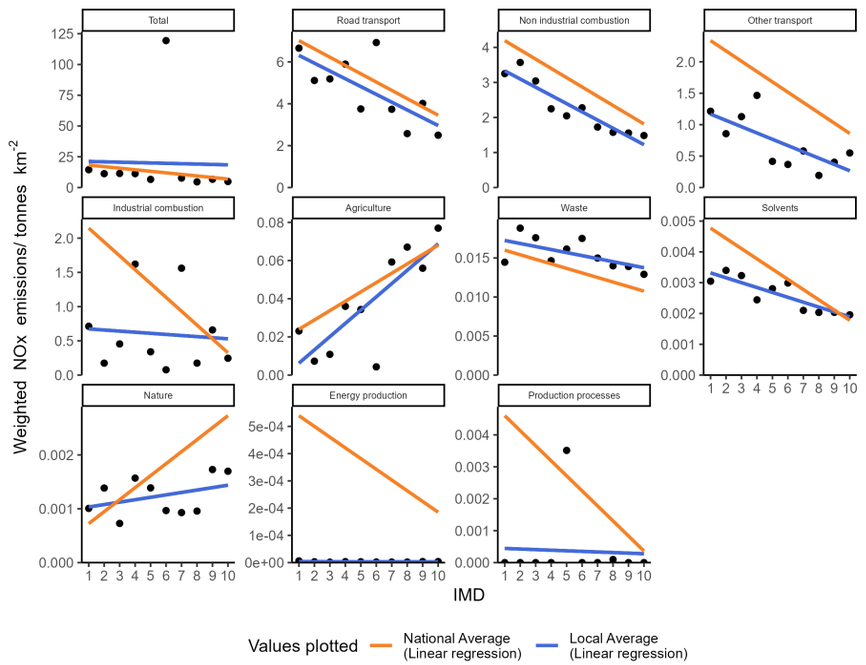

Appendix A2.121.1: Socioeconomic NOx emissions inequality in Stockton-on-Tees during 2022
The local average emissions for each deprivation decile are shown as a point

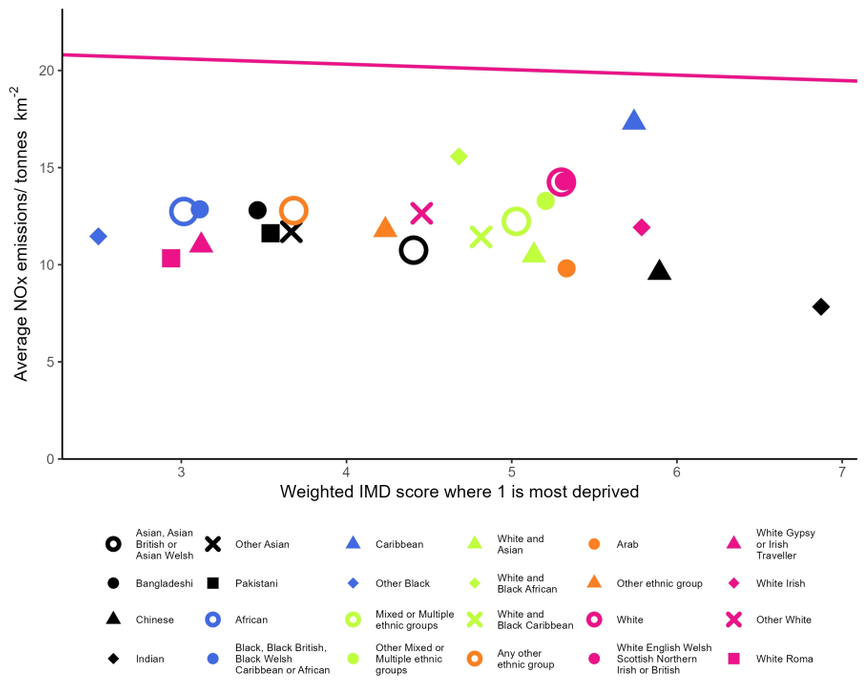

Appendix A2.121.2: Ethnicity based inequality in NOx emissions in Stockton-on-Tees during 2022

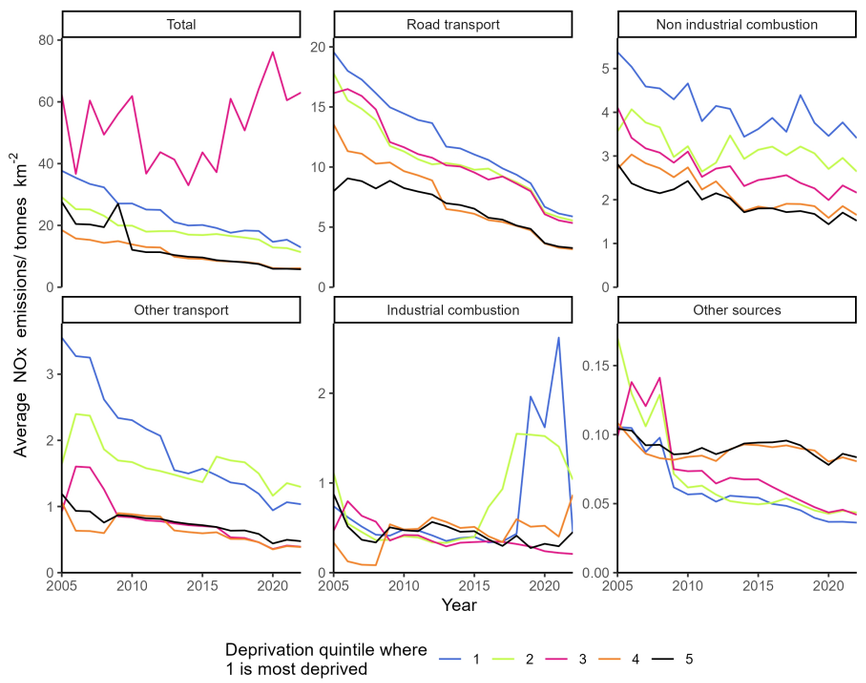

Appendix A2.121.3: Changes in deprivation based NOx emissions inequality over time in Stockton-on-Tees

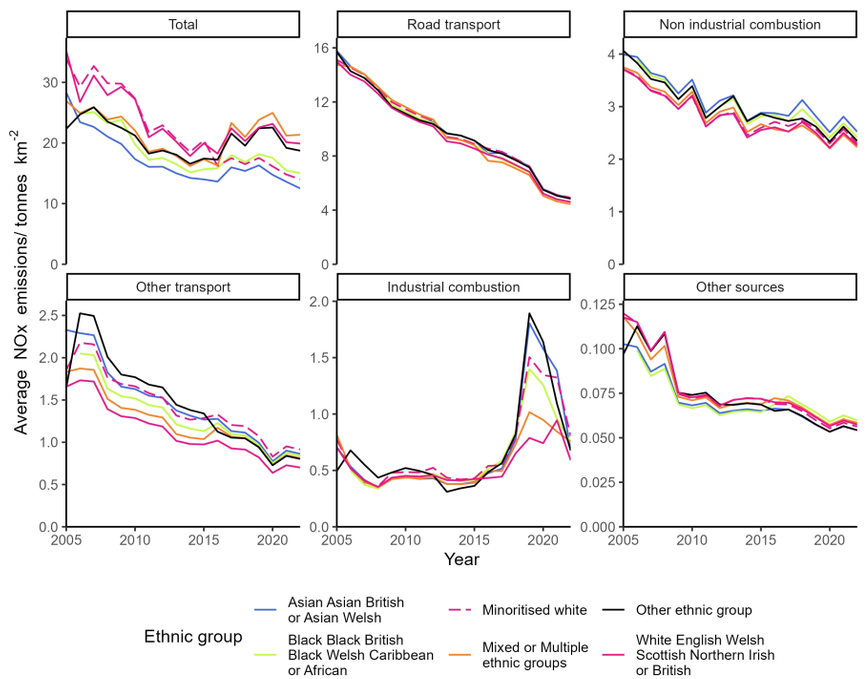

Appendix A2.121.4: Changes in ethnicity based NOx emissions inequality over time in Stockton-on-Tees

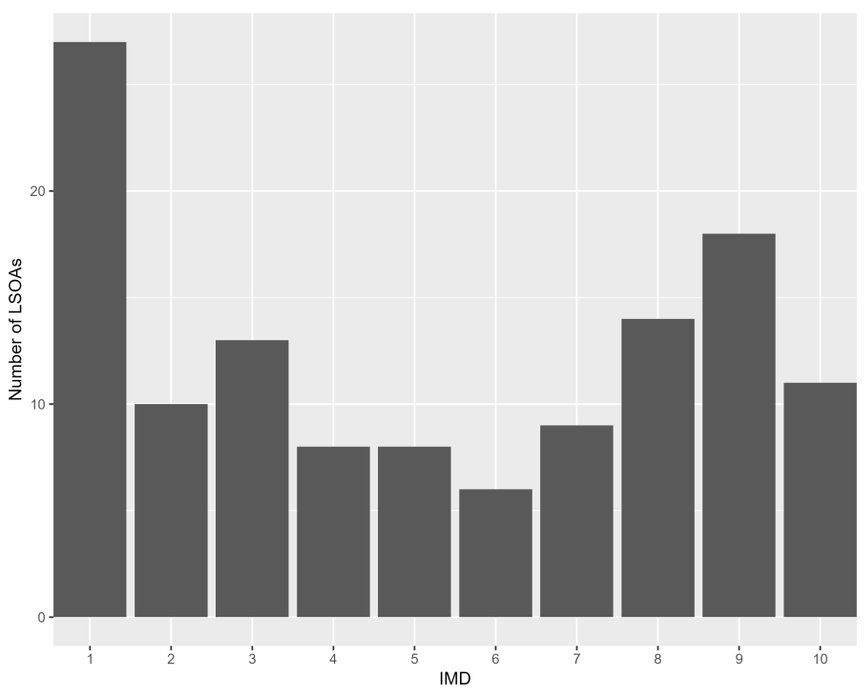

Appendix A2.121.5: The distribution of residential deprivation in Stockton-on-Tees (IMD 2019)

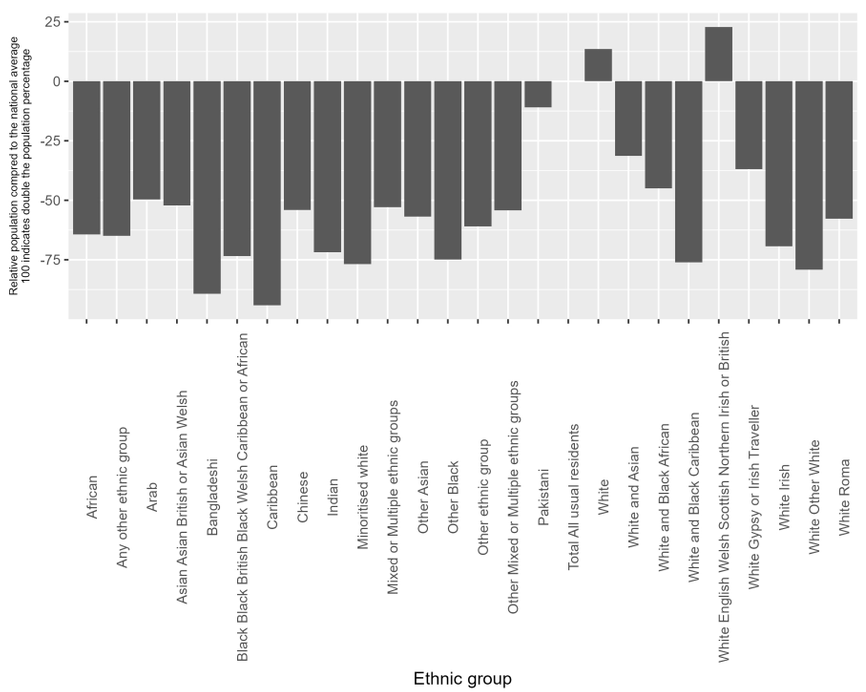

Appendix A2.121.6: the ethnic composition of Stockton-on-Tees (Census 2019) compared to the national average

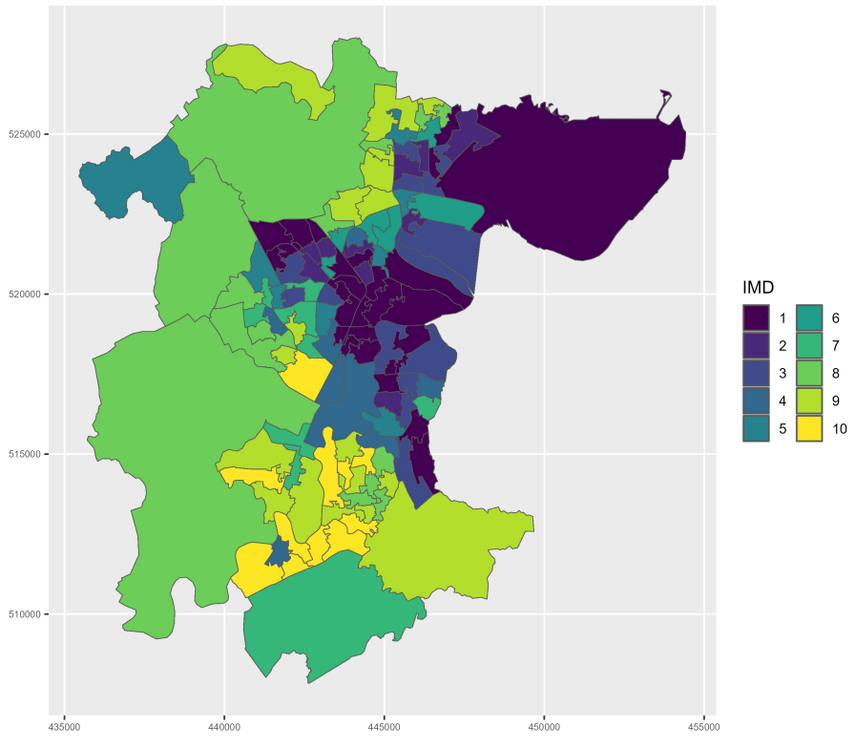

Appendix A2.121.7: Mapped IMD 2019 distribution in Stockton-on-Tees

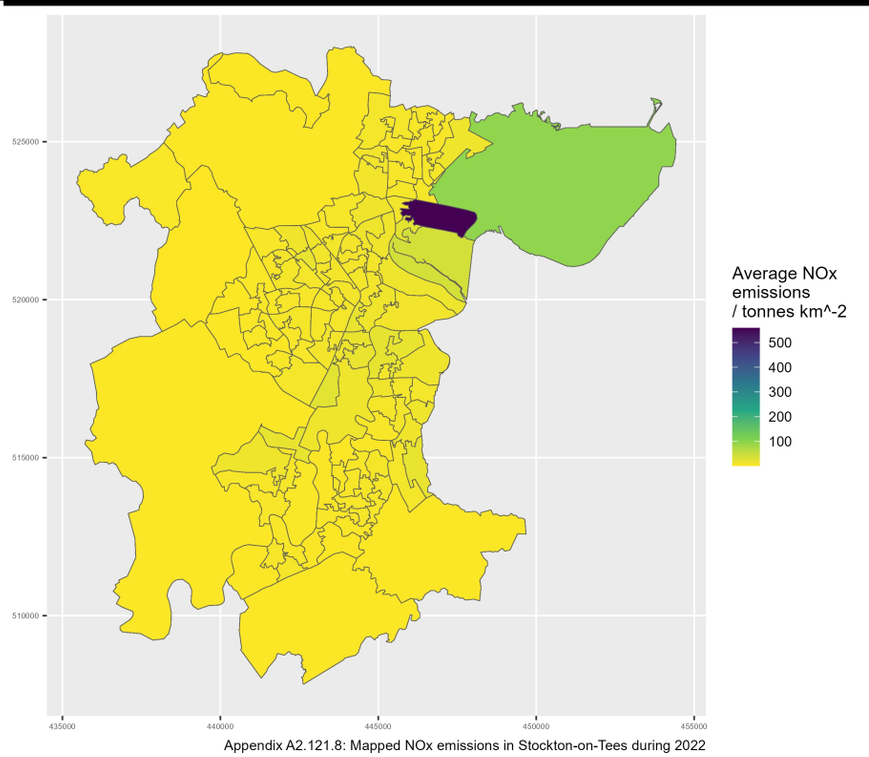

Appendix A2.121.8: Mapped NOx emissions in Stockton-on-Tees during 2022

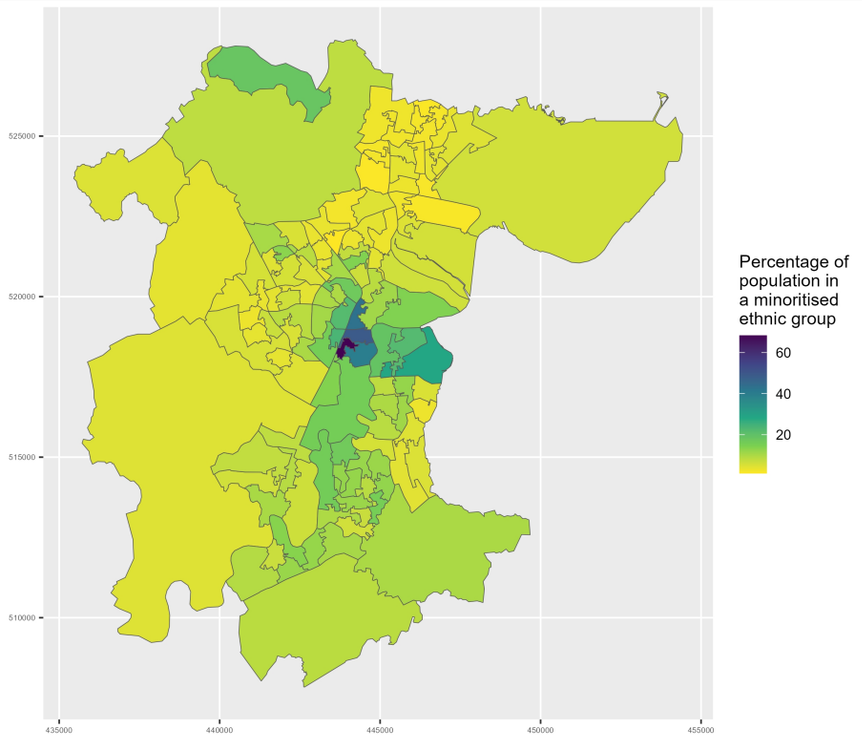

Appendix A2.121.9: Map of minoritised ethnic population in Stockton-on-Tees

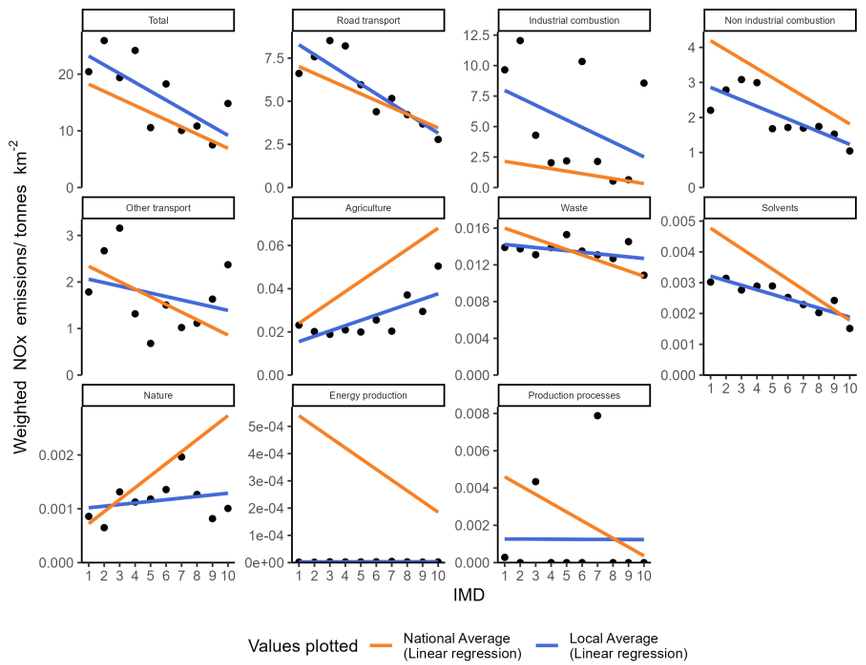

Appendix A2.122.1: Socioeconomic NOx emissions inequality in Stoke-on-Trent during 2022
The local average emissions for each deprivation decile are shown as a point

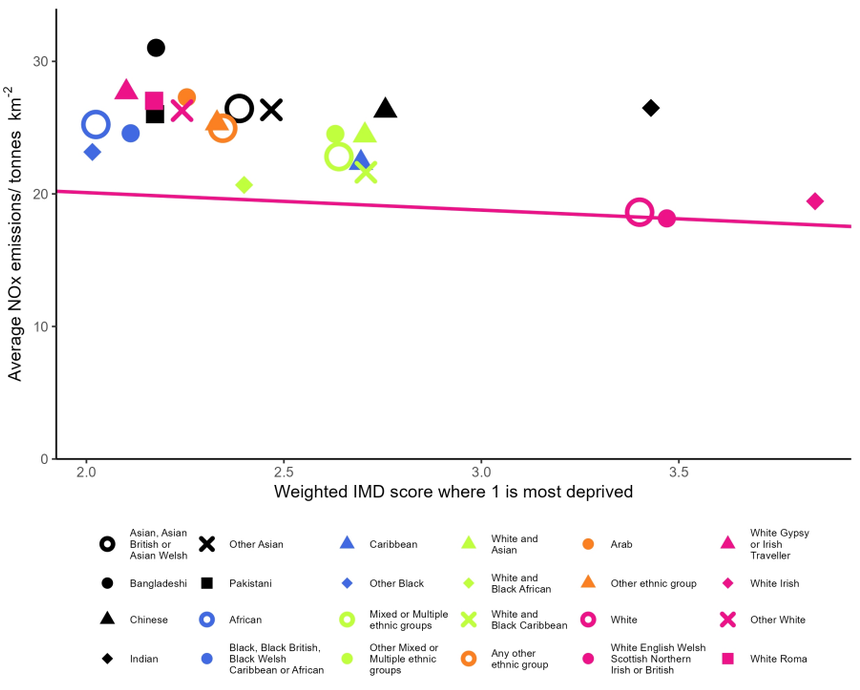

Appendix A2.122.2: Ethnicity based inequality in NOx emissions in Stoke-on-Trent during 2022

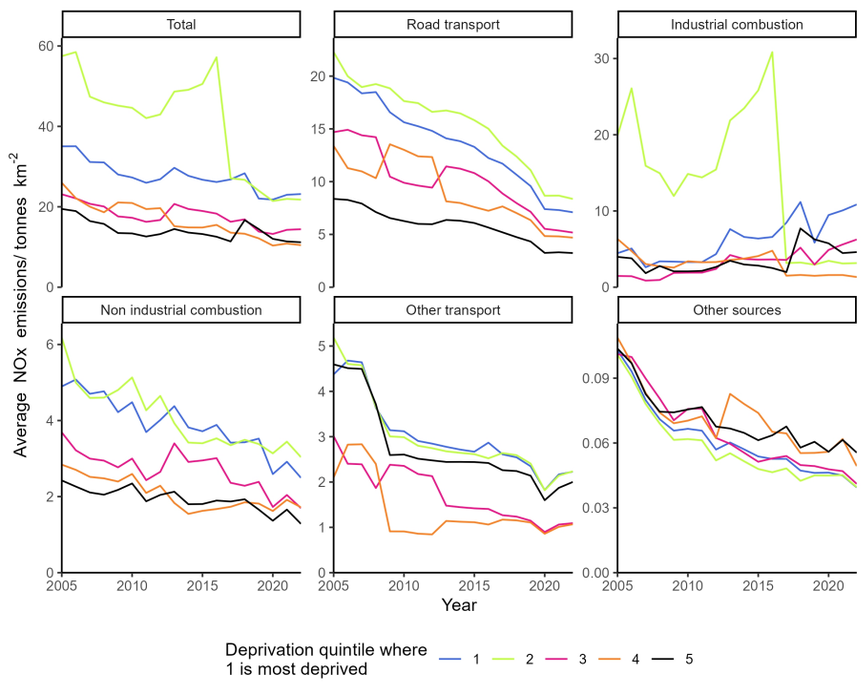

Appendix A2.122.3: Changes in deprivation based NOx emissions inequality over time in Stoke-on-Trent

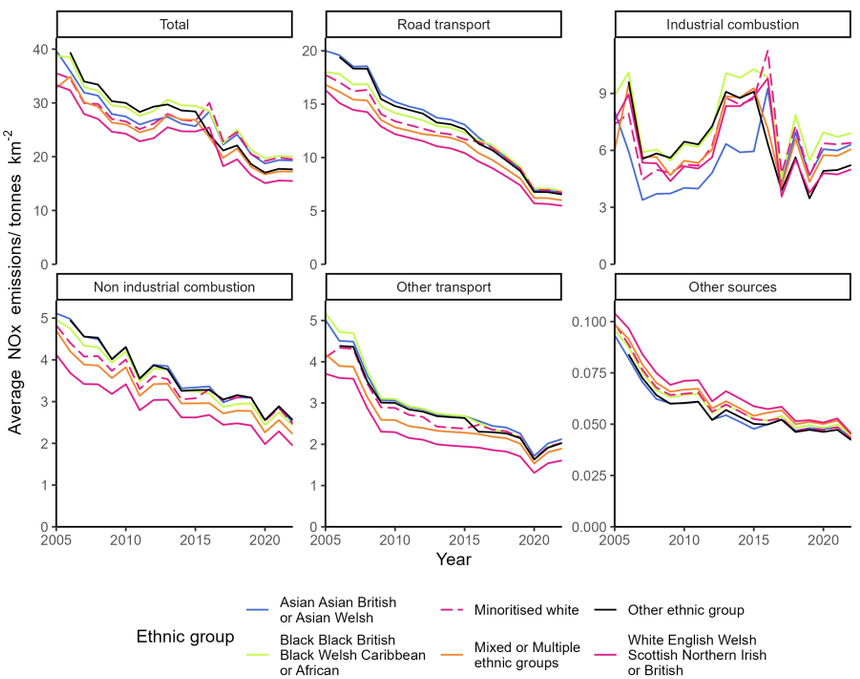

Appendix A2.122.4: Changes in ethnicity based NOx emissions inequality over time in Stoke-on-Trent

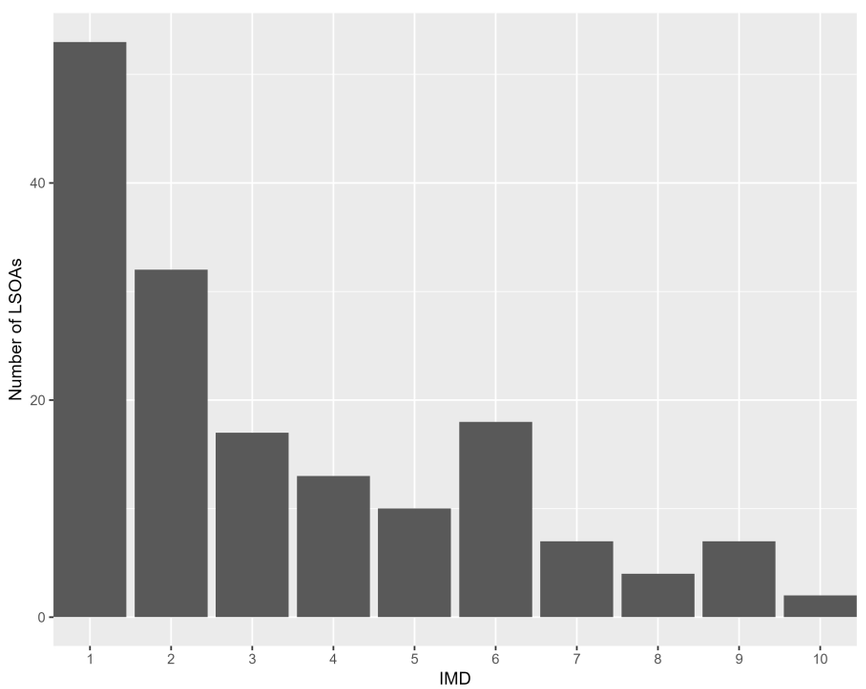

Appendix A2.122.5: The distribution of residential deprivation in Stoke-on-Trent (IMD 2019)

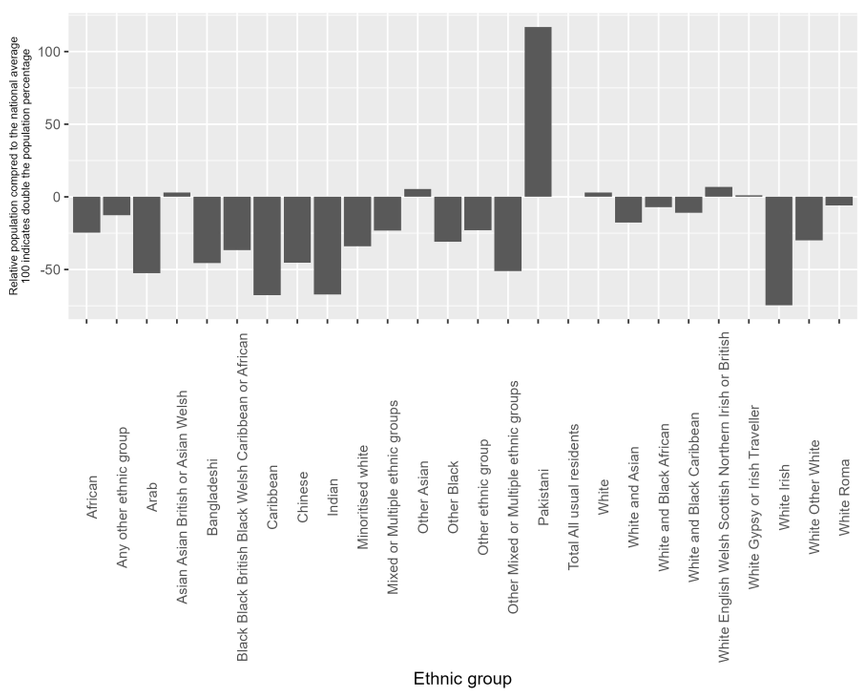

Appendix A2.122.6: the ethnic composition of Stoke-on-Trent (Census 2019) compared to the national average

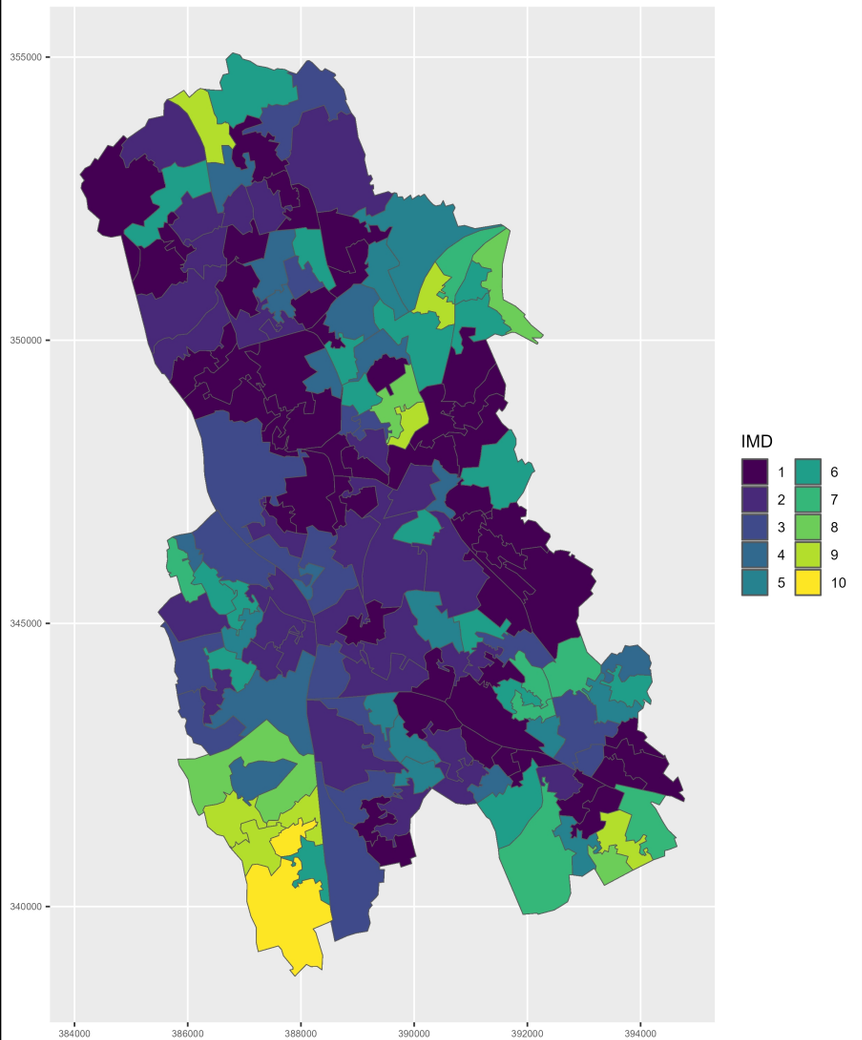

Appendix A2.122.7: Mapped IMD 2019 distribution in Stoke-on-Trent

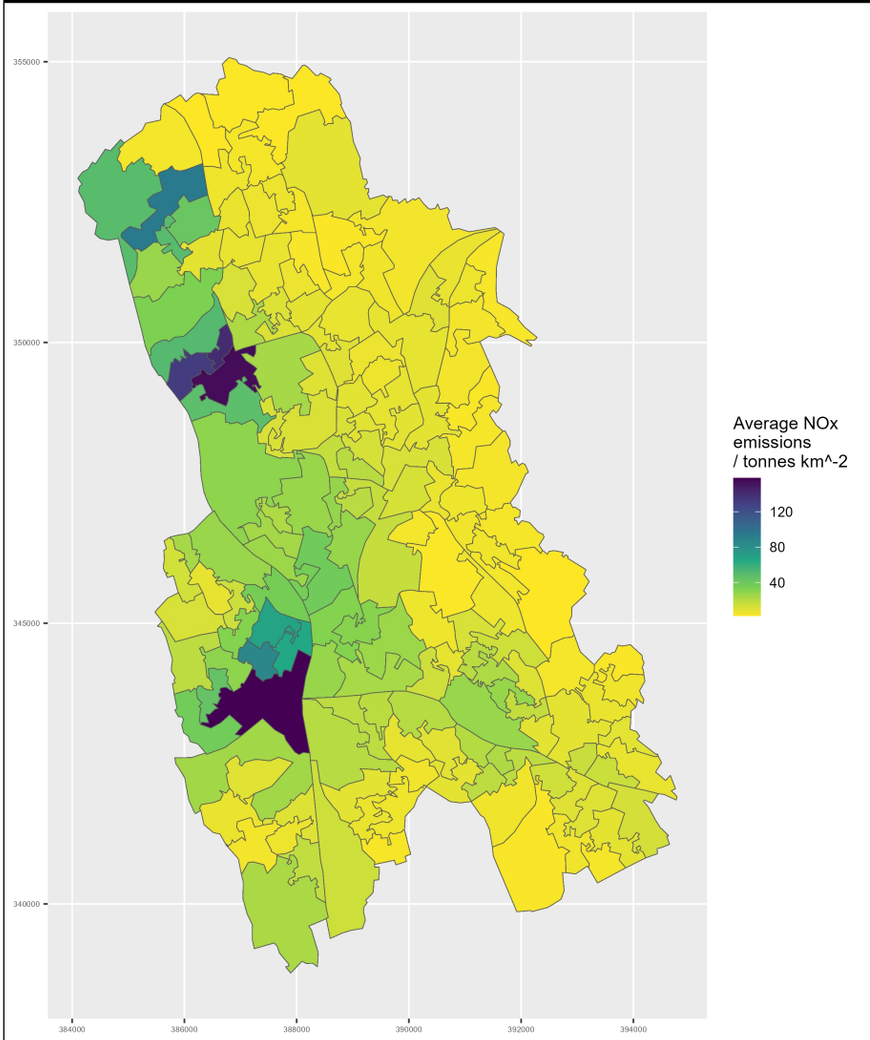

Appendix A2.122.8: Mapped NOx emissions in Stoke-on-Trent during 2022

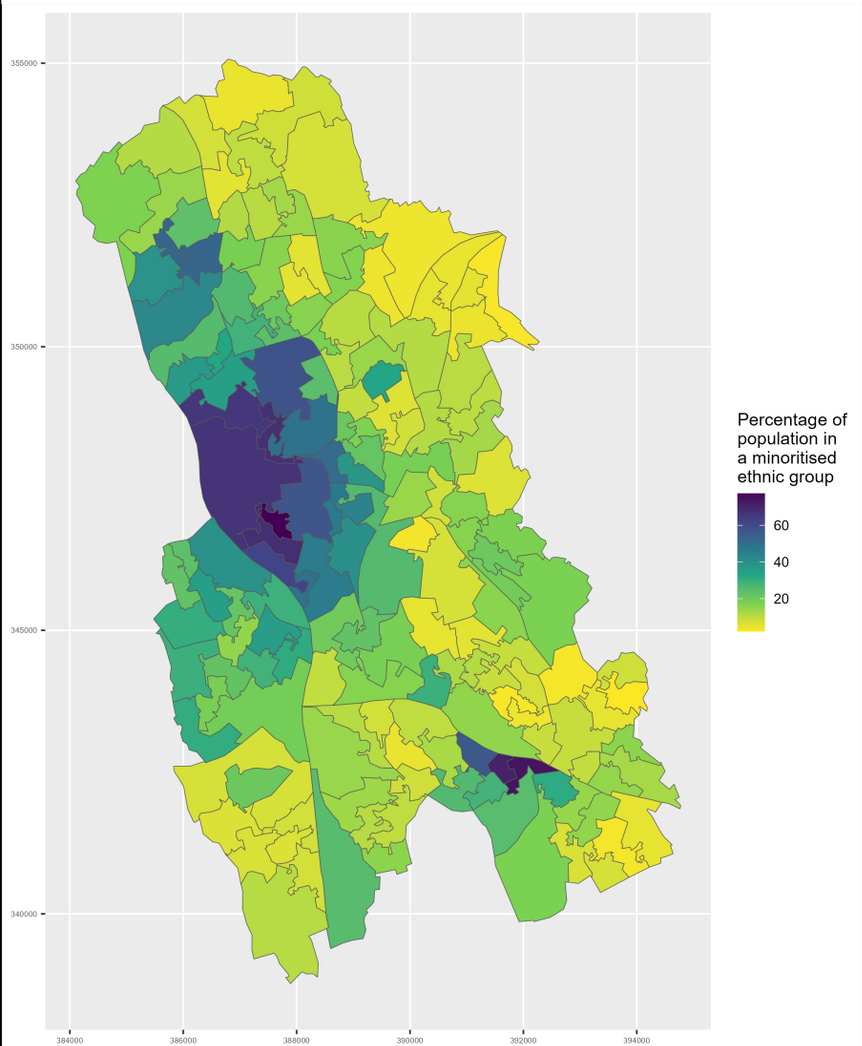

Appendix A2.122.9: Map of minoritised ethnic population in Stoke-on-Trent

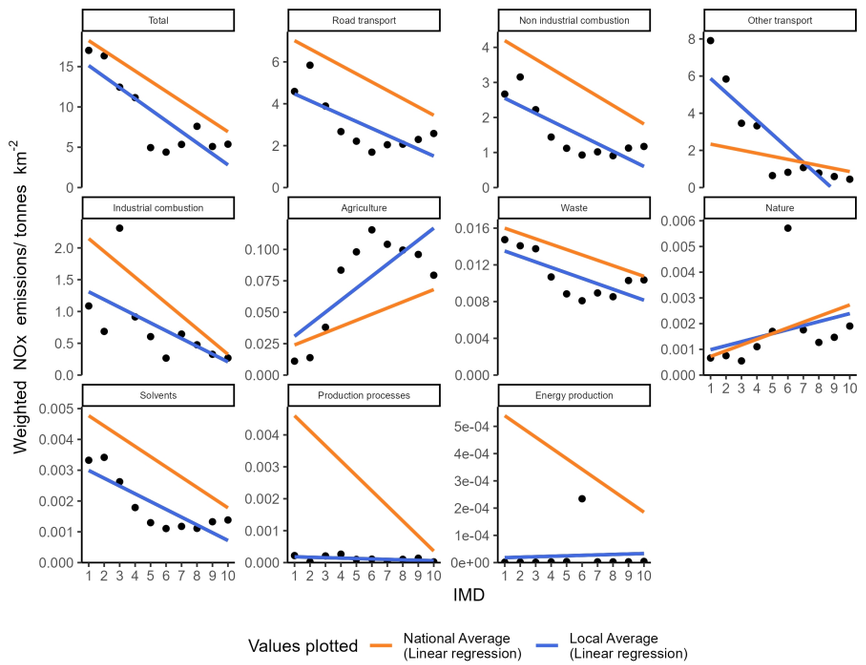

Appendix A2.123.1: Socioeconomic NOx emissions inequality in Suffolk during 2022
The local average emissions for each deprivation decile are shown as a point

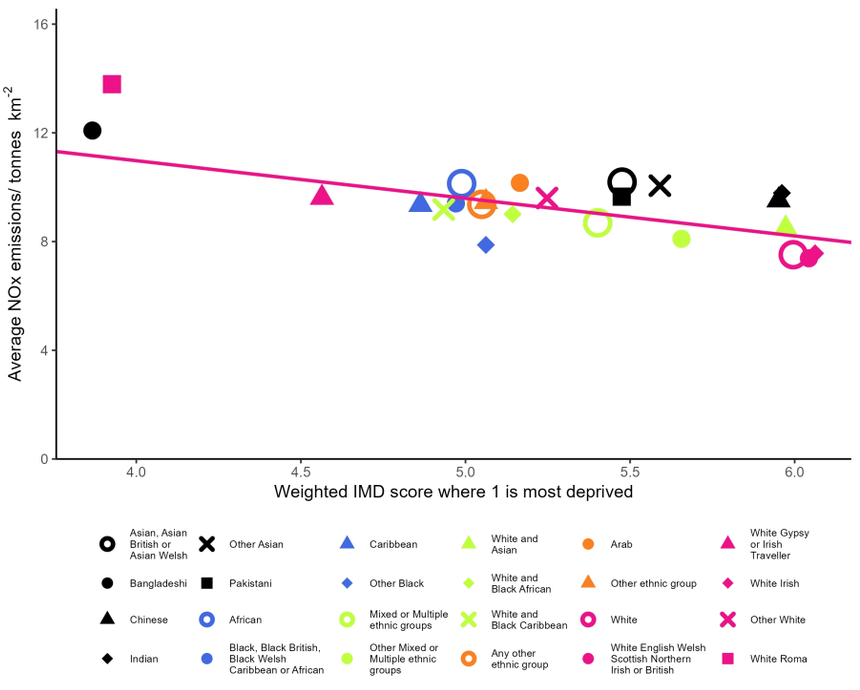

Appendix A2.123.2: Ethnicity based inequality in NOx emissions in Suffolk during 2022

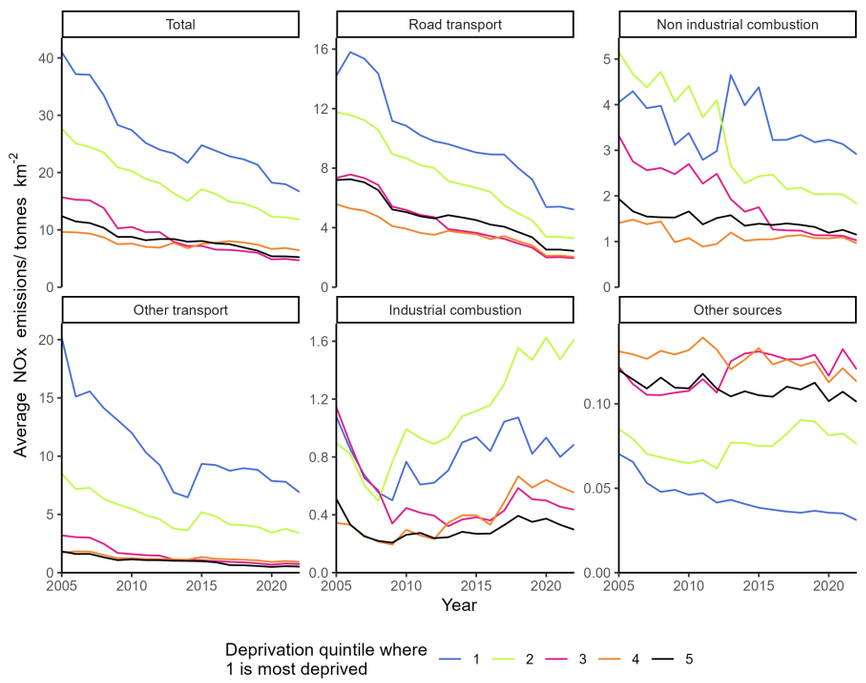

Appendix A2.123.3: Changes in deprivation based NOx emissions inequality over time in Suffolk

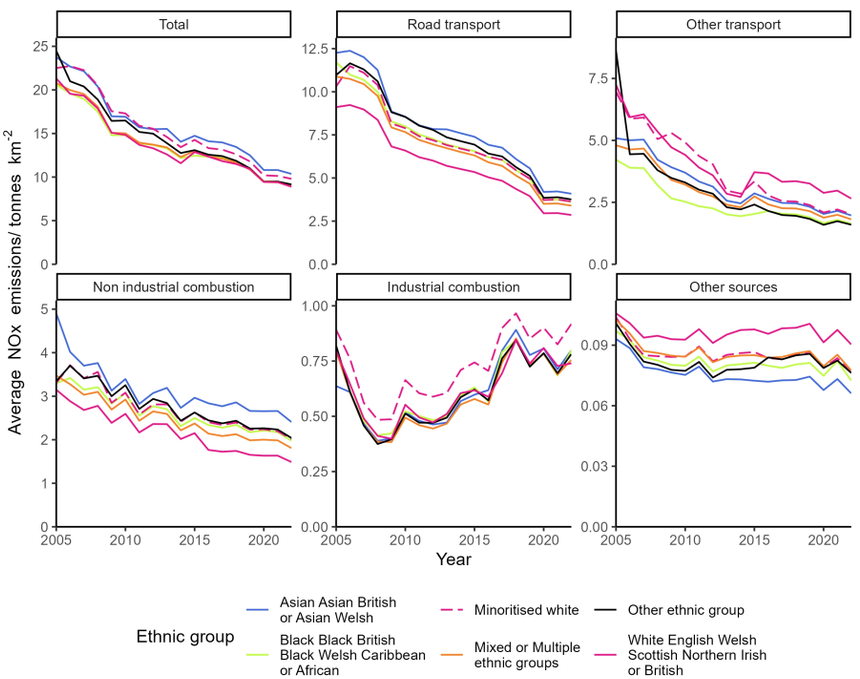

Appendix A2.123.4: Changes in ethnicity based NOx emissions inequality over time in Suffolk

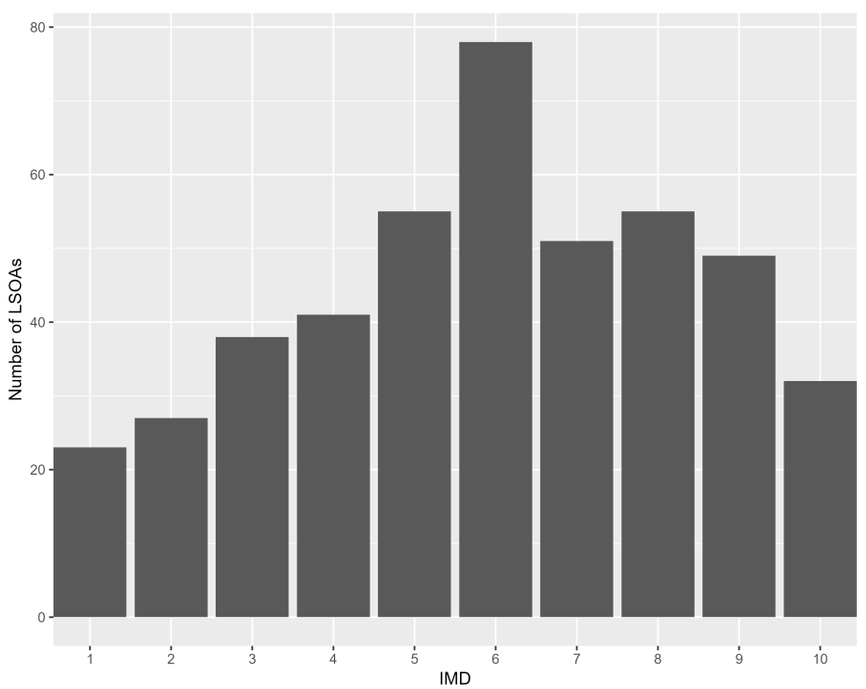

Appendix A2.123.5: The distribution of residential deprivation in Suffolk (IMD 2019)

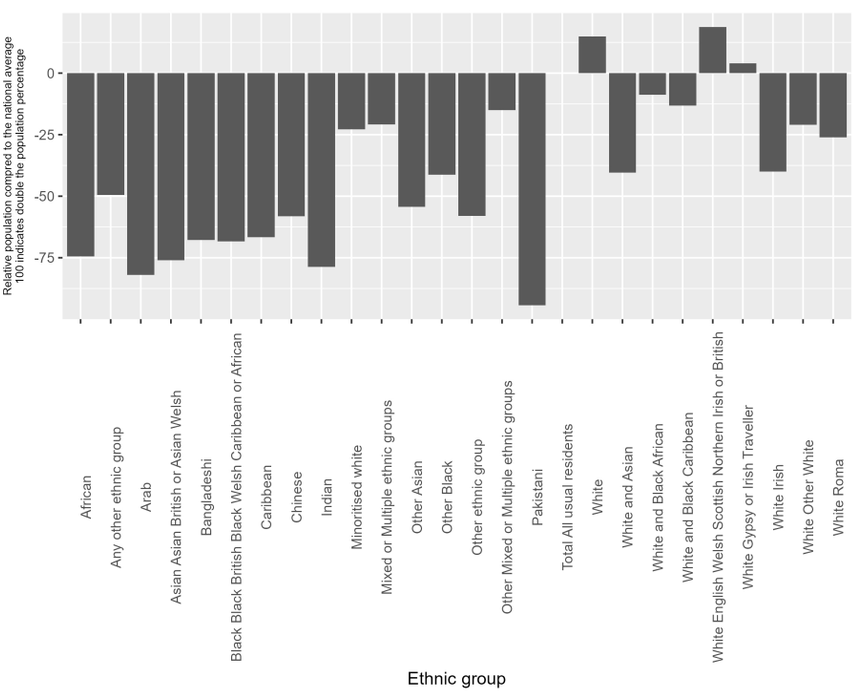

Appendix A2.123.6: the ethnic composition of Suffolk (Census 2019) compared to the national average

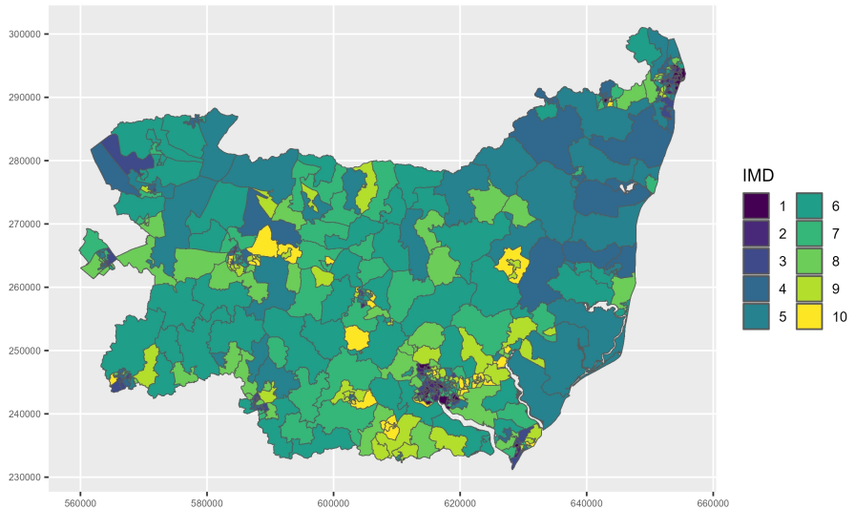

Appendix A2.123.7: Mapped IMD 2019 distribution in Suffolk

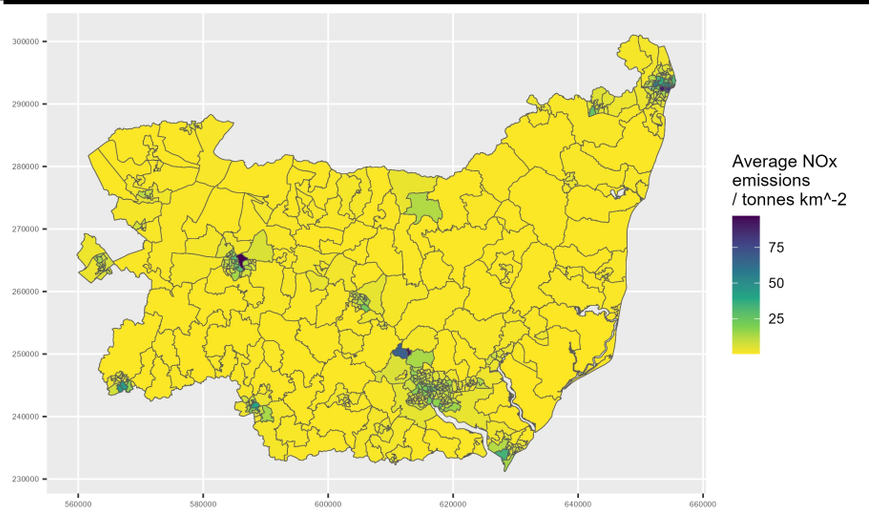

Appendix A2.123.8: Mapped NOx emissions in Suffolk during 2022

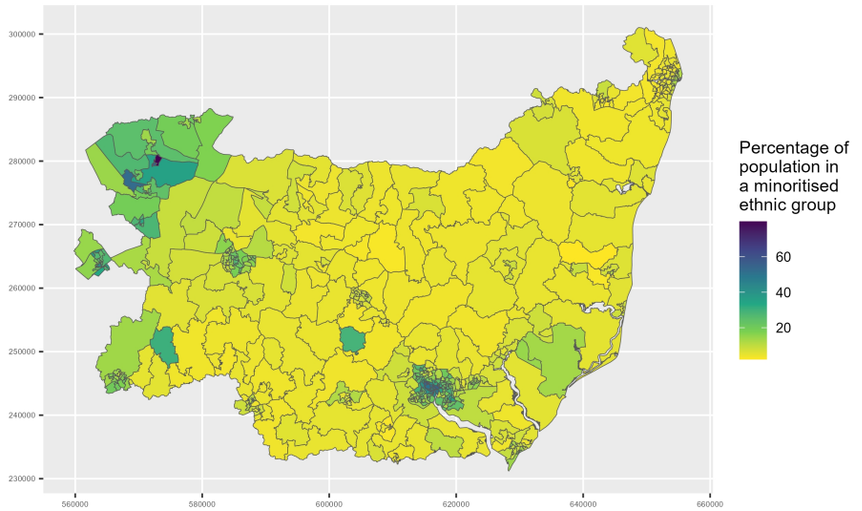

Appendix A2.123.9: Map of minoritised ethnic population in Suffolk

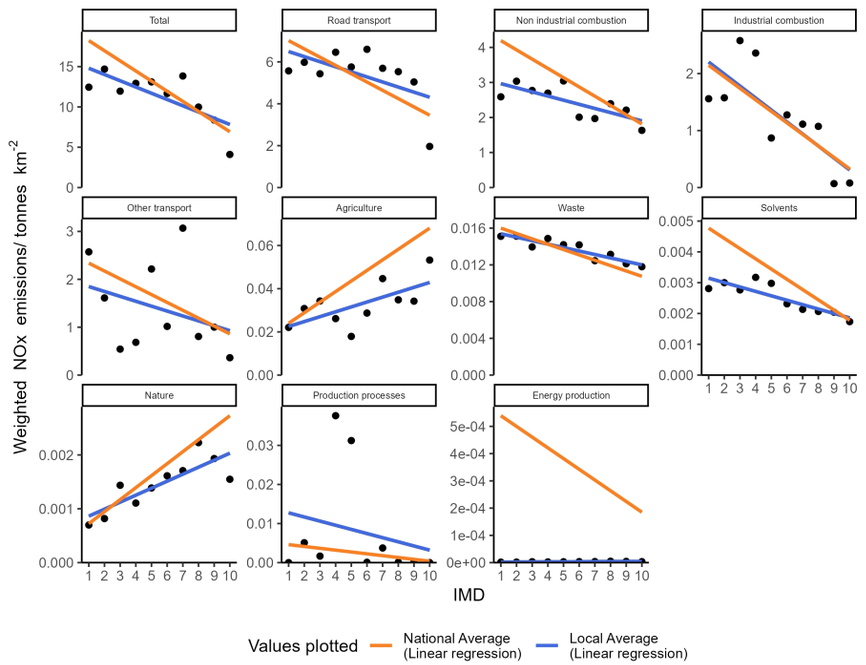

Appendix A2.124.1: Socioeconomic NOx emissions inequality in Sunderland during 2022
The local average emissions for each deprivation decile are shown as a point

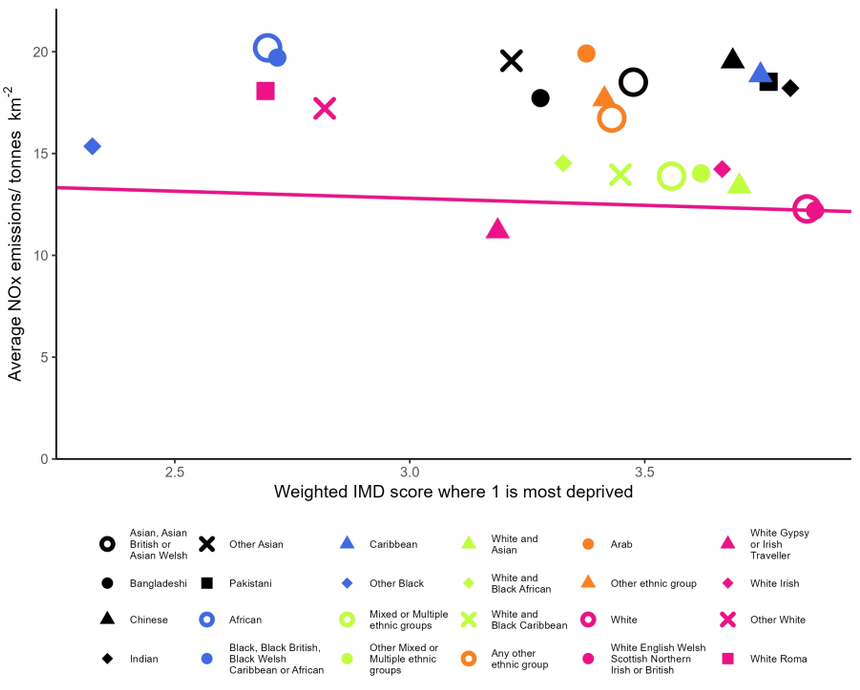

Appendix A2.124.2: Ethnicity based inequality in NOx emissions in Sunderland during 2022

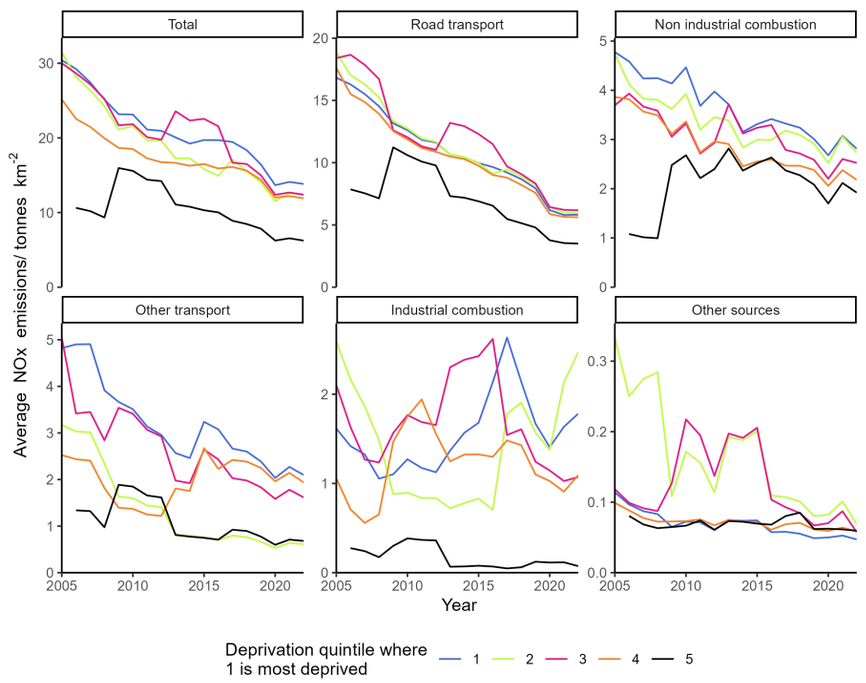

Appendix A2.124.3: Changes in deprivation based NOx emissions inequality over time in Sunderland

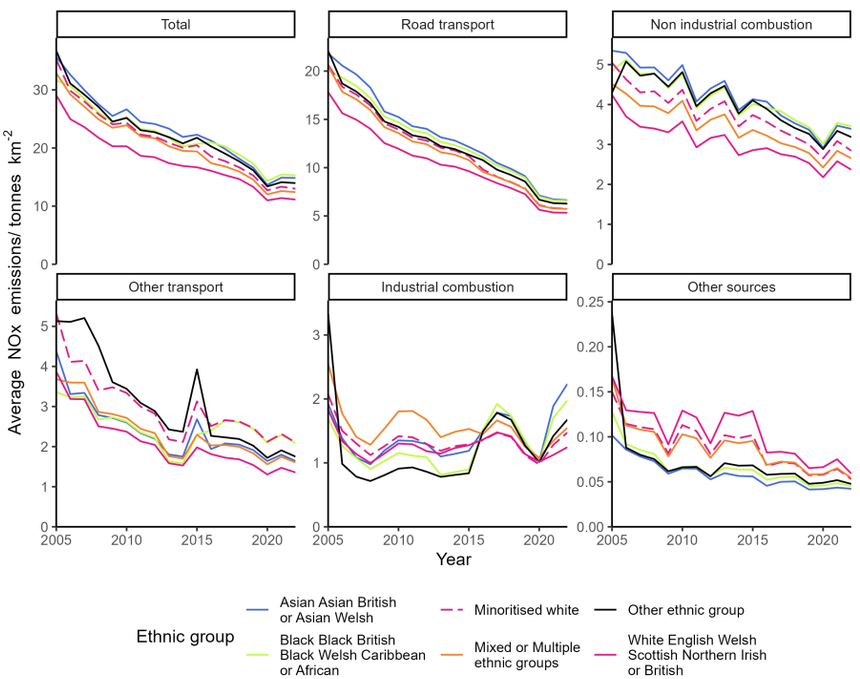

Appendix A2.124.4: Changes in ethnicity based NOx emissions inequality over time in Sunderland

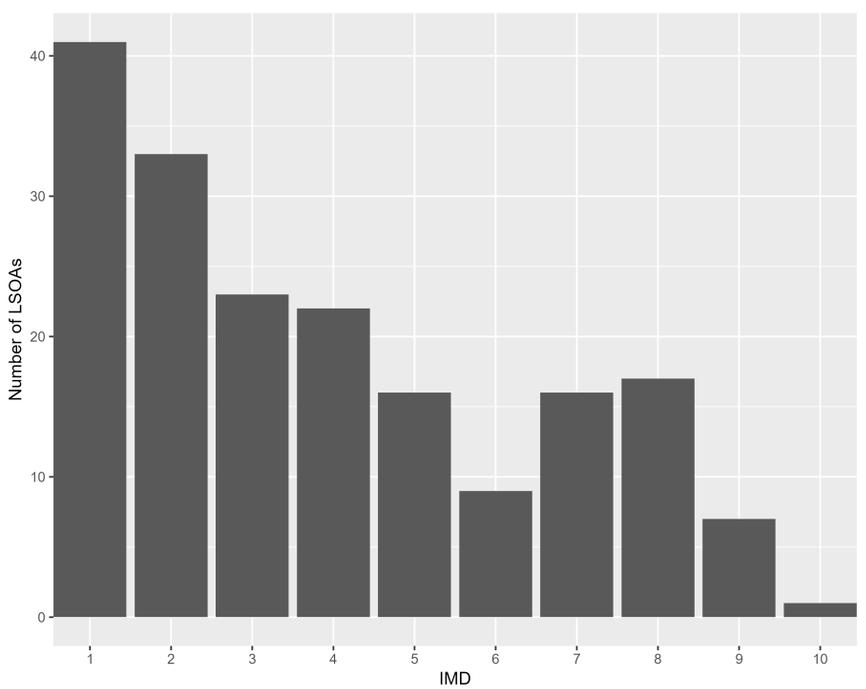

Appendix A2.124.5: The distribution of residential deprivation in Sunderland (IMD 2019)

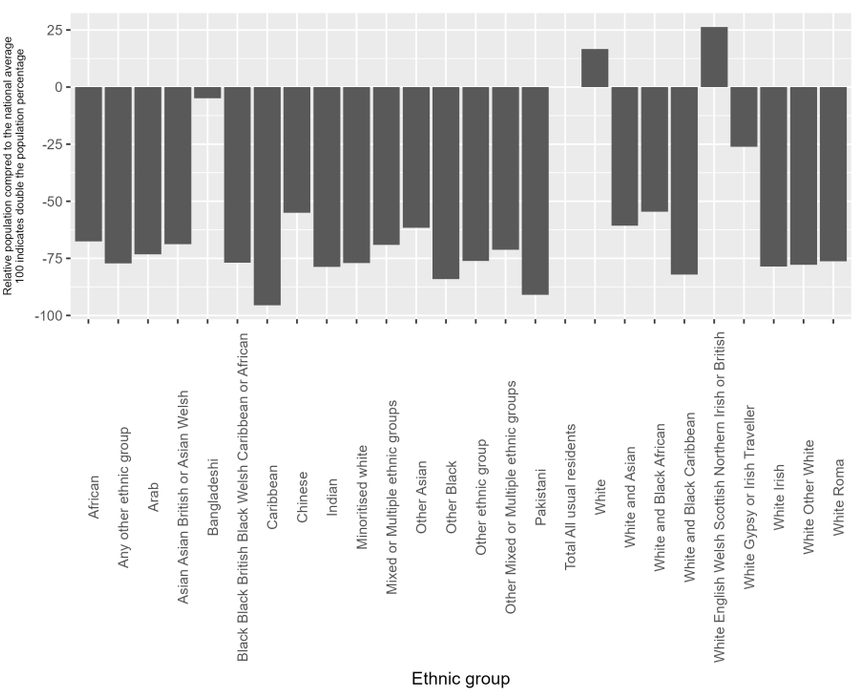

Appendix A2.124.6: the ethnic composition of Sunderland (Census 2019) compared to the national average

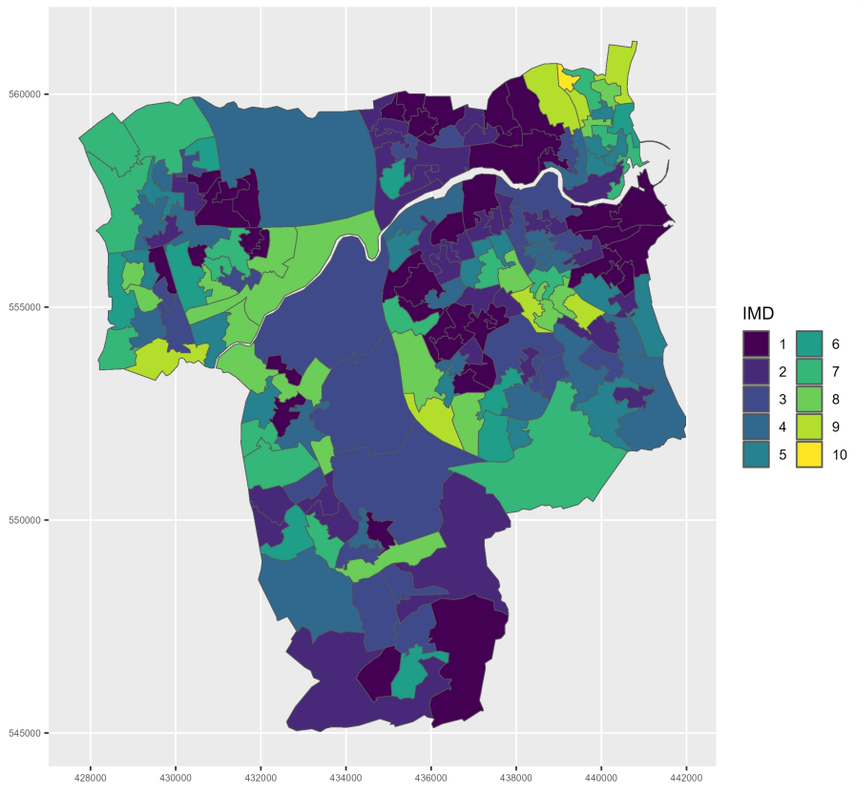

Appendix A2.124.7: Mapped IMD 2019 distribution in Sunderland

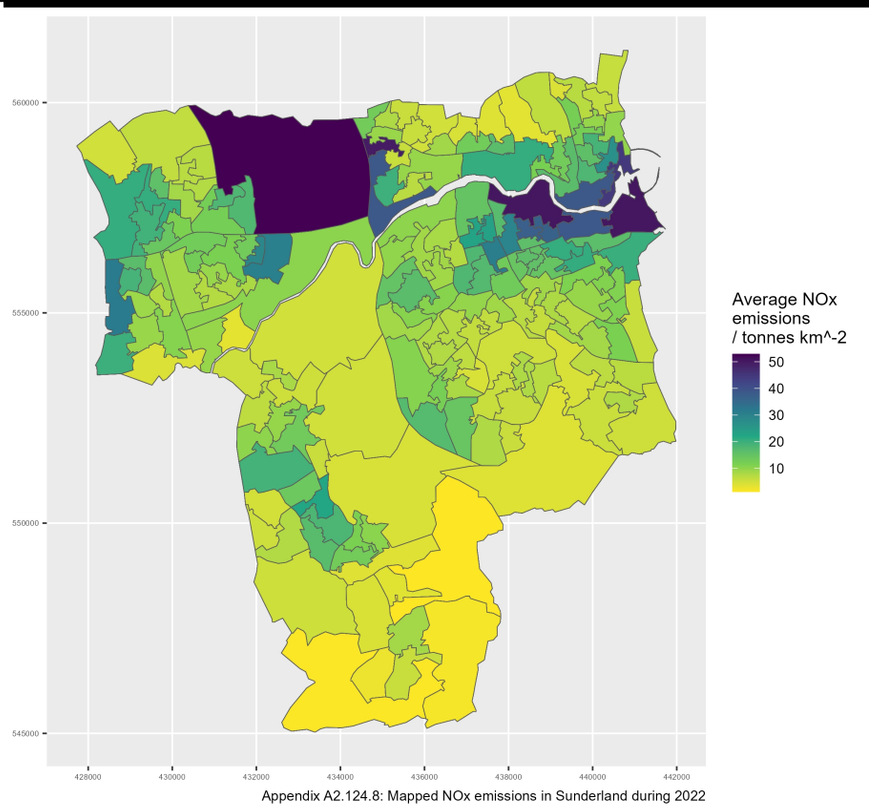

Appendix A2.124.8: Mapped NOx emissions in Sunderland during 2022

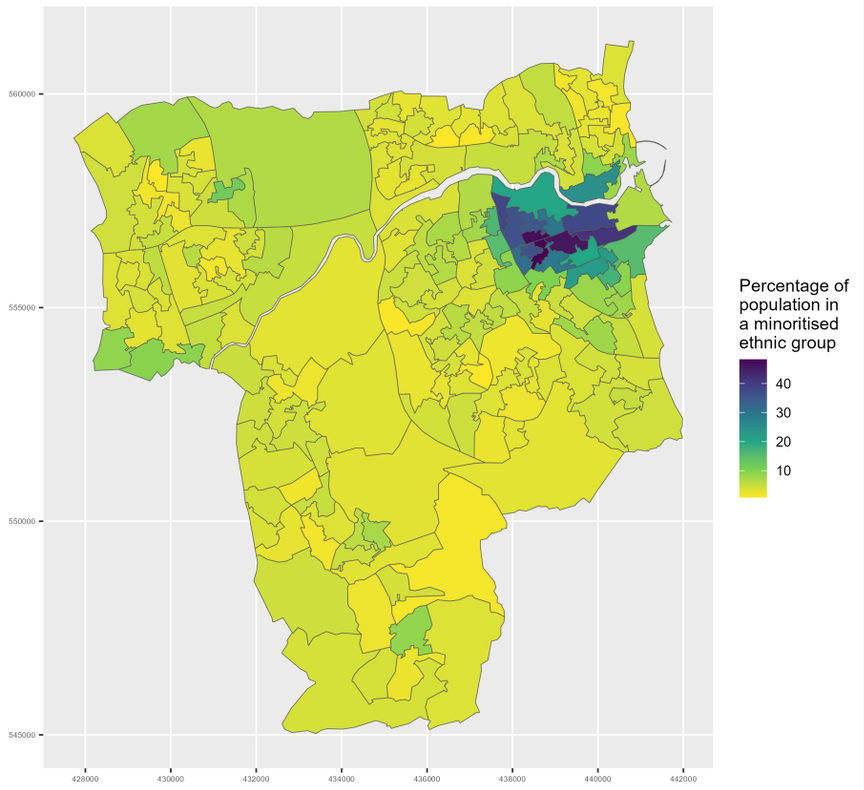

Appendix A2.124.9: Map of minoritised ethnic population in Sunderland

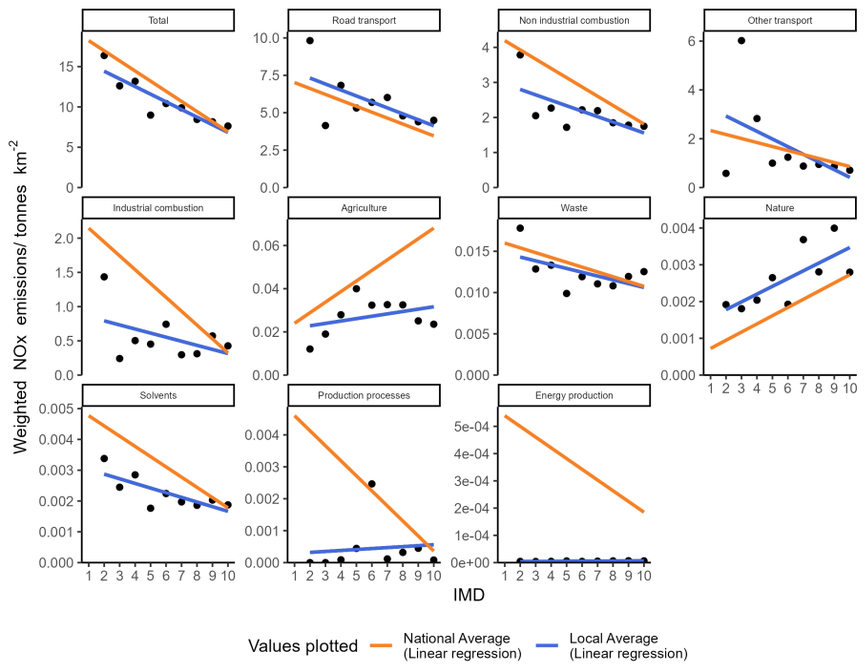

Appendix A2.125.1: Socioeconomic NOx emissions inequality in Surrey during 2022
The local average emissions for each deprivation decile are shown as a point

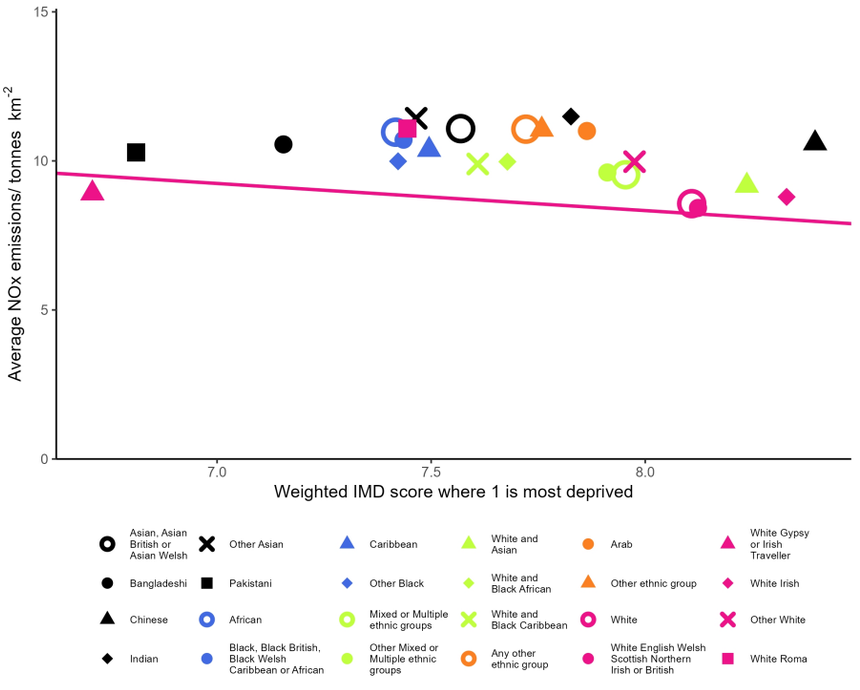

Appendix A2.125.2: Ethnicity based inequality in NOx emissions in Surrey during 2022

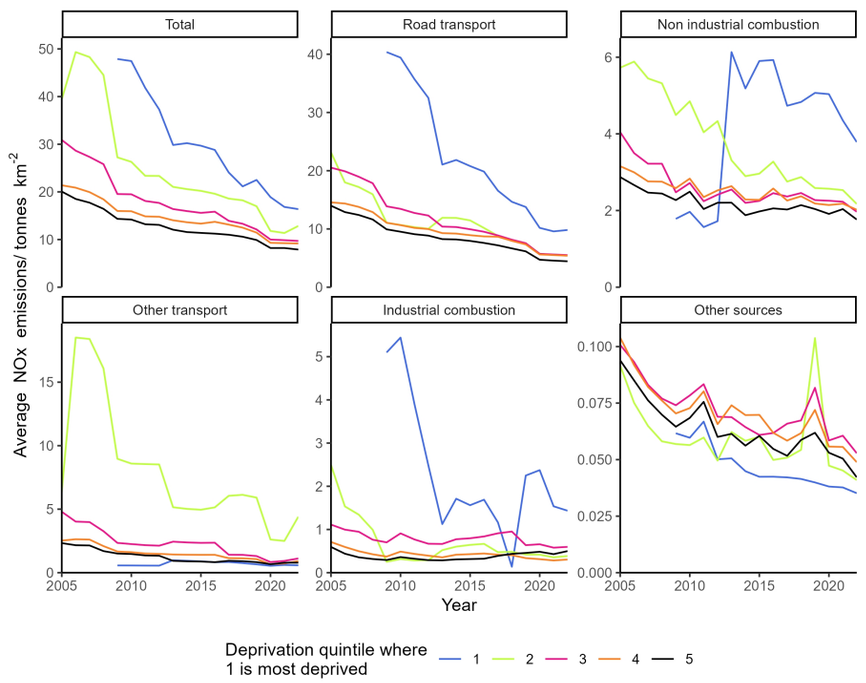

Appendix A2.125.3: Changes in deprivation based NOx emissions inequality over time in Surrey

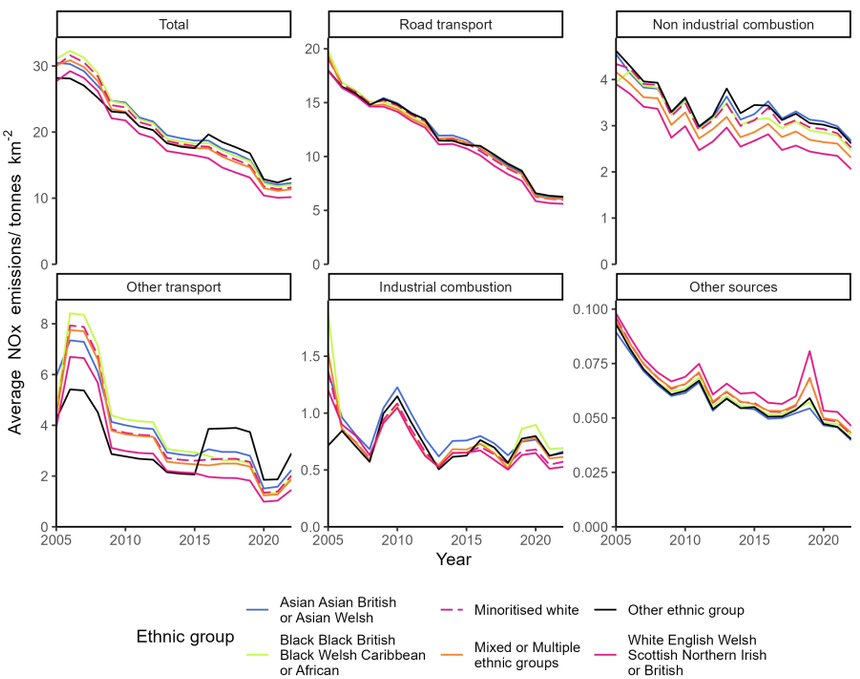

Appendix A2.125.4: Changes in ethnicity based NOx emissions inequality over time in Surrey

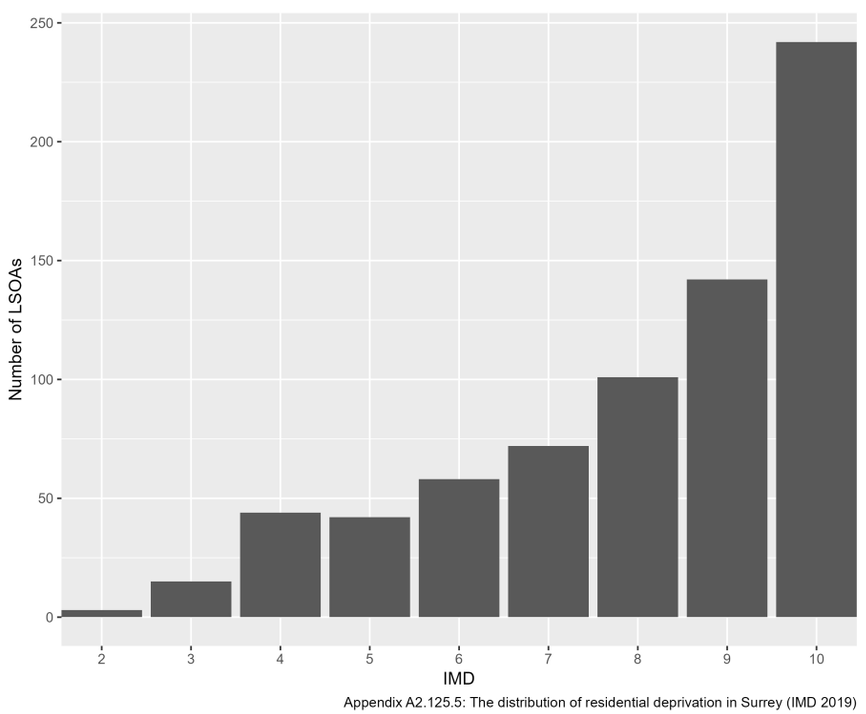

Appendix A2.125.5: The distribution of residential deprivation in Surrey (IMD 2019)

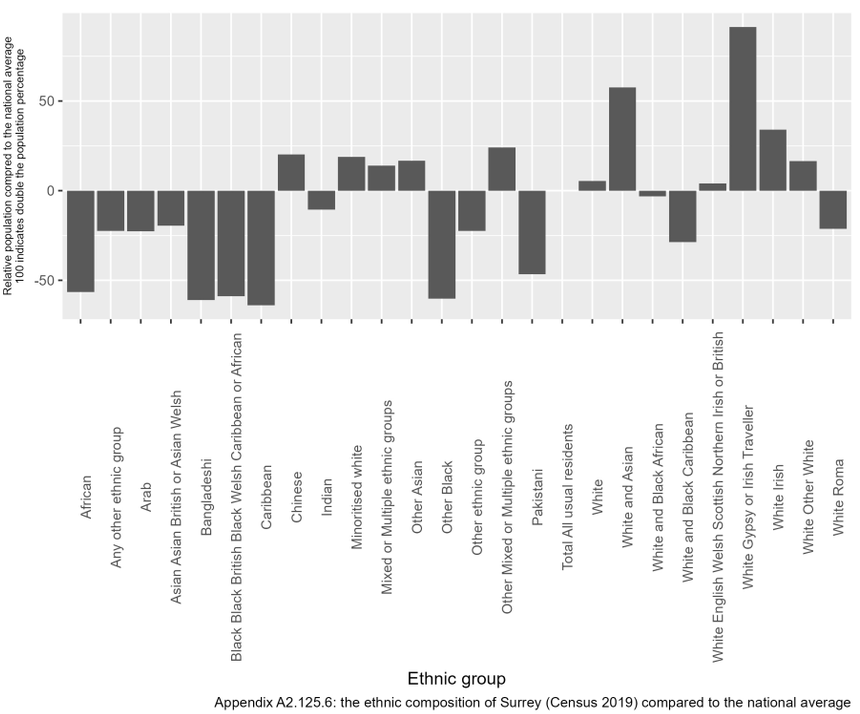

Appendix A2.125.6: the ethnic composition of Surrey (Census 2019) compared to the national average

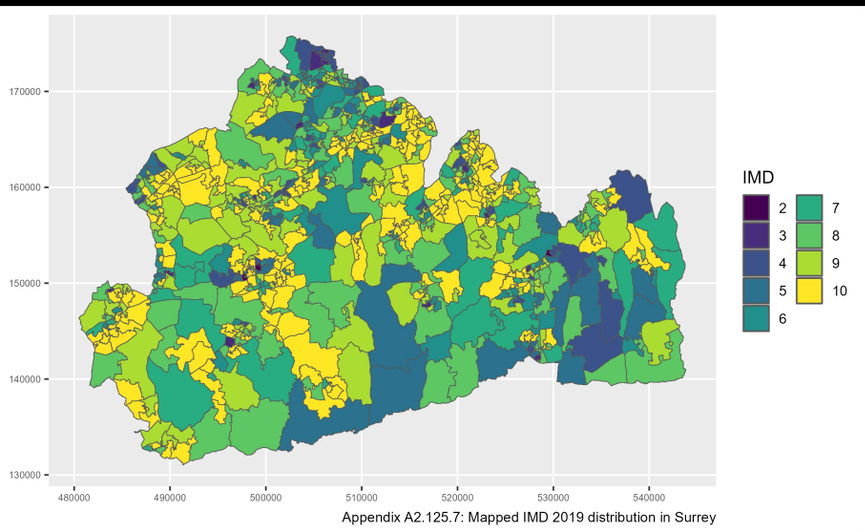

Appendix A2.125.7: Mapped IMD 2019 distribution in Surrey

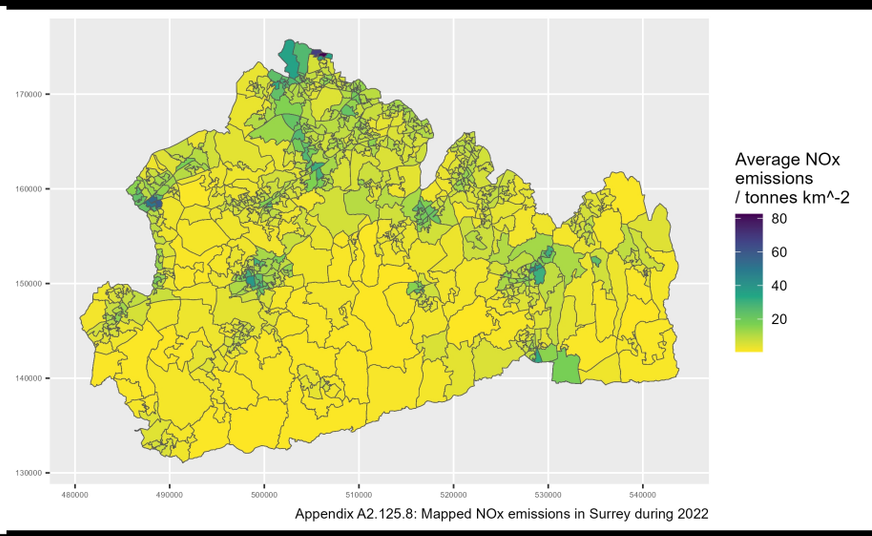

Appendix A2.125.8: Mapped NOx emissions in Surrey during 2022

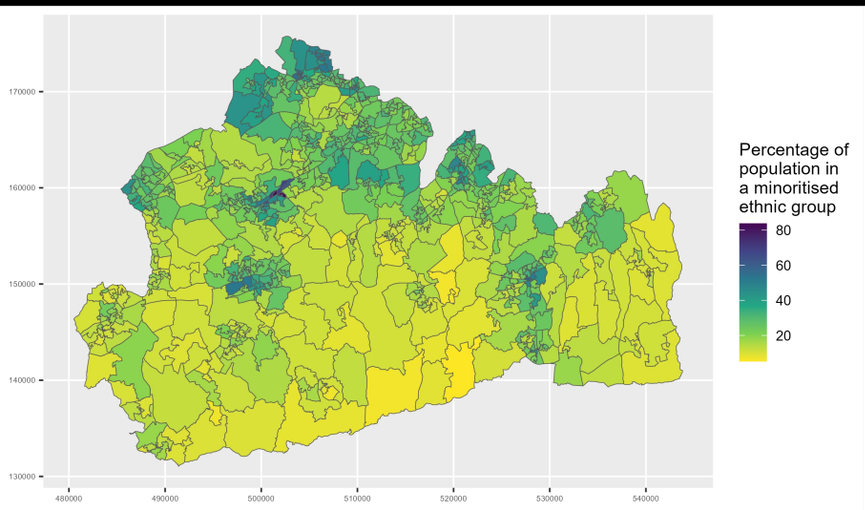

Appendix A2.125.9: Map of minoritised ethnic population in Surrey

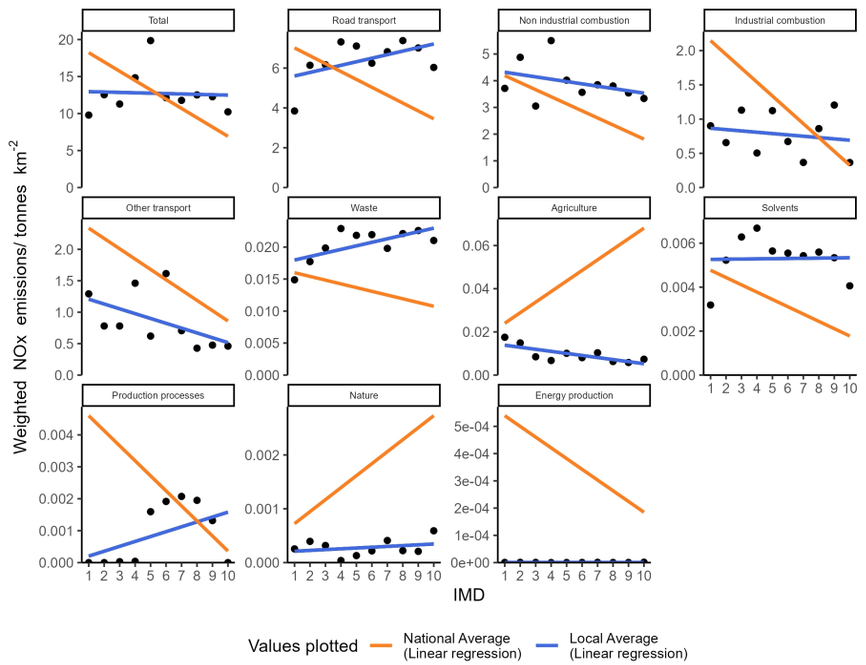

Appendix A2.126.1: Socioeconomic NOx emissions inequality in Sutton during 2022
The local average emissions for each deprivation decile are shown as a point

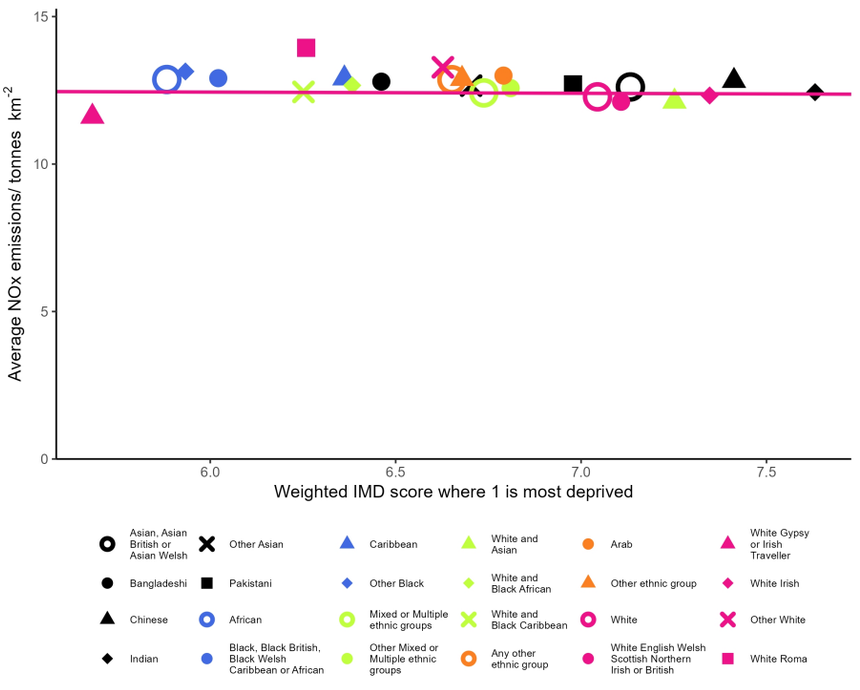

Appendix A2.126.2: Ethnicity based inequality in NOx emissions in Sutton during 2022

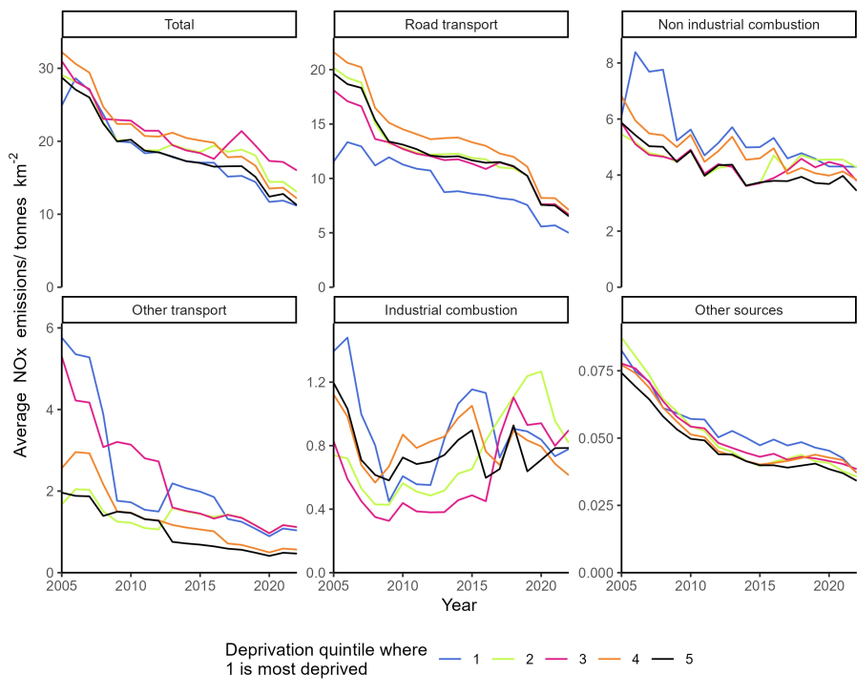

Appendix A2.126.3: Changes in deprivation based NOx emissions inequality over time in Sutton

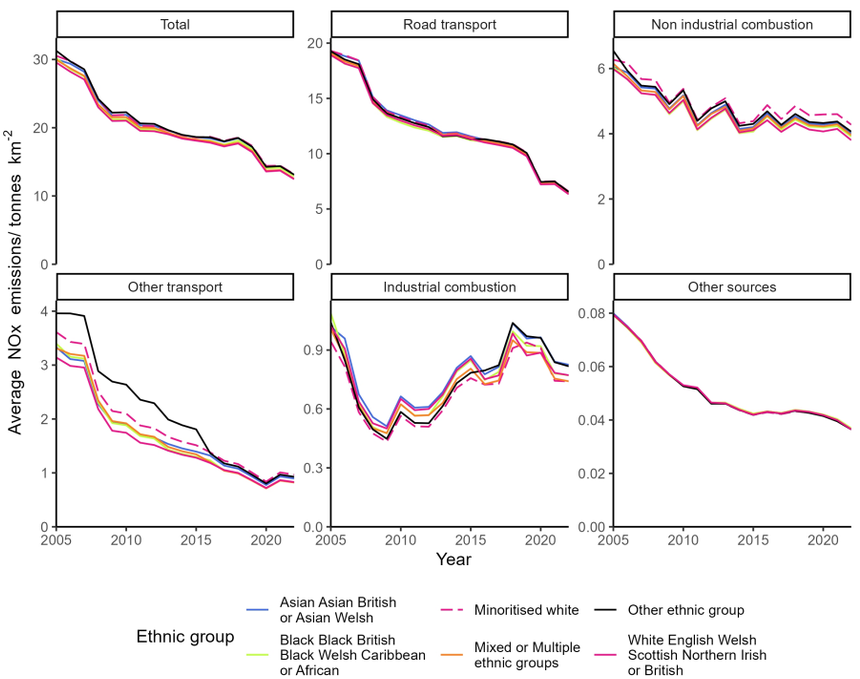

Appendix A2.126.4: Changes in ethnicity based NOx emissions inequality over time in Sutton

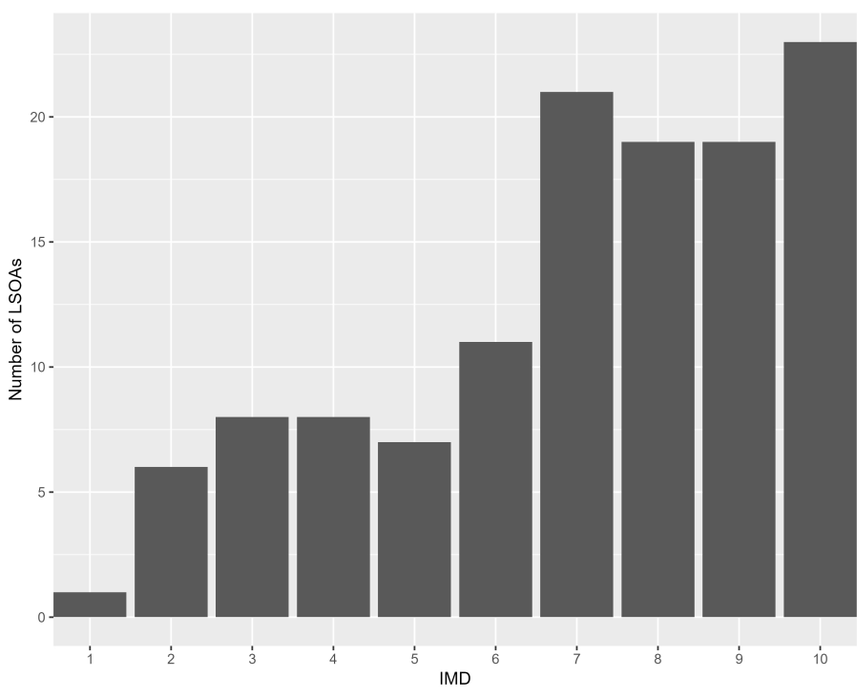

Appendix A2.126.5: The distribution of residential deprivation in Sutton (IMD 2019)

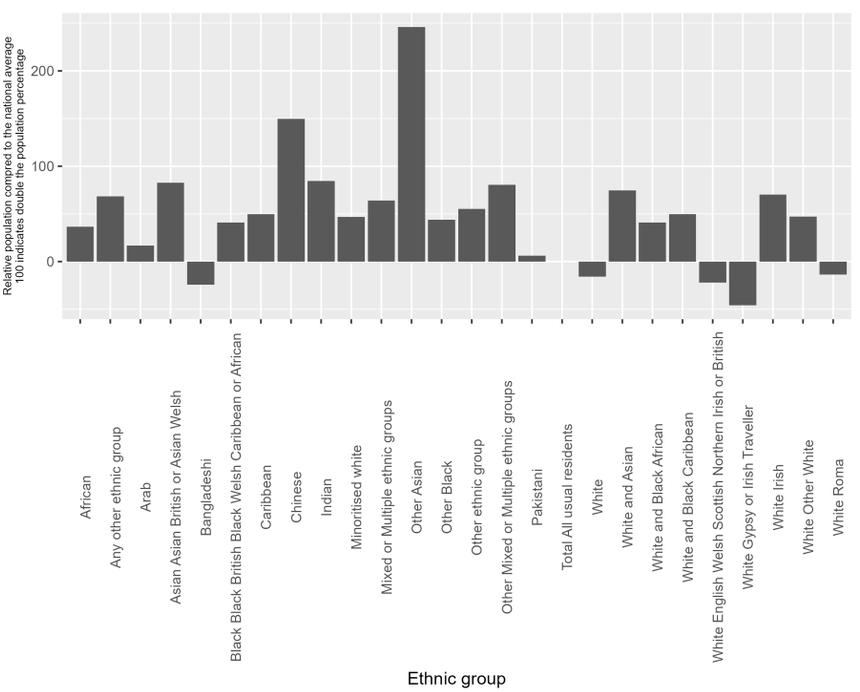

Appendix A2.126.6: the ethnic composition of Sutton (Census 2019) compared to the national average

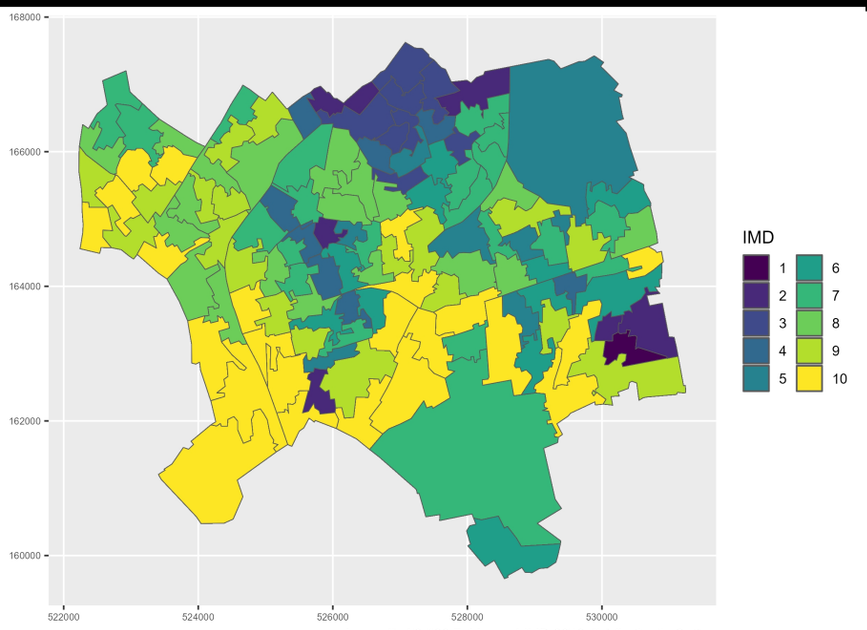

Appendix A2.126.7: Mapped IMD 2019 distribution in Sutton

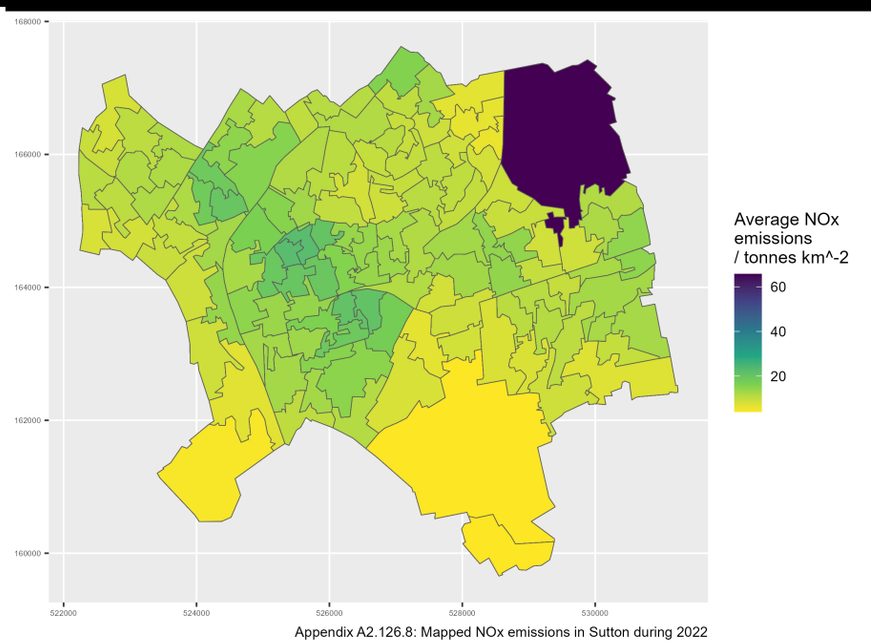

Appendix A2.126.8: Mapped NOx emissions in Sutton during 2022

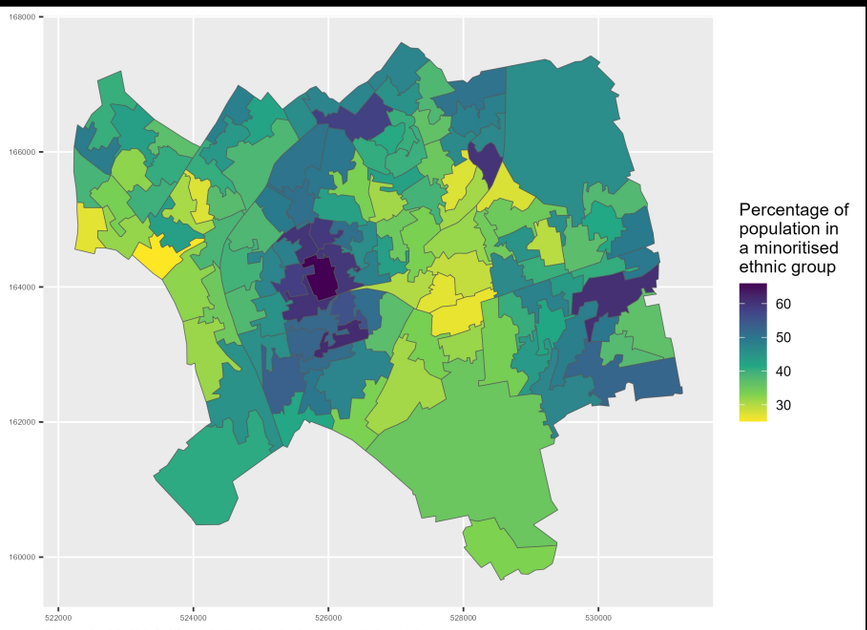

Appendix A2.126.9: Map of minoritised ethnic population in Sutton

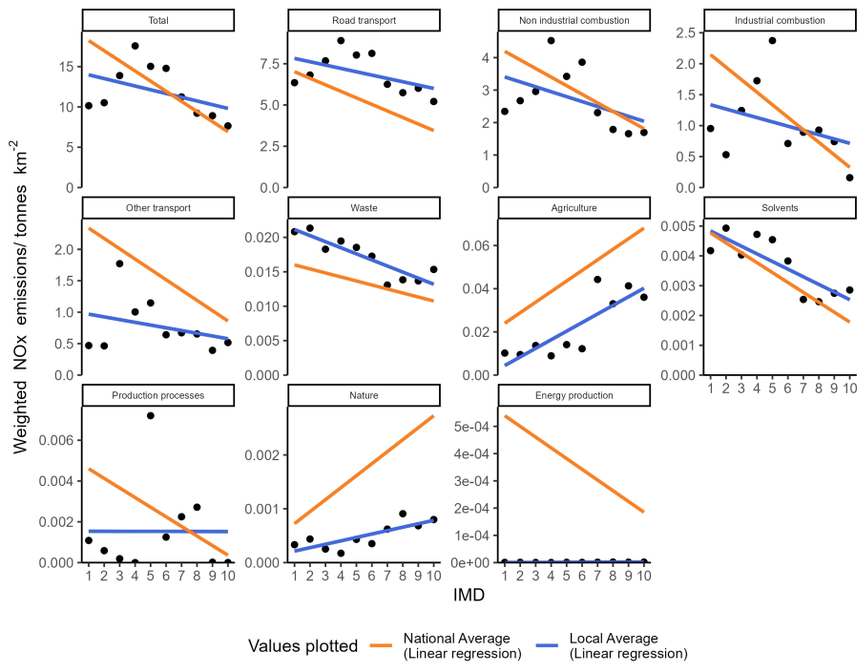

Appendix A2.127.1: Socioeconomic NOx emissions inequality in Swindon during 2022
The local average emissions for each deprivation decile are shown as a point

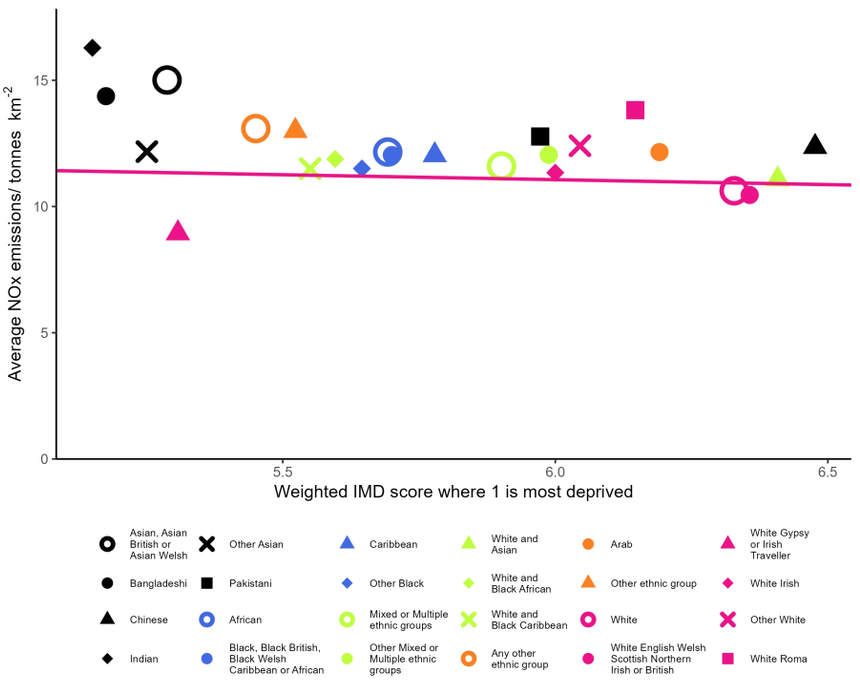

Appendix A2.127.2: Ethnicity based inequality in NOx emissions in Swindon during 2022

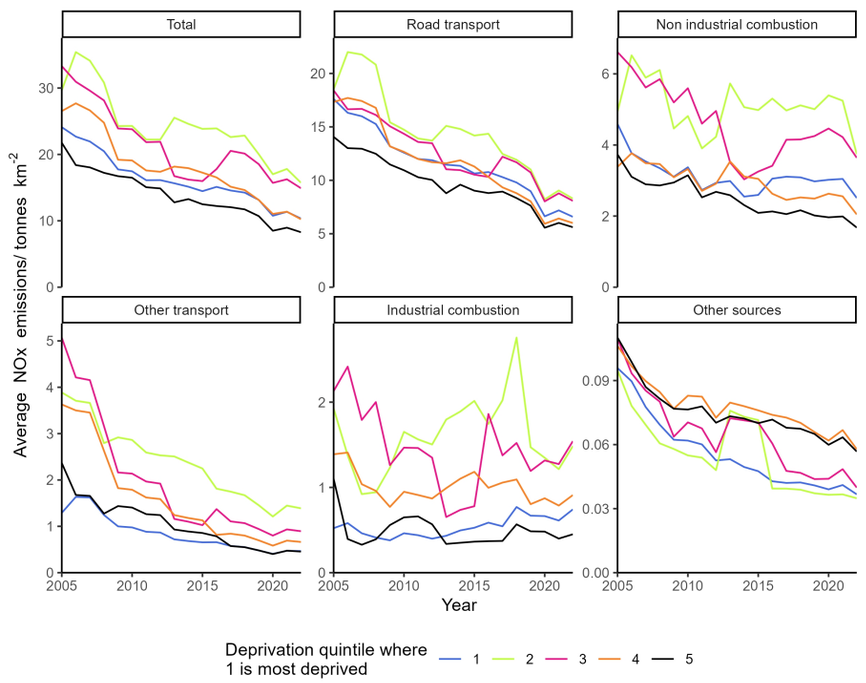

Appendix A2.127.3: Changes in deprivation based NOx emissions inequality over time in Swindon

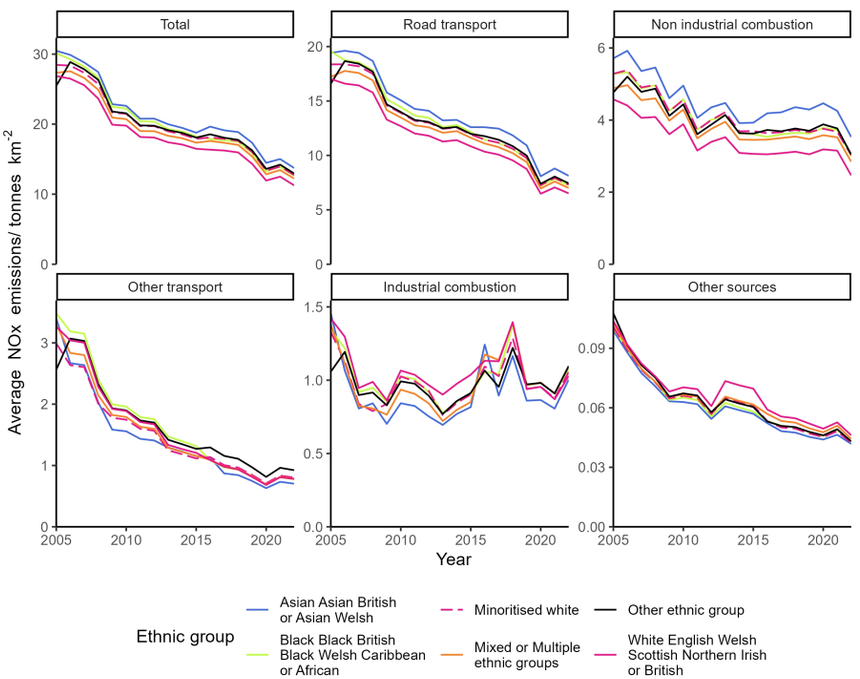

Appendix A2.127.4: Changes in ethnicity based NOx emissions inequality over time in Swindon

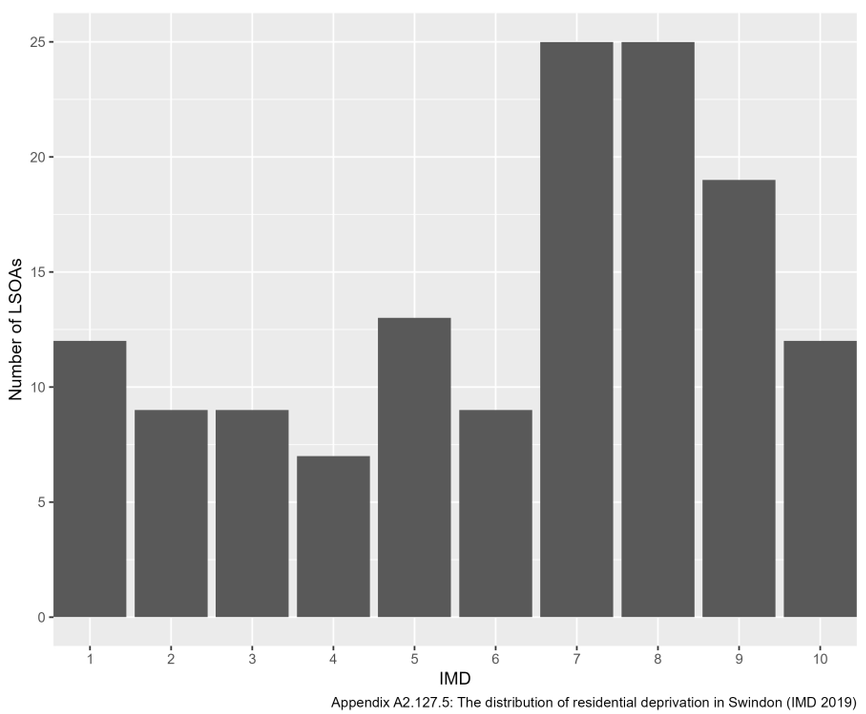

Appendix A2.127.5: The distribution of residential deprivation in Swindon (IMD 2019)

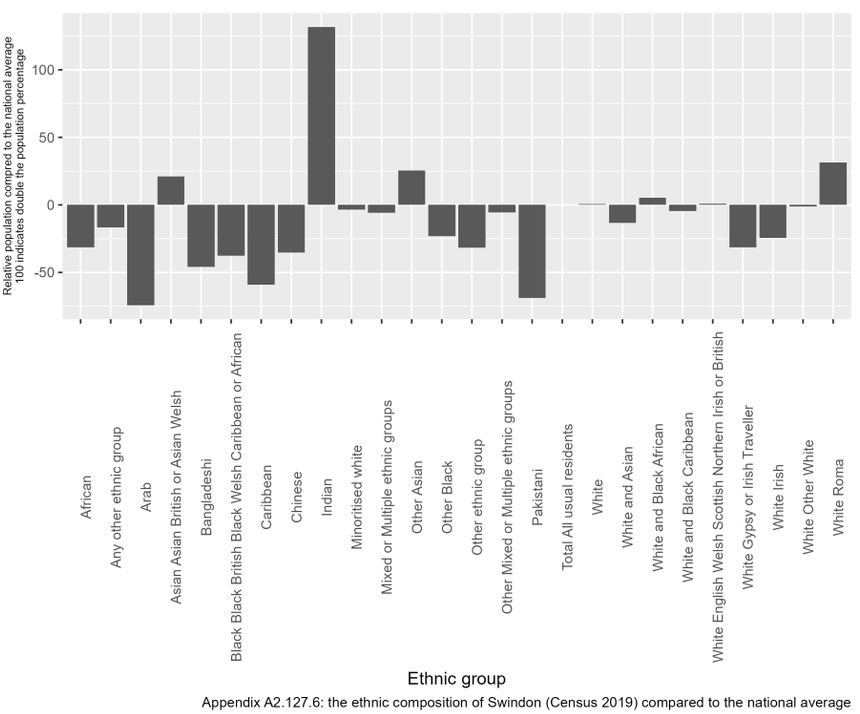

Appendix A2.127.6: the ethnic composition of Swindon (Census 2019) compared to the national average

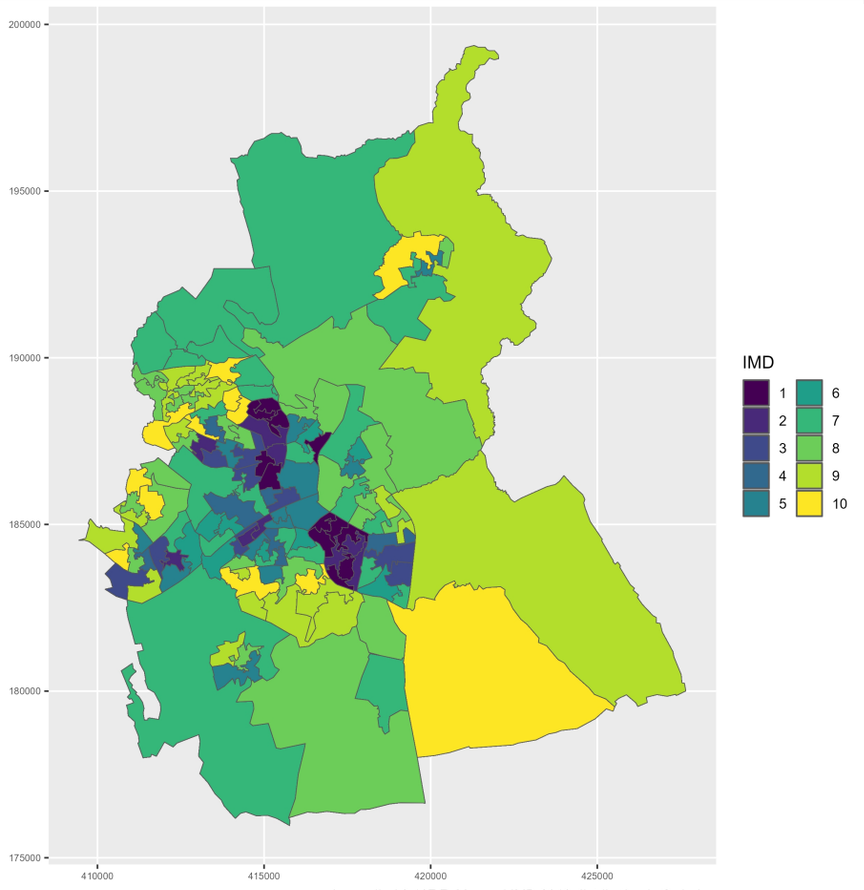

Appendix A2.127.7: Mapped IMD 2019 distribution in Swindon

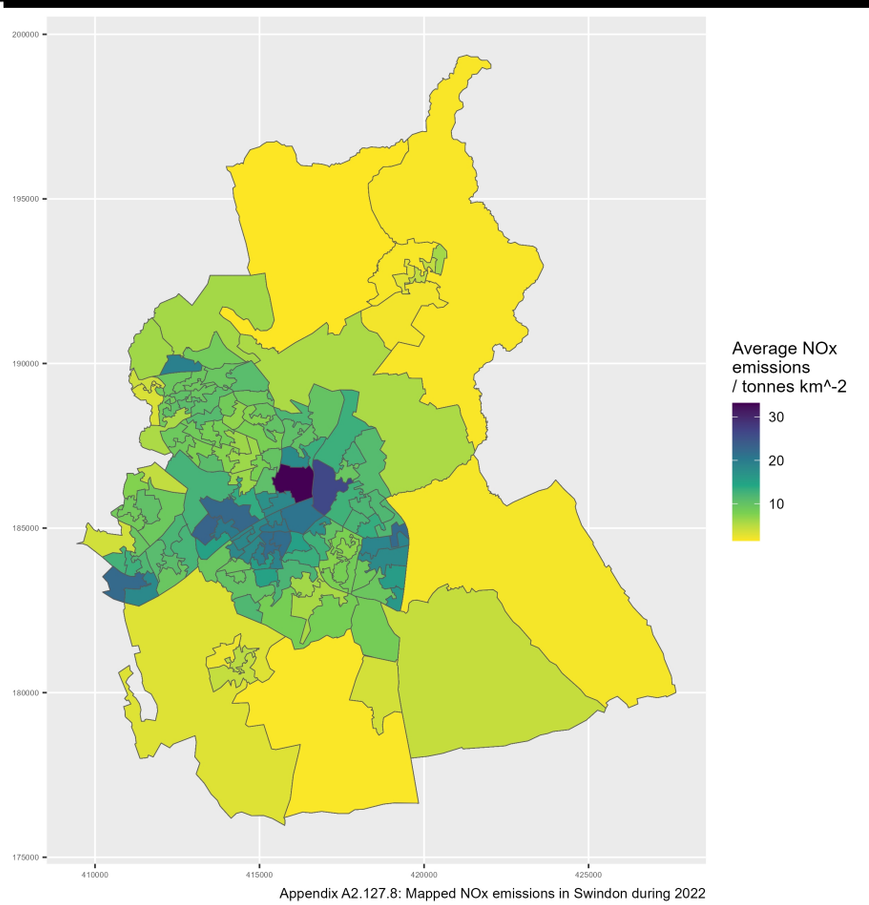

Appendix A2.127.8: Mapped NOx emissions in Swindon during 2022

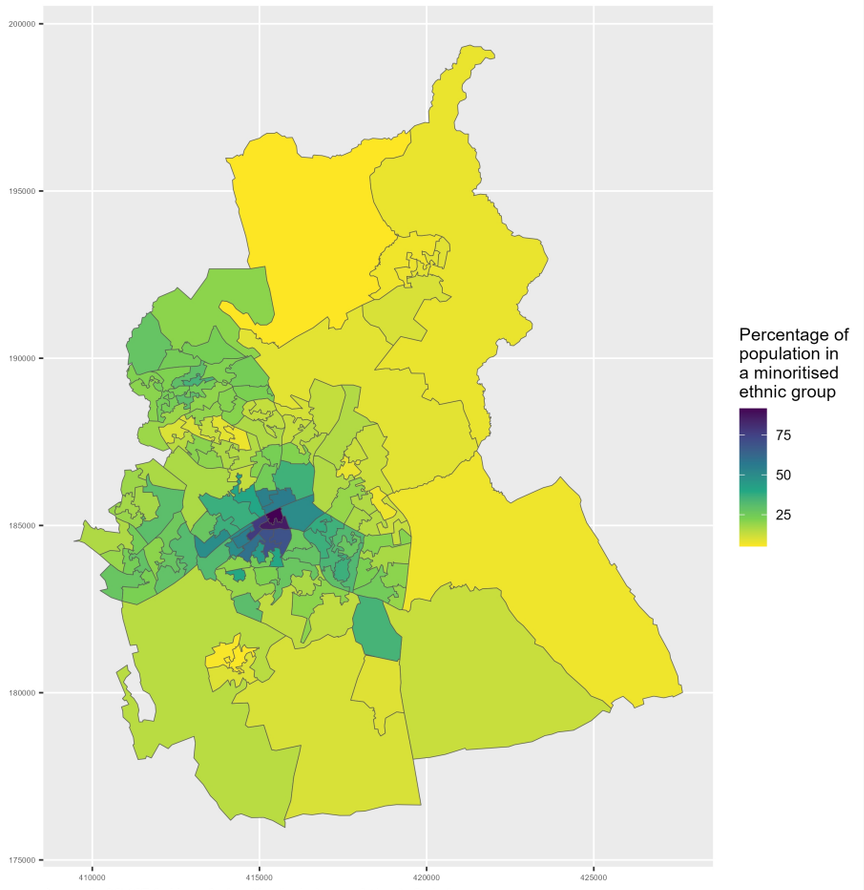

Appendix A2.127.9: Map of minoritised ethnic population in Swindon

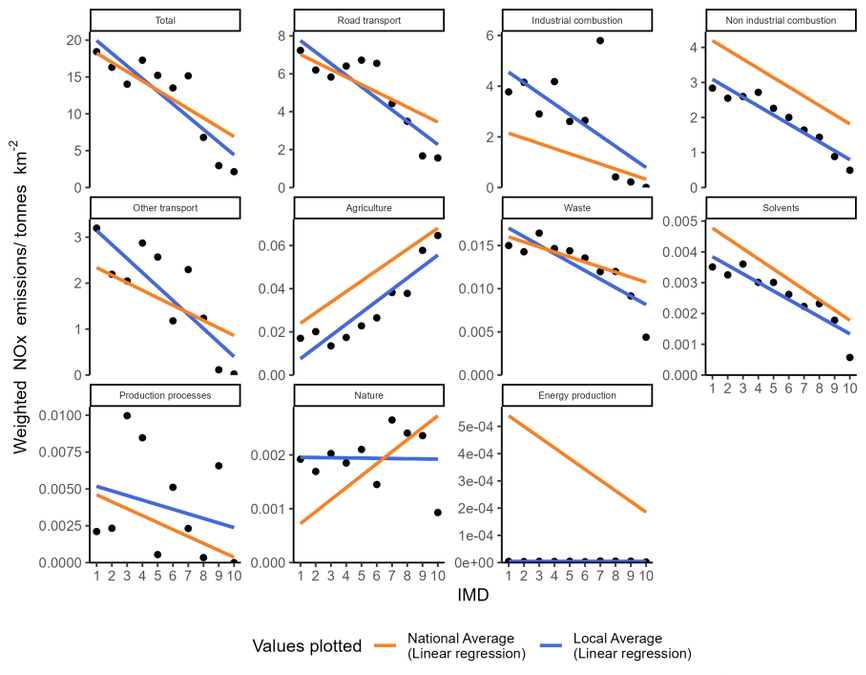

Appendix A2.128.1: Socioeconomic NOx emissions inequality in Tameside during 2022
The local average emissions for each deprivation decile are shown as a point

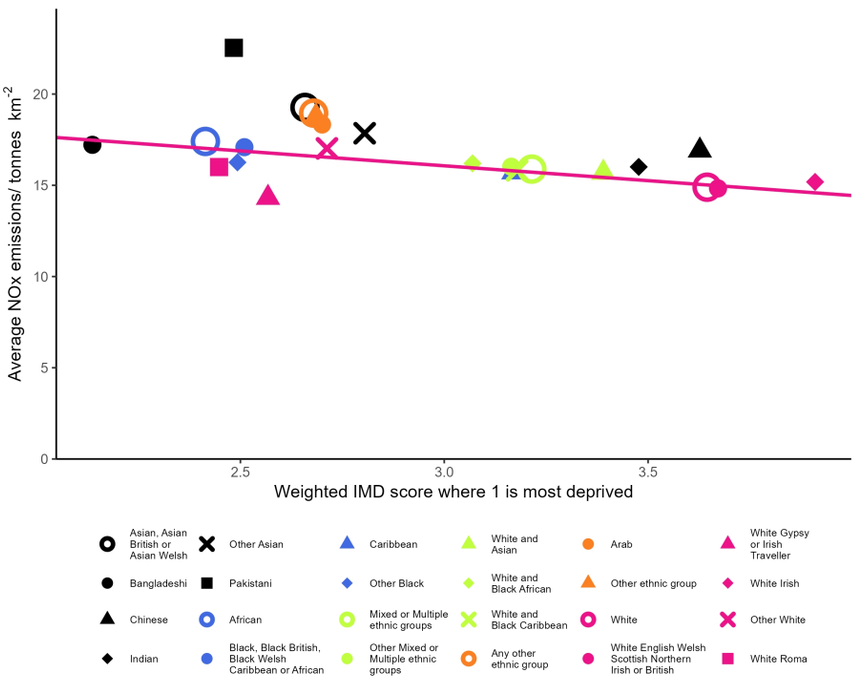

Appendix A2.128.2: Ethnicity based inequality in NOx emissions in Tameside during 2022

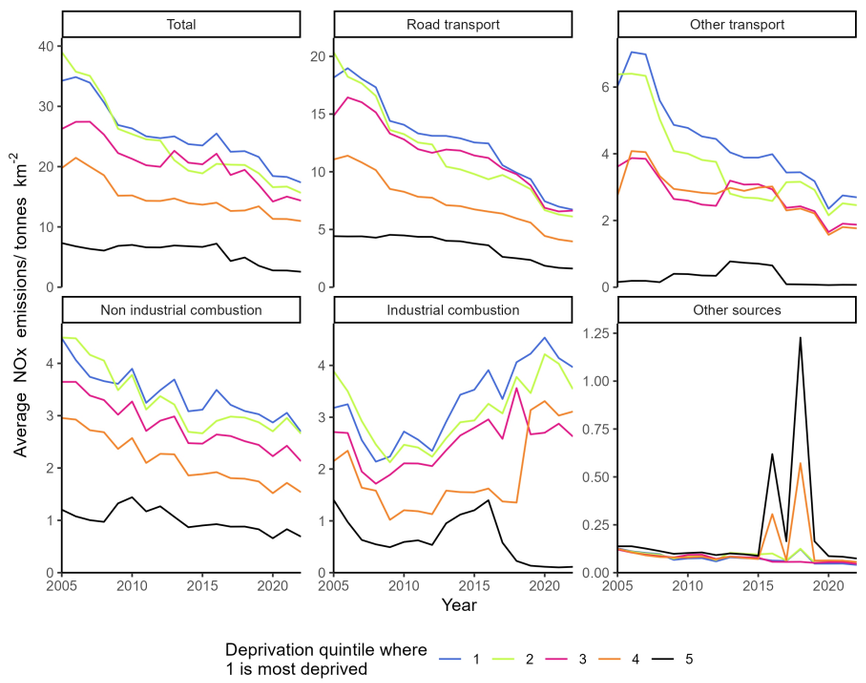

Appendix A2.128.3: Changes in deprivation based NOx emissions inequality over time in Tameside

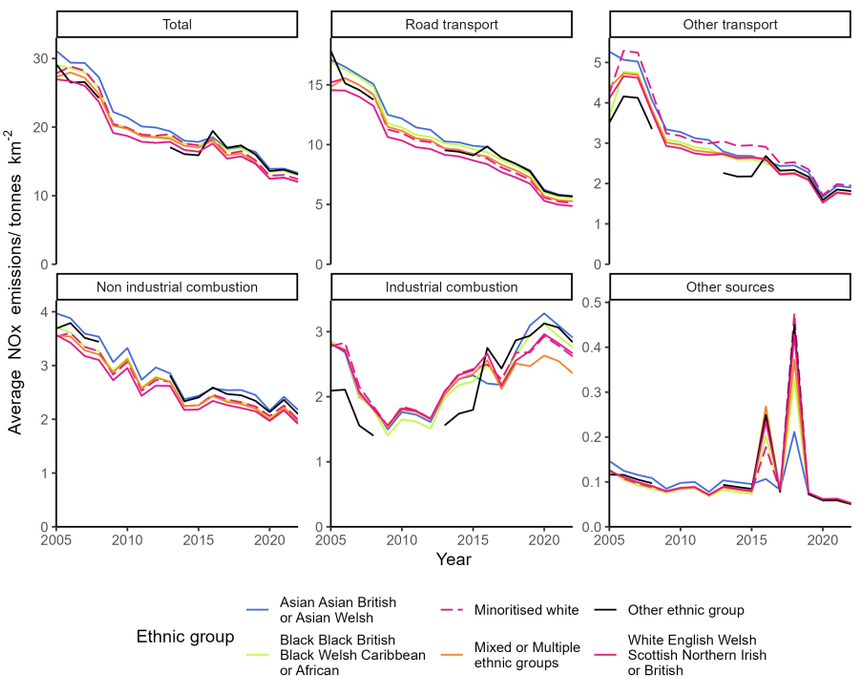

Appendix A2.128.4: Changes in ethnicity based NOx emissions inequality over time in Tameside

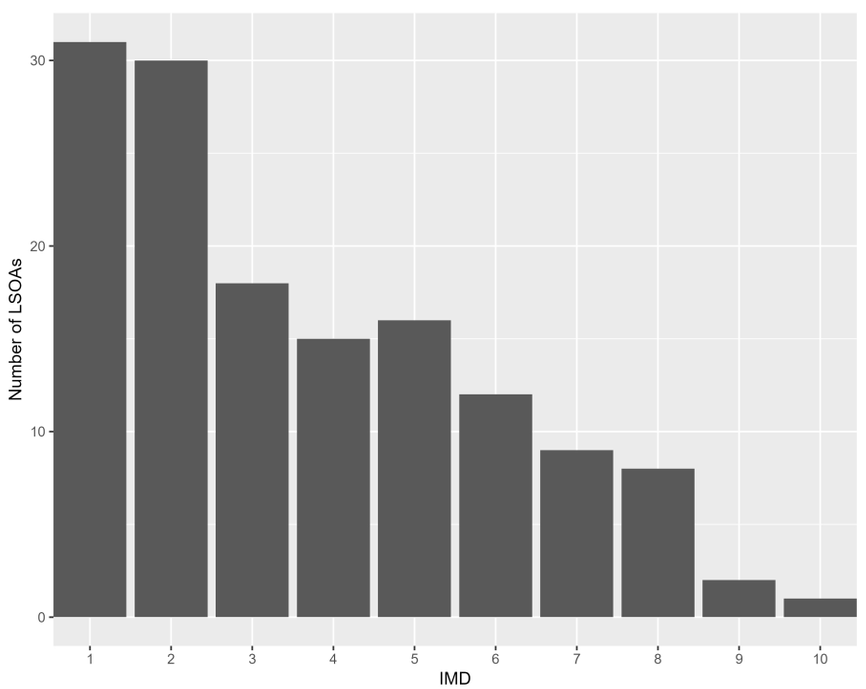

Appendix A2.128.5: The distribution of residential deprivation in Tameside (IMD 2019)

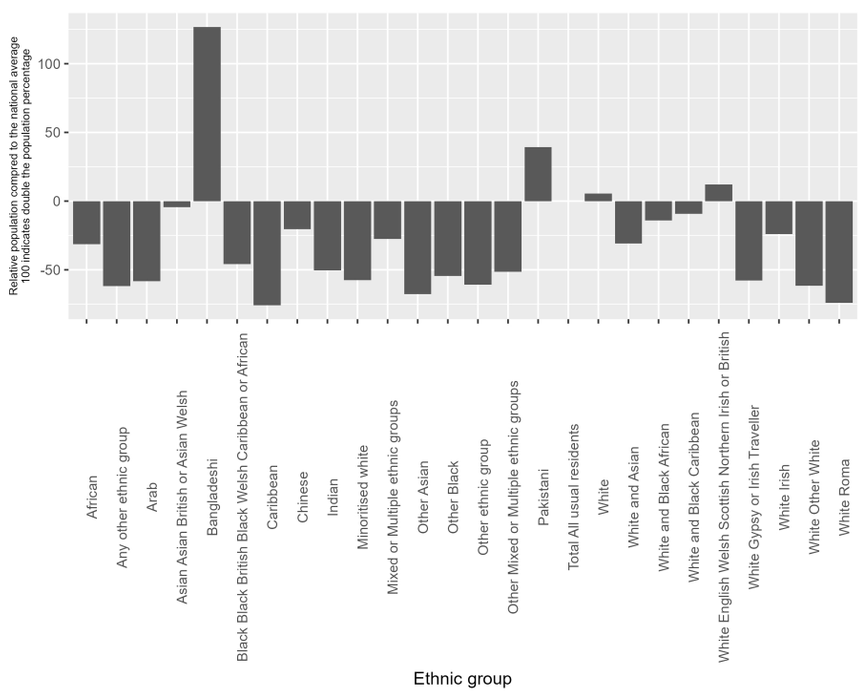

Appendix A2.128.6: the ethnic composition of Tameside (Census 2019) compared to the national average

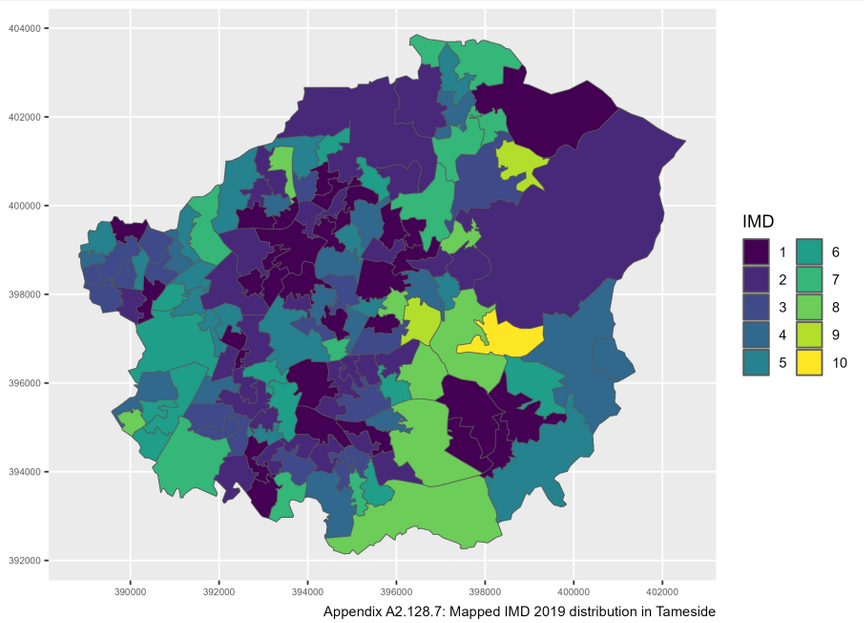

Appendix A2.128.7: Mapped IMD 2019 distribution in Tameside

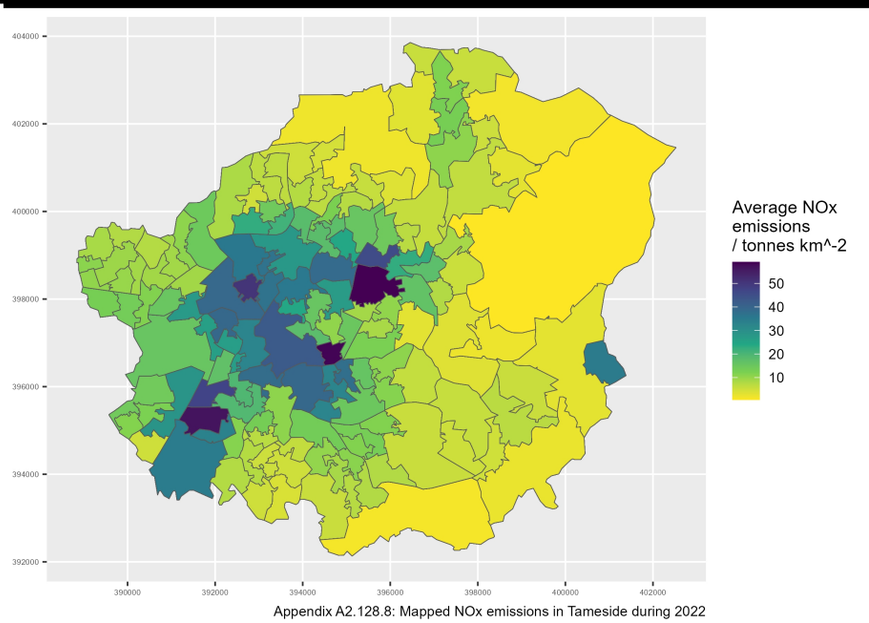

Appendix A2.128.8: Mapped NOx emissions in Tameside during 2022

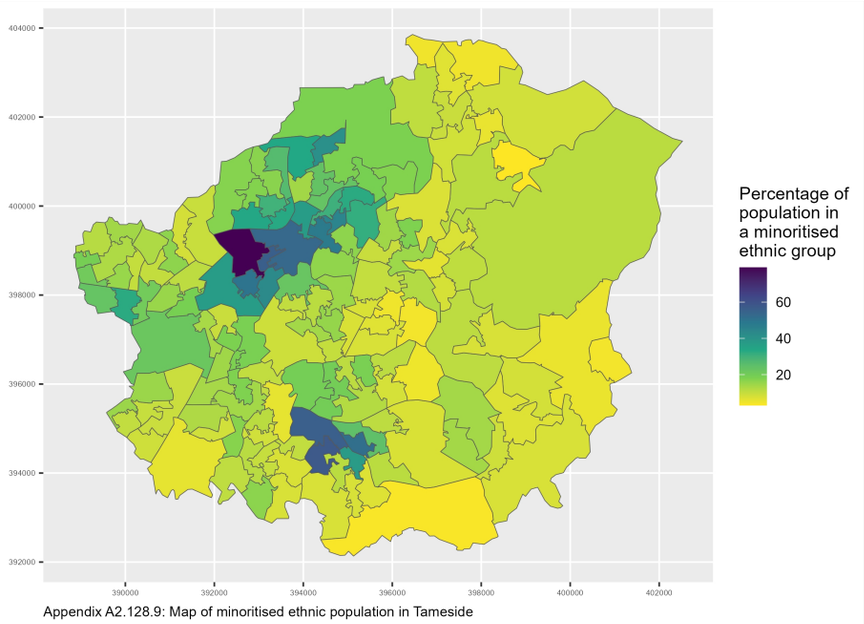

Appendix A2.128.9: Map of minoritised ethnic population in Tameside

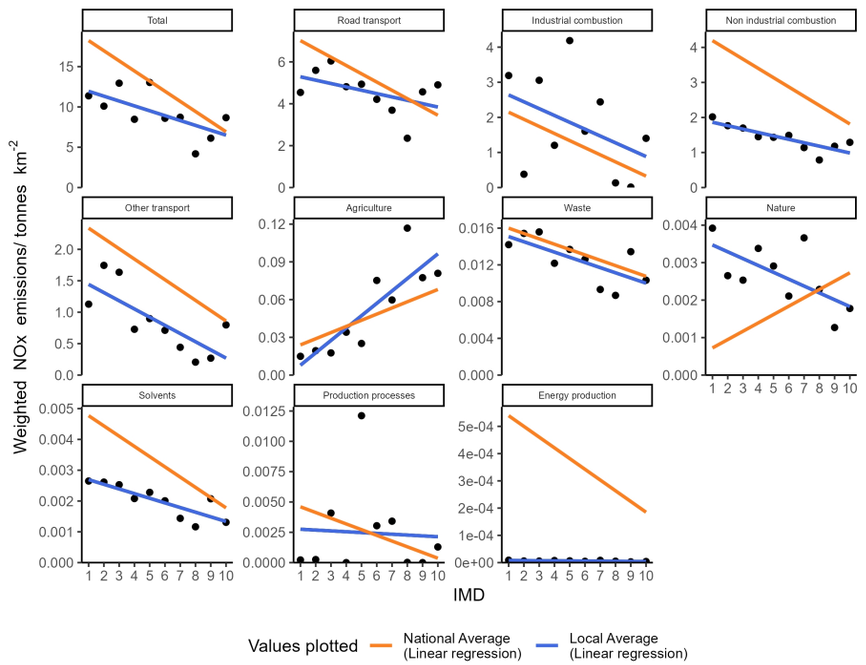

Appendix A2.129.1: Socioeconomic NOx emissions inequality in Telford and Wrekin during 2022
The local average emissions for each deprivation decile are shown as a point

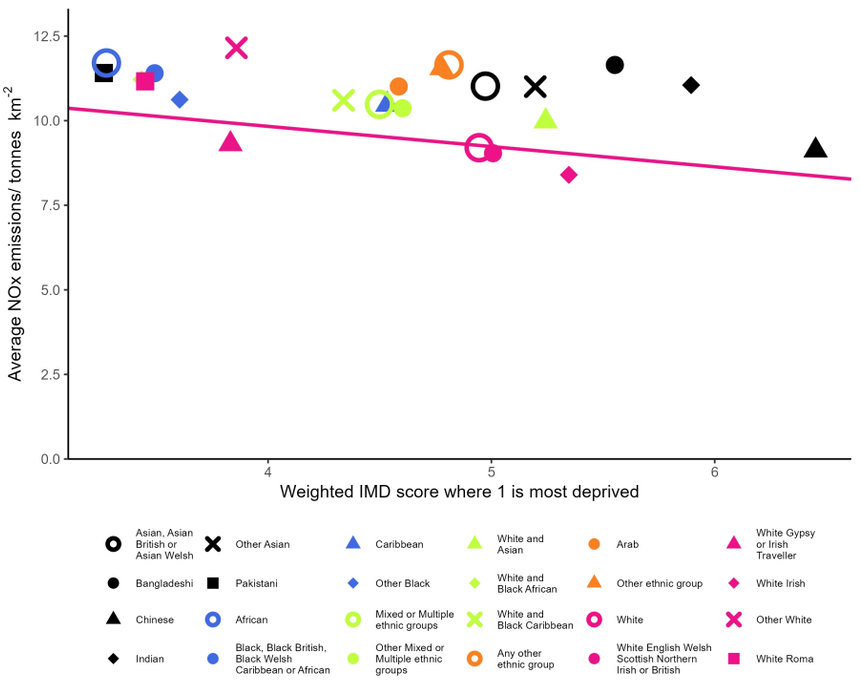

Appendix A2.129.2: Ethnicity based inequality in NOx emissions in Telford and Wrekin during 2022

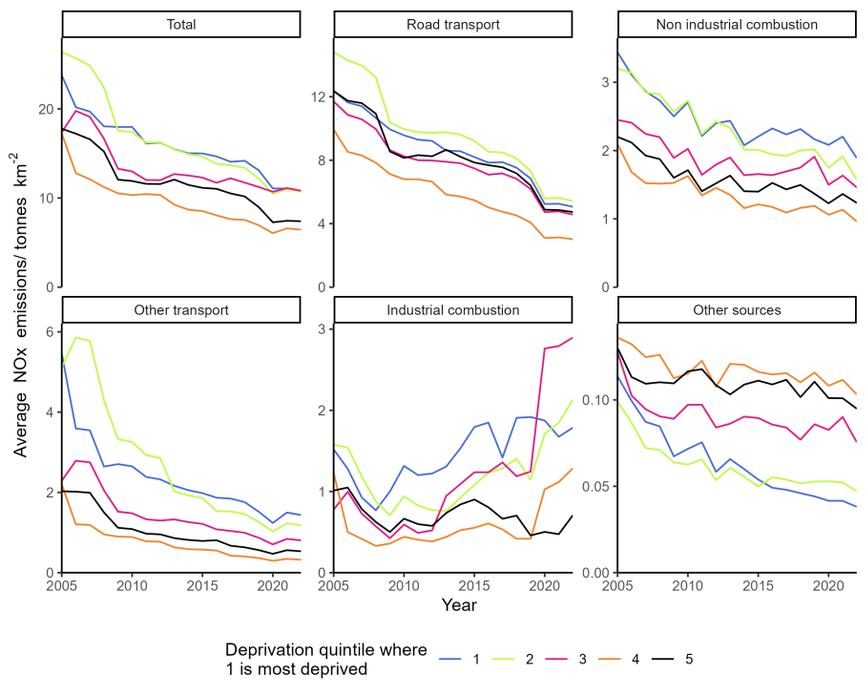

Appendix A2.129.3: Changes in deprivation based NOx emissions inequality over time in Telford and Wrekin

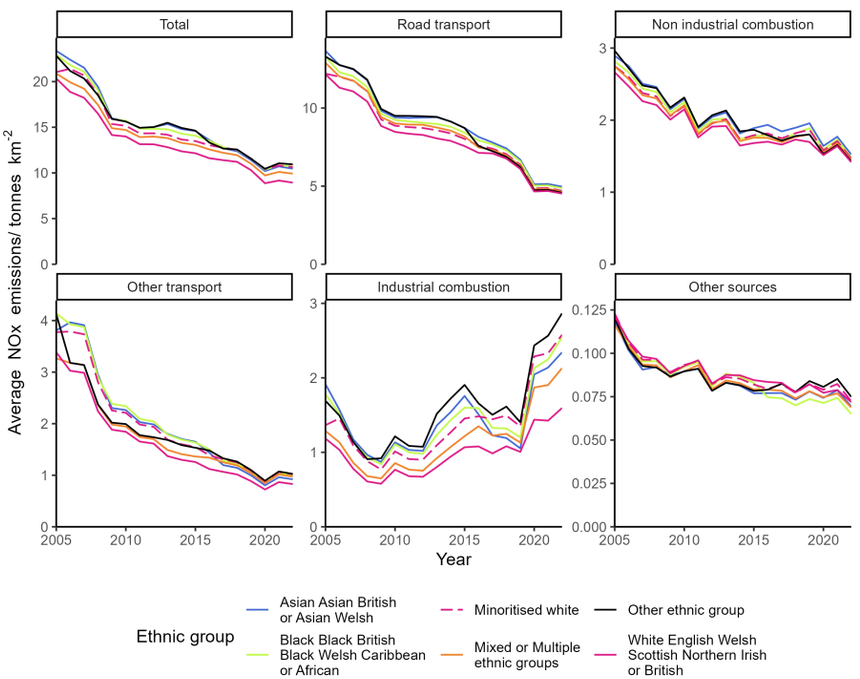

Appendix A2.129.4: Changes in ethnicity based NOx emissions inequality over time in Telford and Wrekin

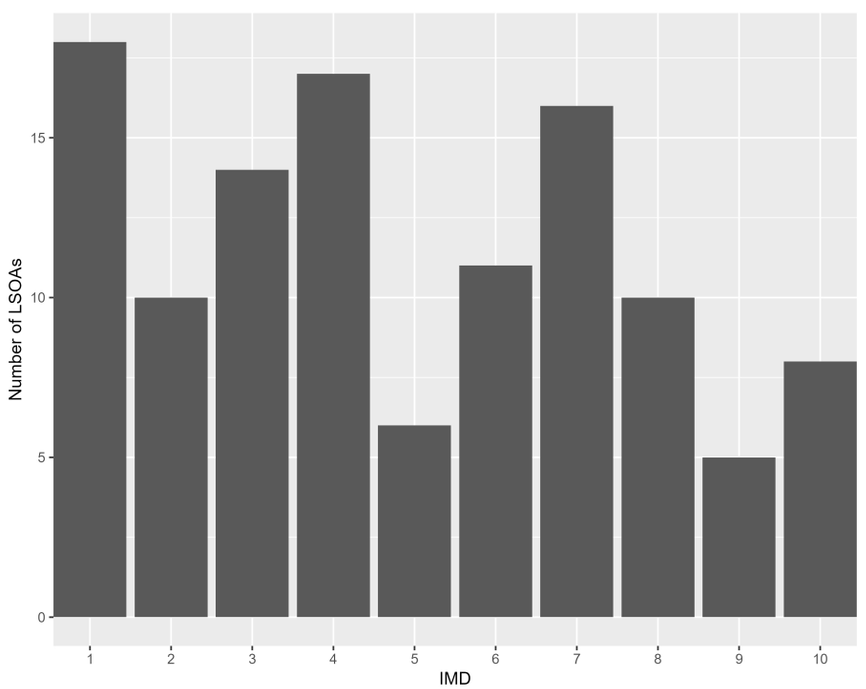

Appendix A2.129.5: The distribution of residential deprivation in Telford and Wrekin (IMD 2019)

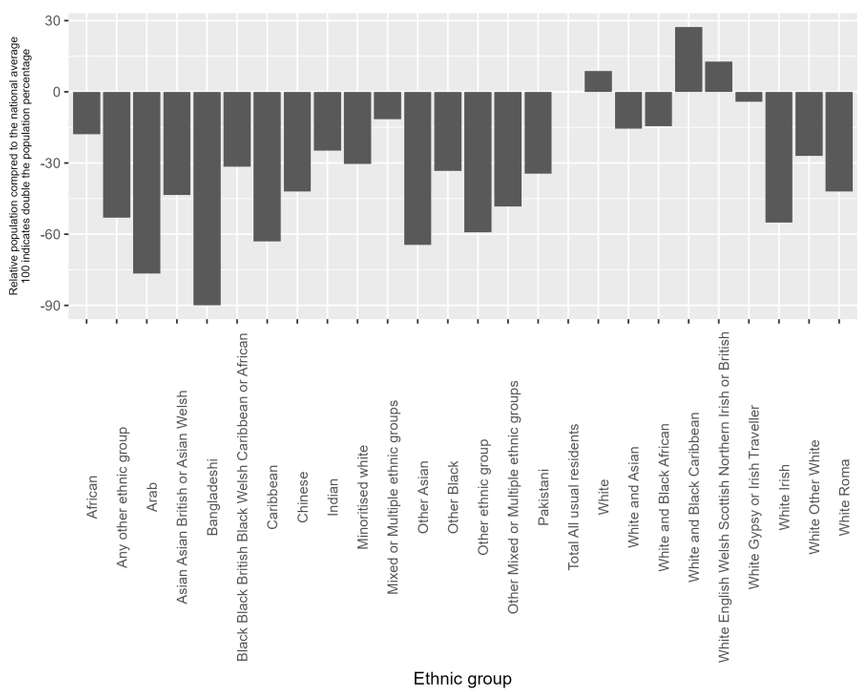

Appendix A2.129.6: the ethnic composition of Telford and Wrekin (Census 2019) compared to the national average

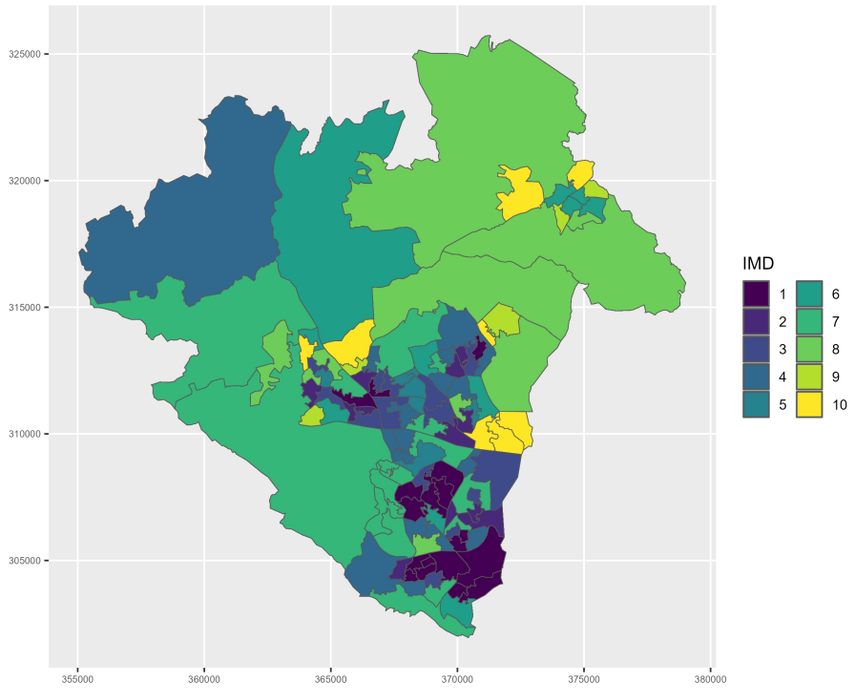

Appendix A2.129.7: Mapped IMD 2019 distribution in Telford and Wrekin

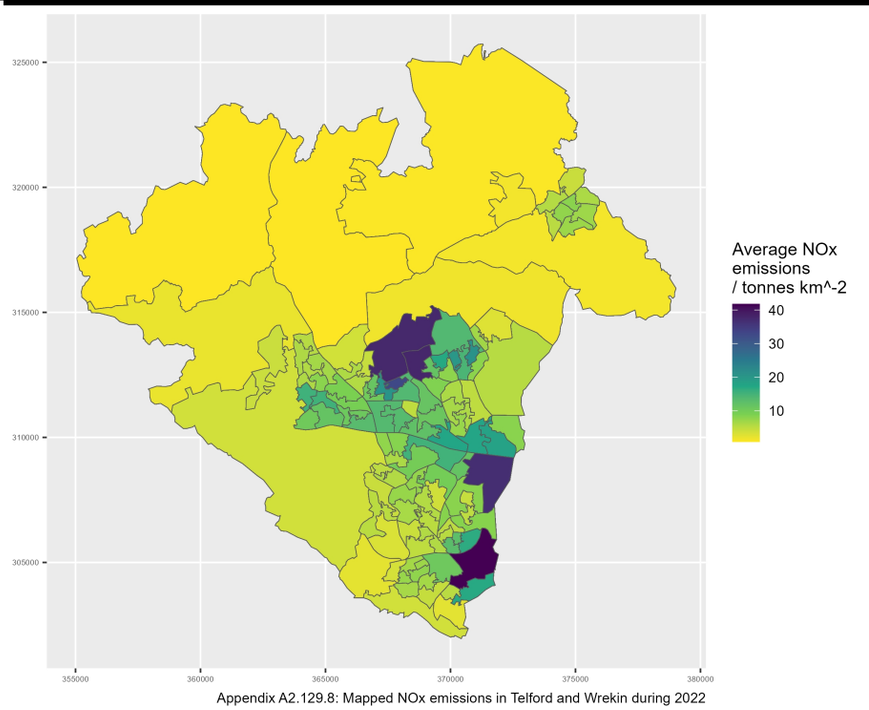

Appendix A2.129.8: Mapped NOx emissions in Telford and Wrekin during 2022

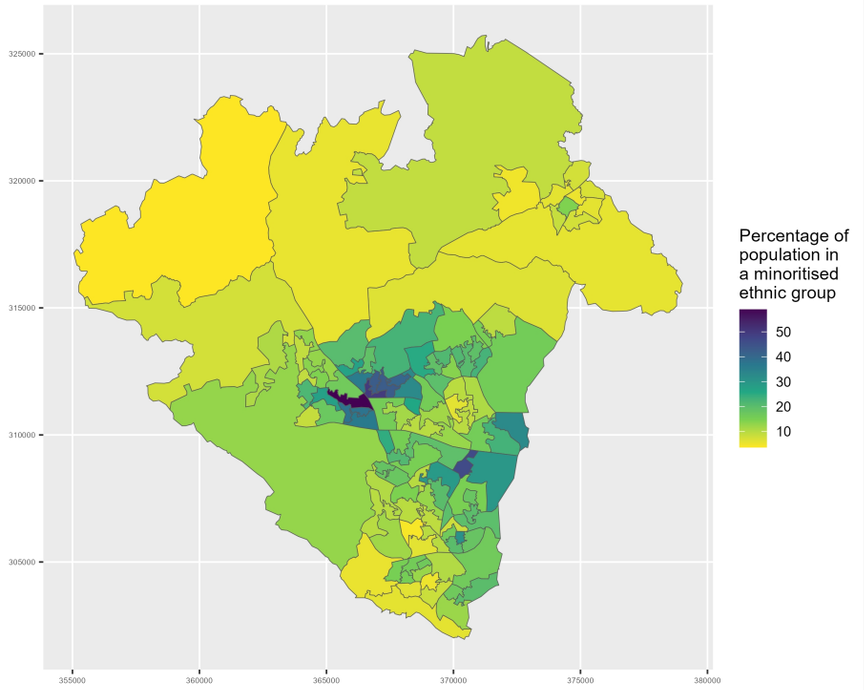

Appendix A2.129.9: Map of minoritised ethnic population in Telford and Wrekin

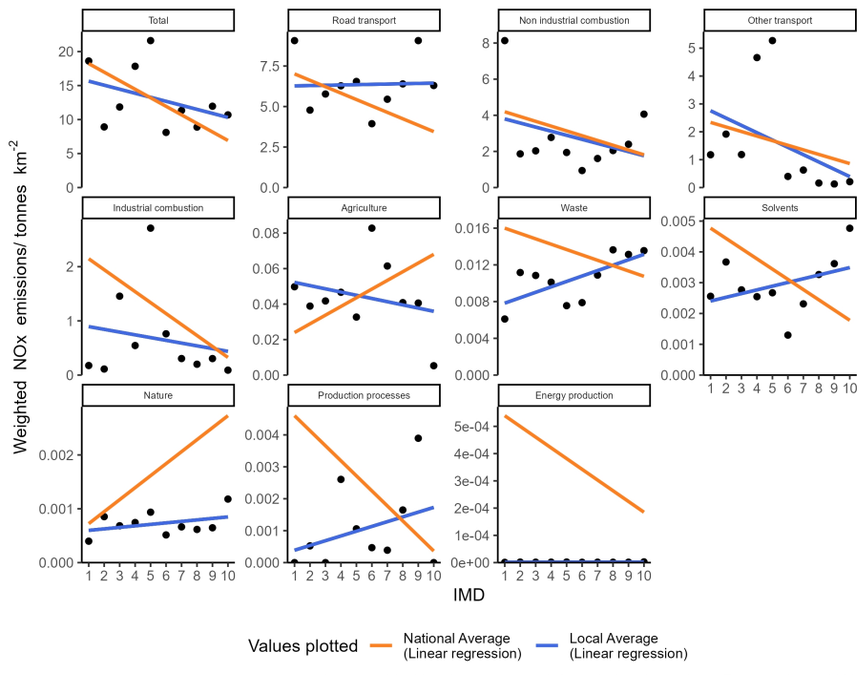

Appendix A2.130.1: Socioeconomic NOx emissions inequality in Thurrock during 2022
The local average emissions for each deprivation decile are shown as a point

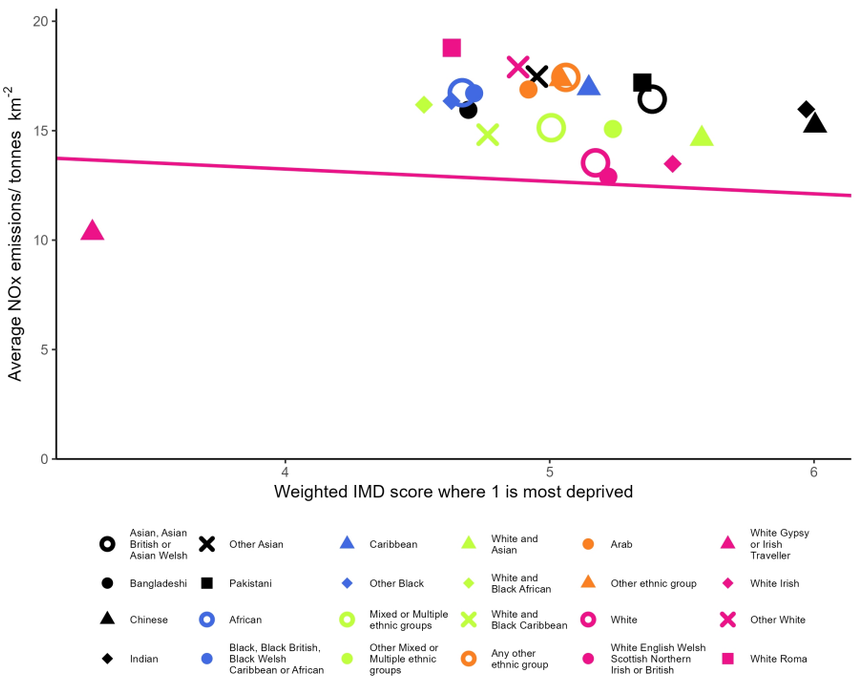

Appendix A2.130.2: Ethnicity based inequality in NOx emissions in Thurrock during 2022

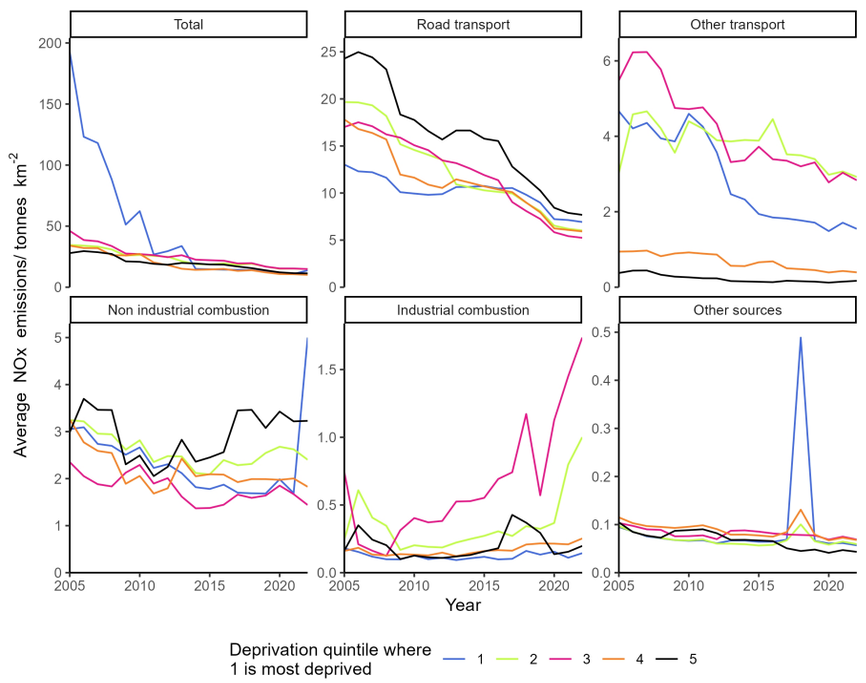

Appendix A2.130.3: Changes in deprivation based NOx emissions inequality over time in Thurrock

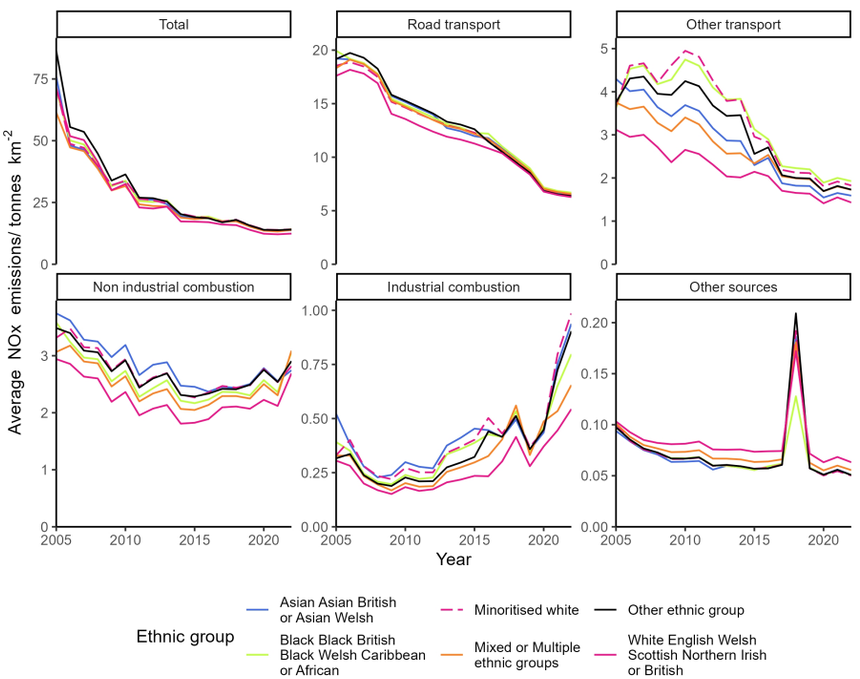

Appendix A2.130.4: Changes in ethnicity based NOx emissions inequality over time in Thurrock

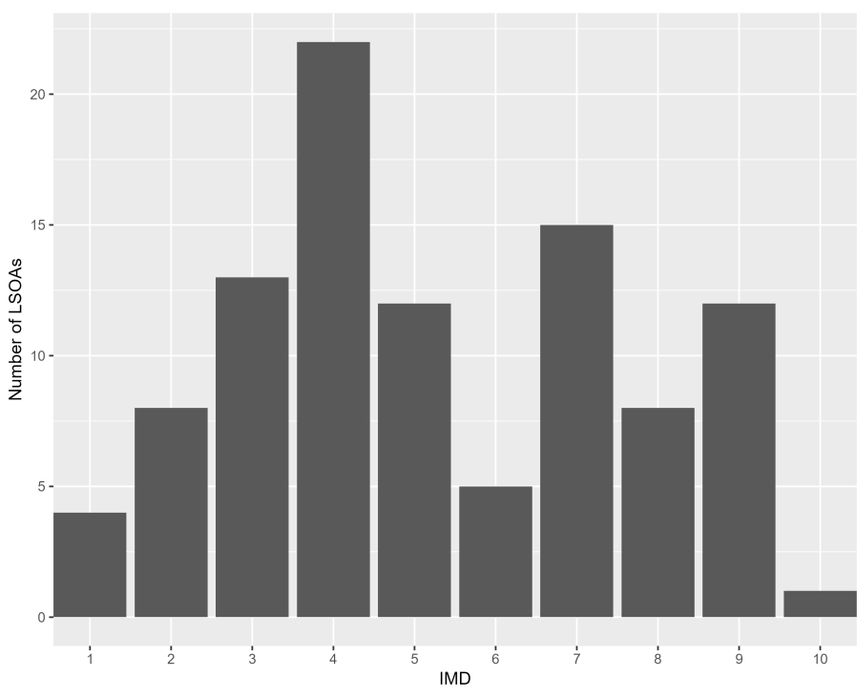

Appendix A2.130.5: The distribution of residential deprivation in Thurrock (IMD 2019)

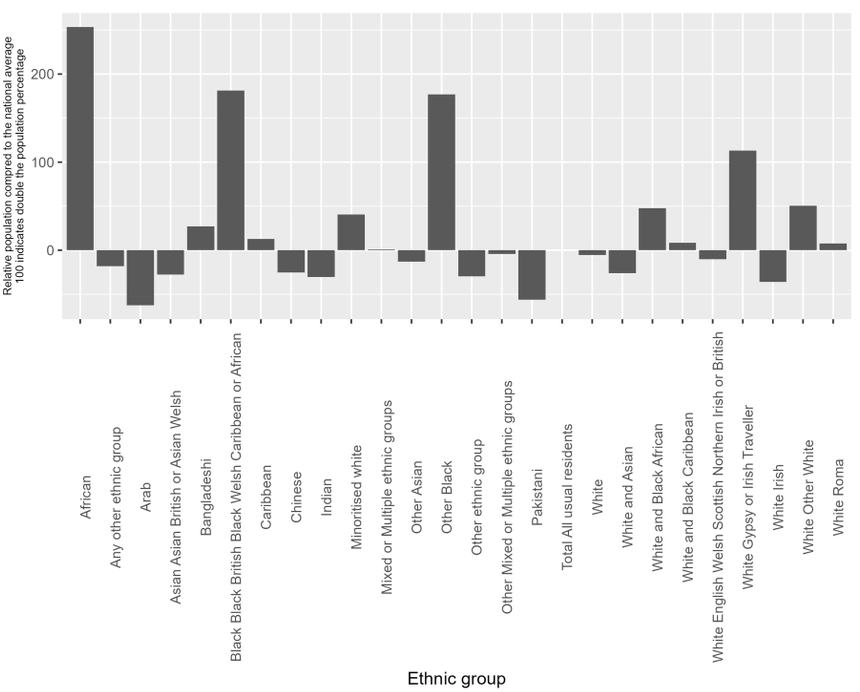

Appendix A2.130.6: the ethnic composition of Thurrock (Census 2019) compared to the national average

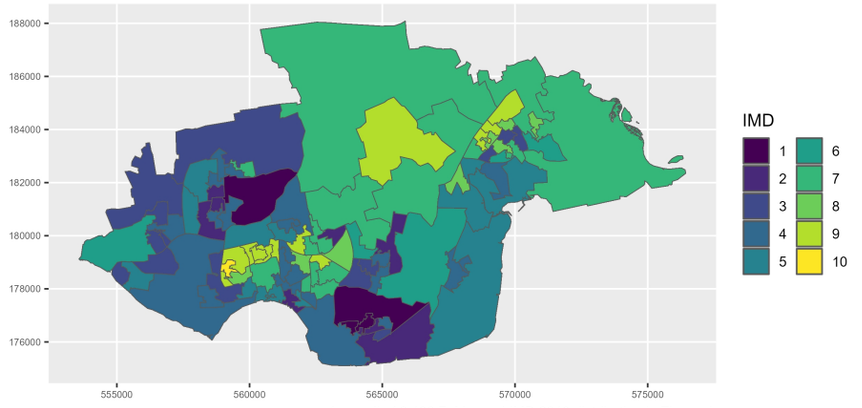

Appendix A2.130.7: Mapped IMD 2019 distribution in Thurrock

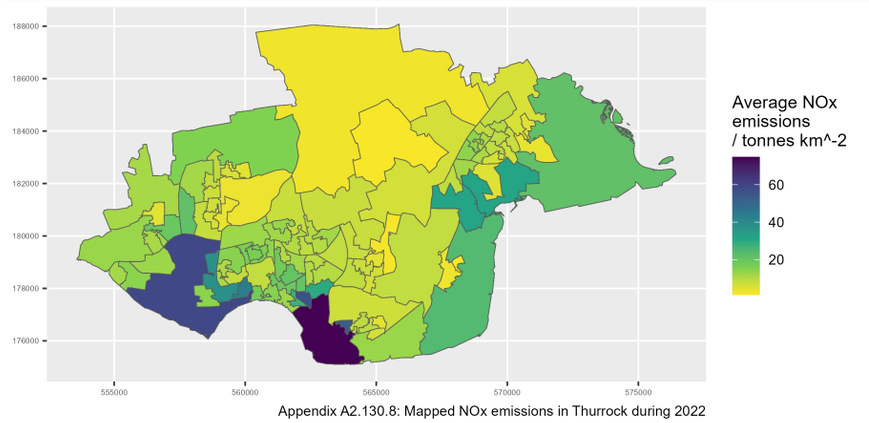

Appendix A2.130.8: Mapped NOx emissions in Thurrock during 2022

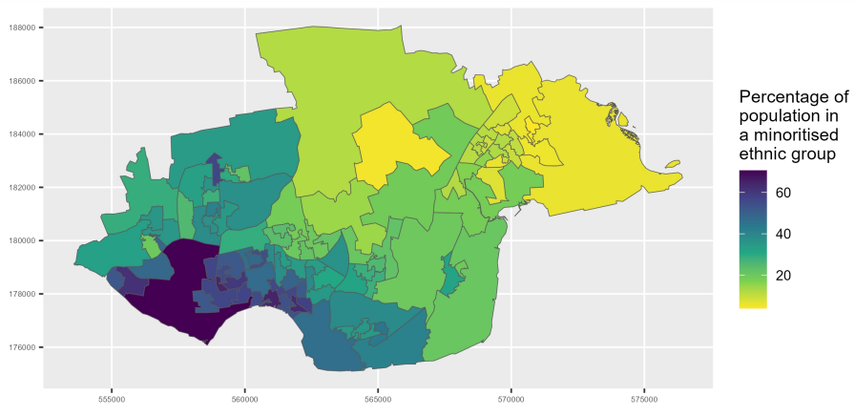

Appendix A2.130.9: Map of minoritised ethnic population in Thurrock

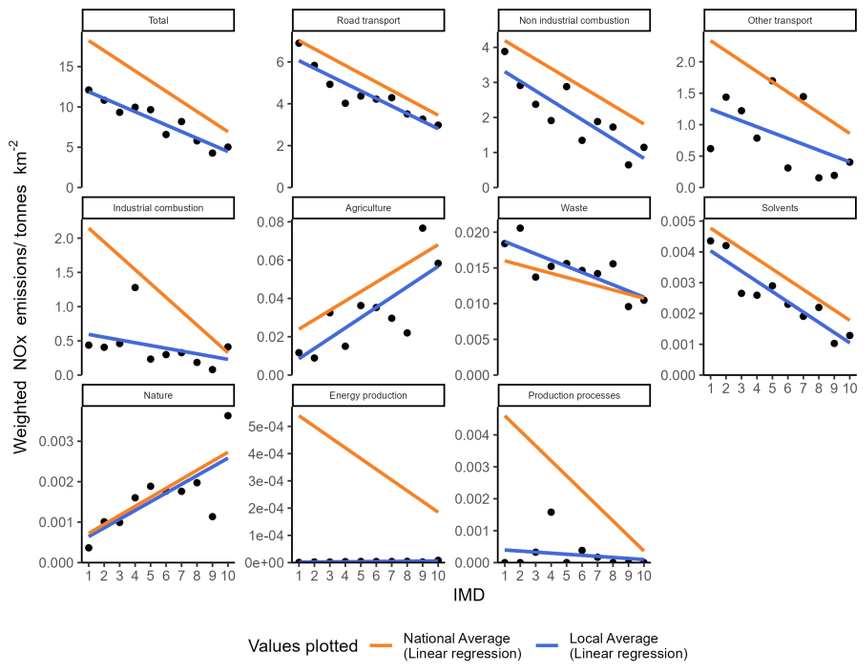

Appendix A2.131.1: Socioeconomic NOx emissions inequality in Torbay during 2022
The local average emissions for each deprivation decile are shown as a point

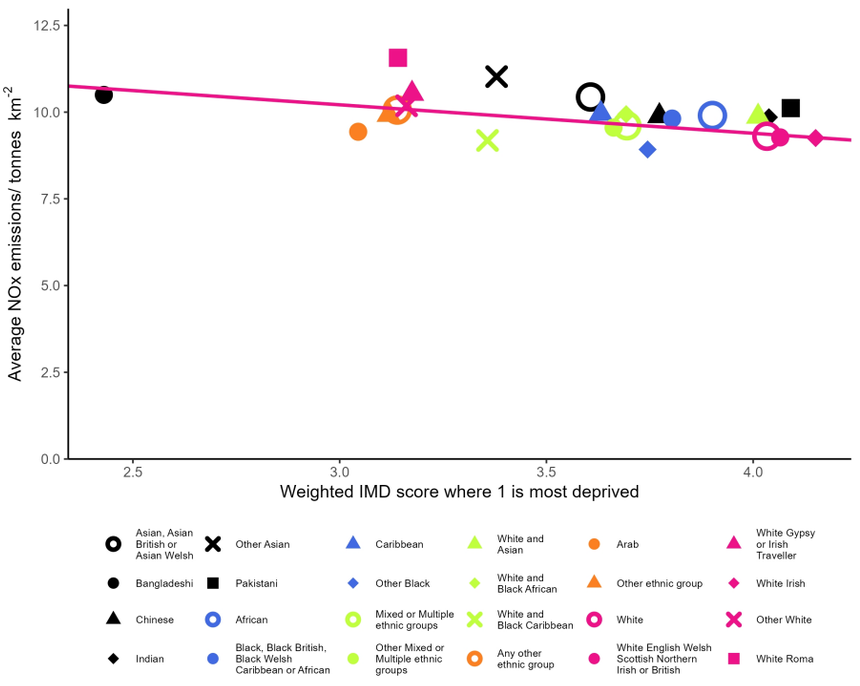

Appendix A2.131.2: Ethnicity based inequality in NOx emissions in Torbay during 2022

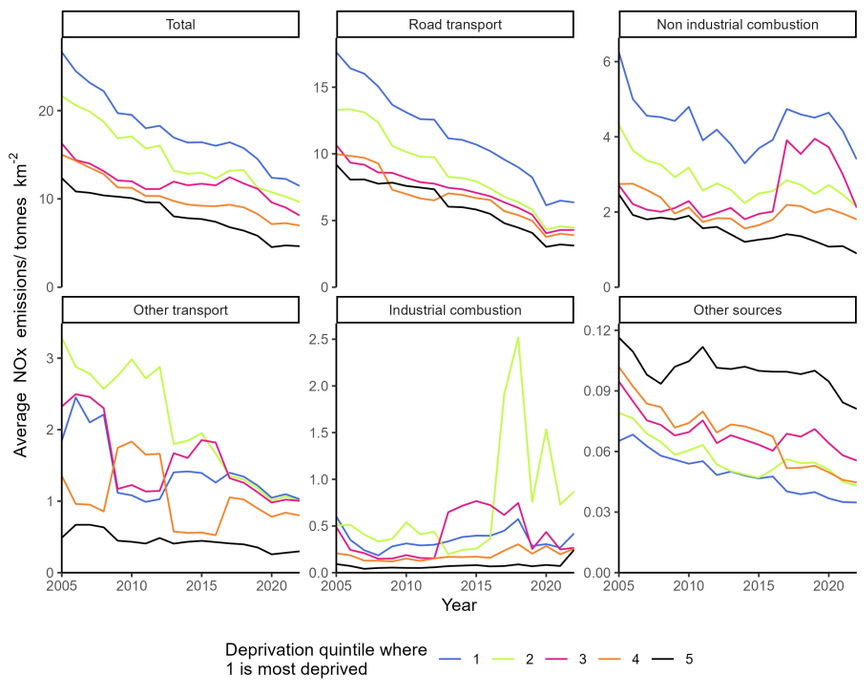

Appendix A2.131.3: Changes in deprivation based NOx emissions inequality over time in Torbay

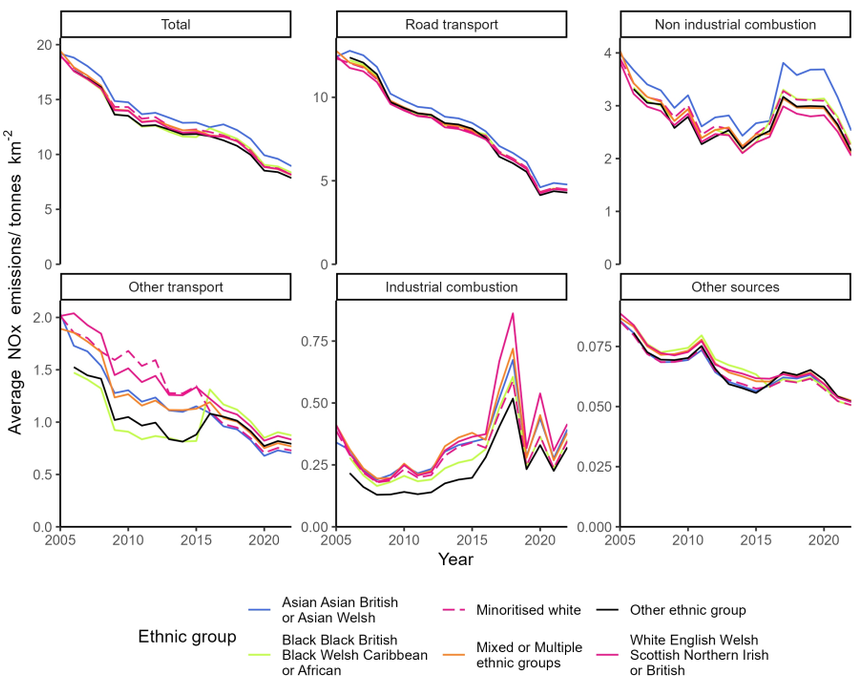

Appendix A2.131.4: Changes in ethnicity based NOx emissions inequality over time in Torbay

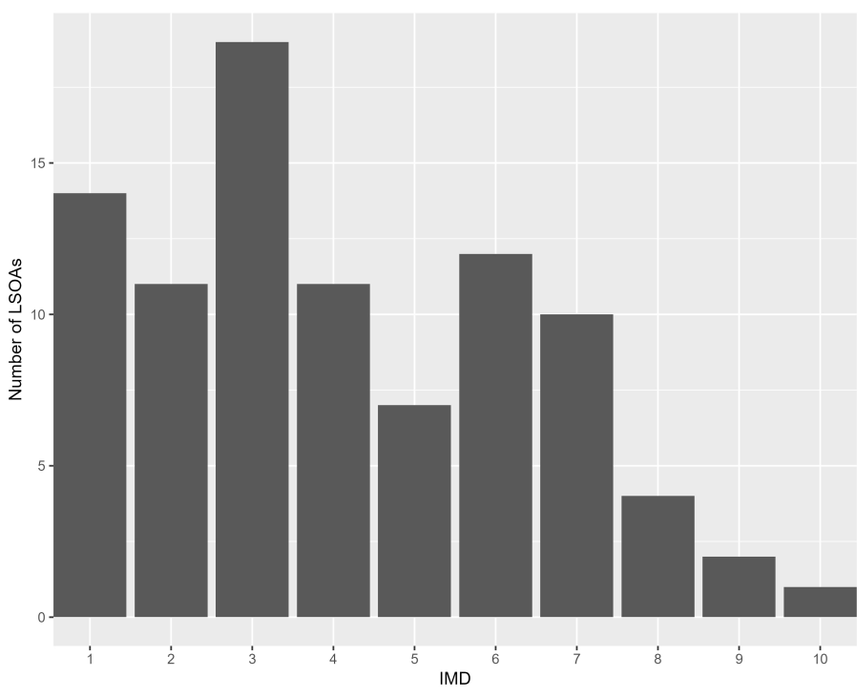

Appendix A2.131.5: The distribution of residential deprivation in Torbay (IMD 2019)

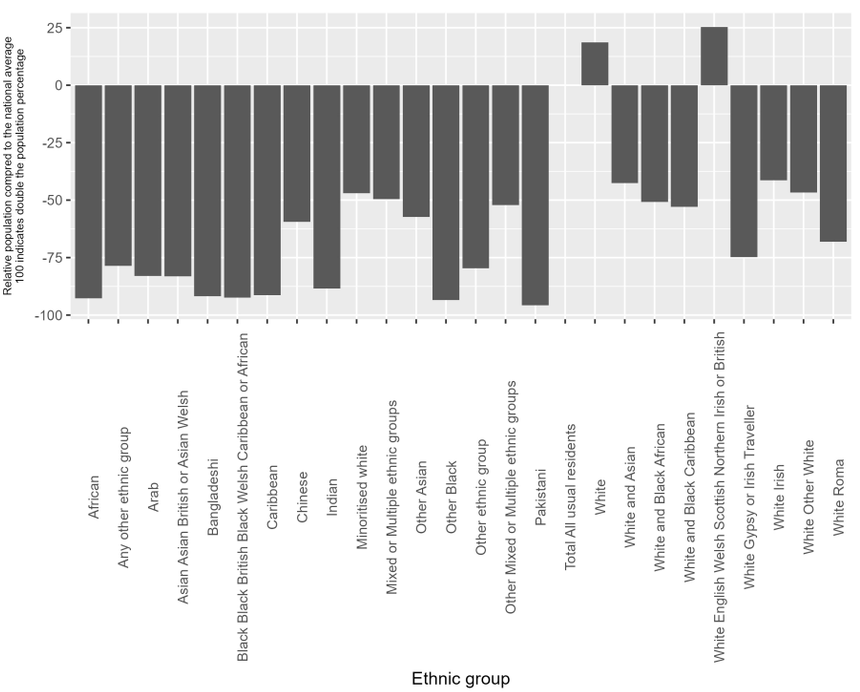

Appendix A2.131.6: the ethnic composition of Torbay (Census 2019) compared to the national average

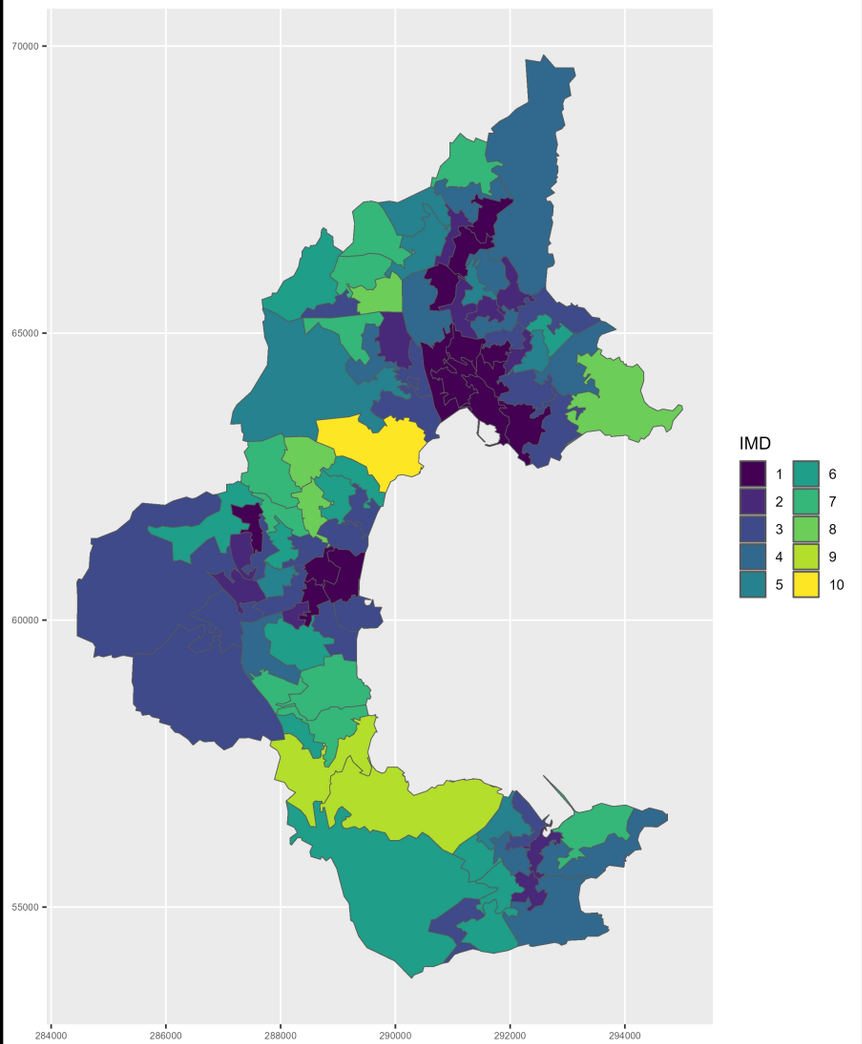

Appendix A2.131.7: Mapped IMD 2019 distribution in Torbay

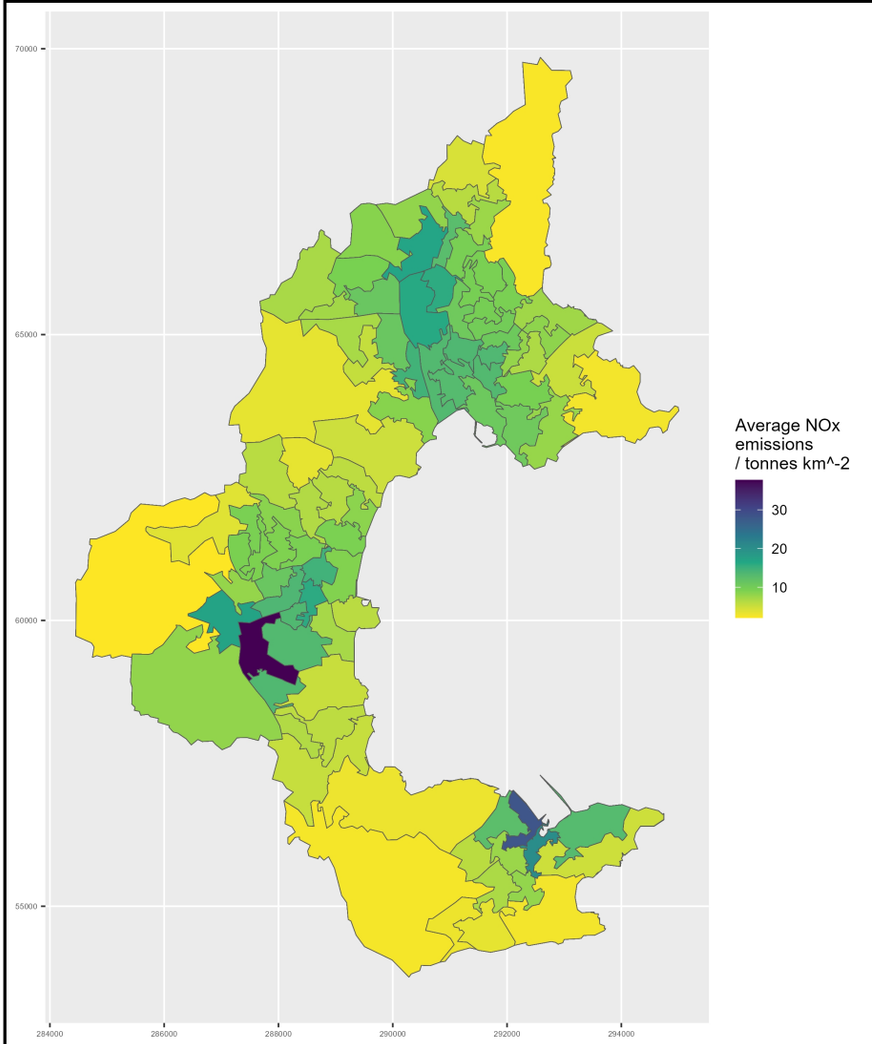

Appendix A2.131.8: Mapped NOx emissions in Torbay during 2022

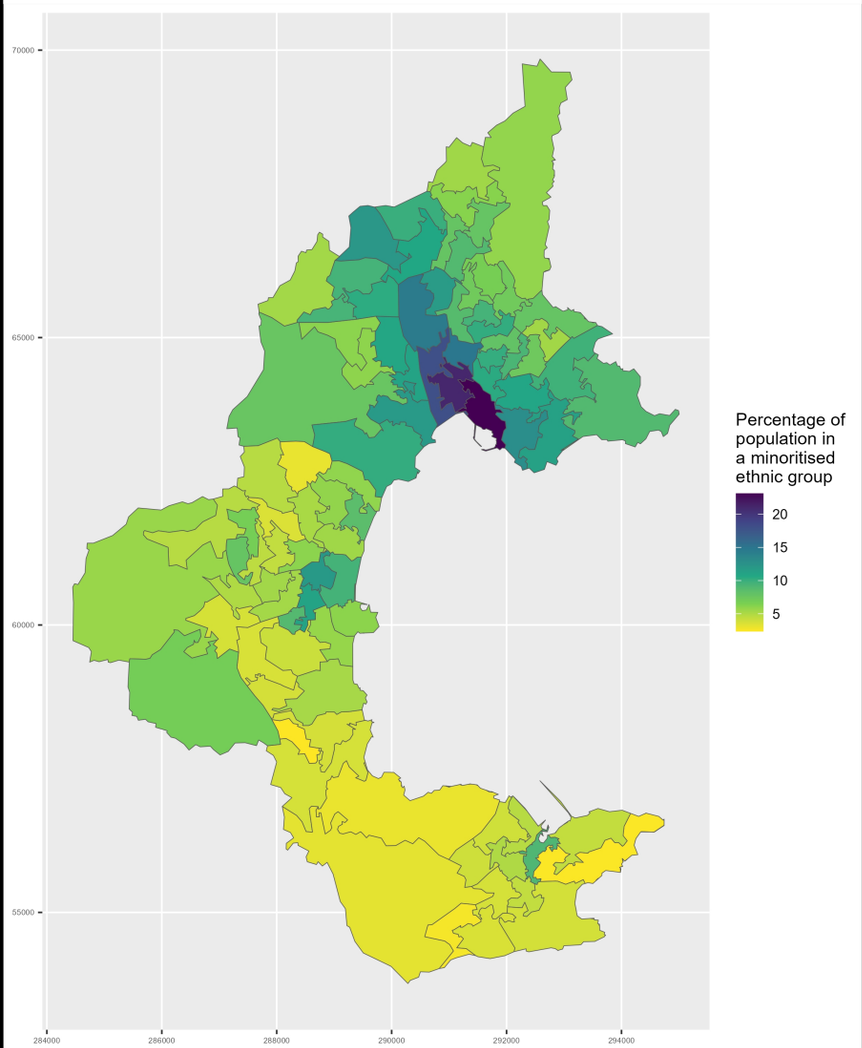

Appendix A2.131.9: Map of minoritised ethnic population in Torbay

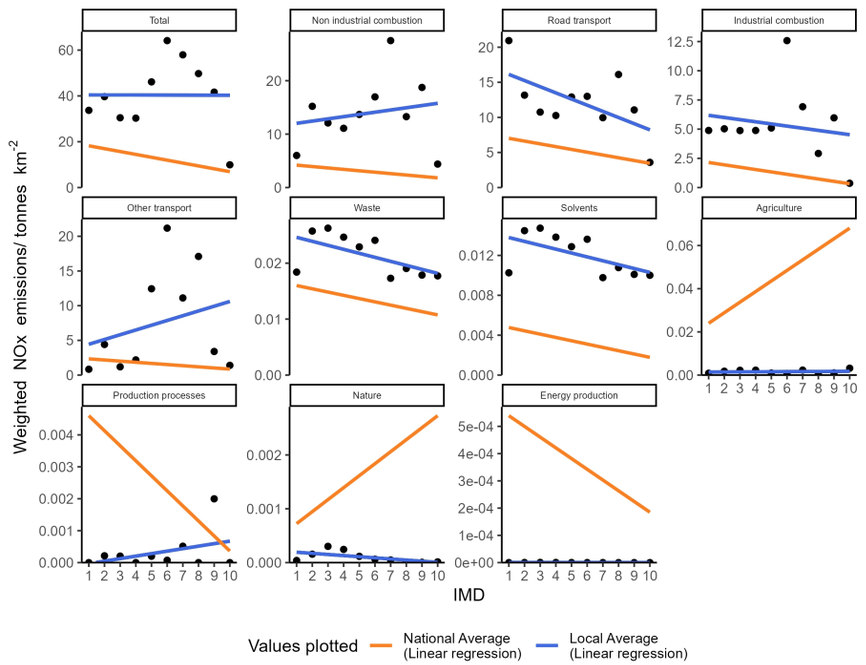

Appendix A2.132.1: Socioeconomic NOx emissions inequality in Tower Hamlets during 2022
The local average emissions for each deprivation decile are shown as a point

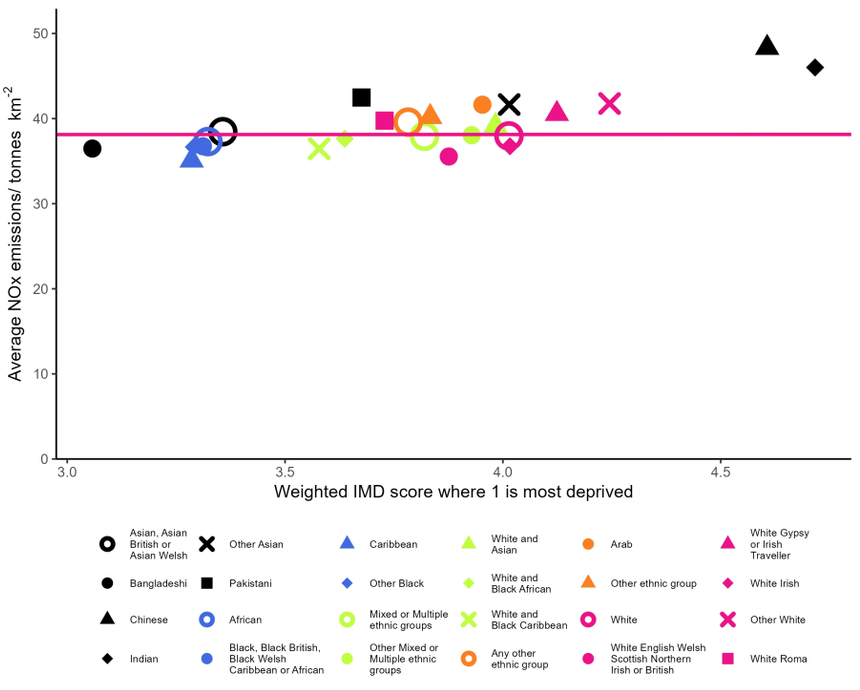

Appendix A2.132.2: Ethnicity based inequality in NOx emissions in Tower Hamlets during 2022

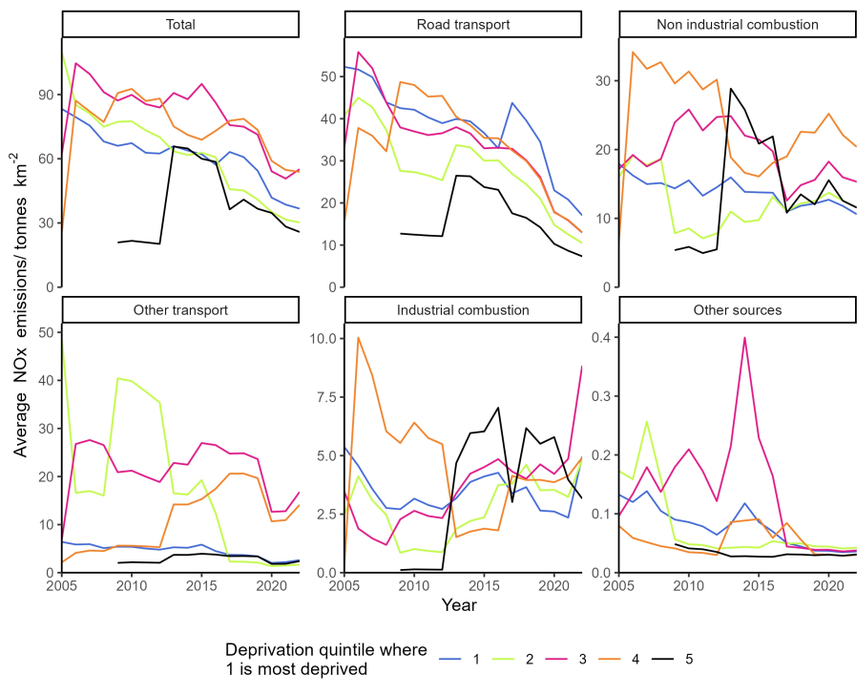

Appendix A2.132.3: Changes in deprivation based NOx emissions inequality over time in Tower Hamlets

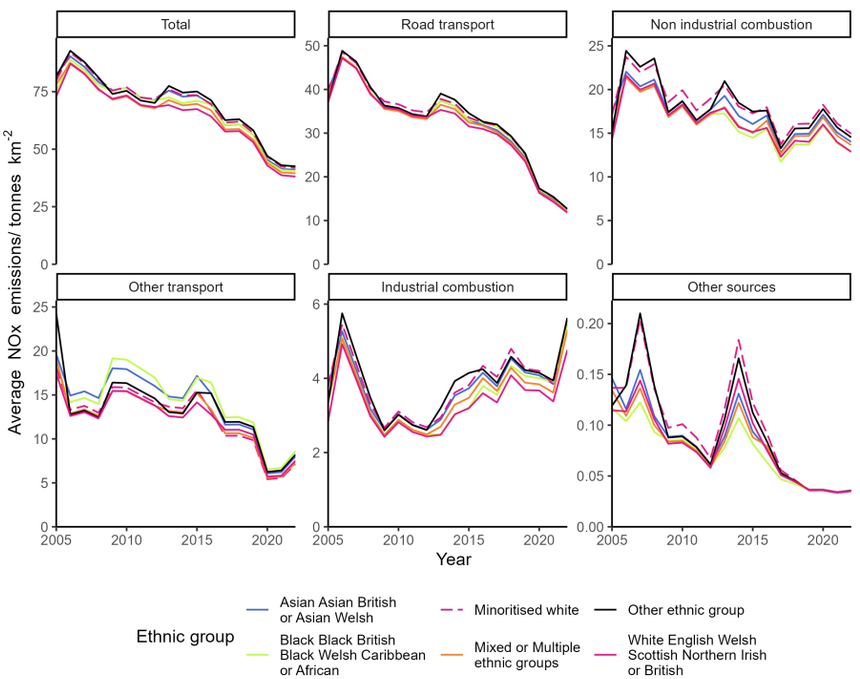

Appendix A2.132.4: Changes in ethnicity based NOx emissions inequality over time in Tower Hamlets

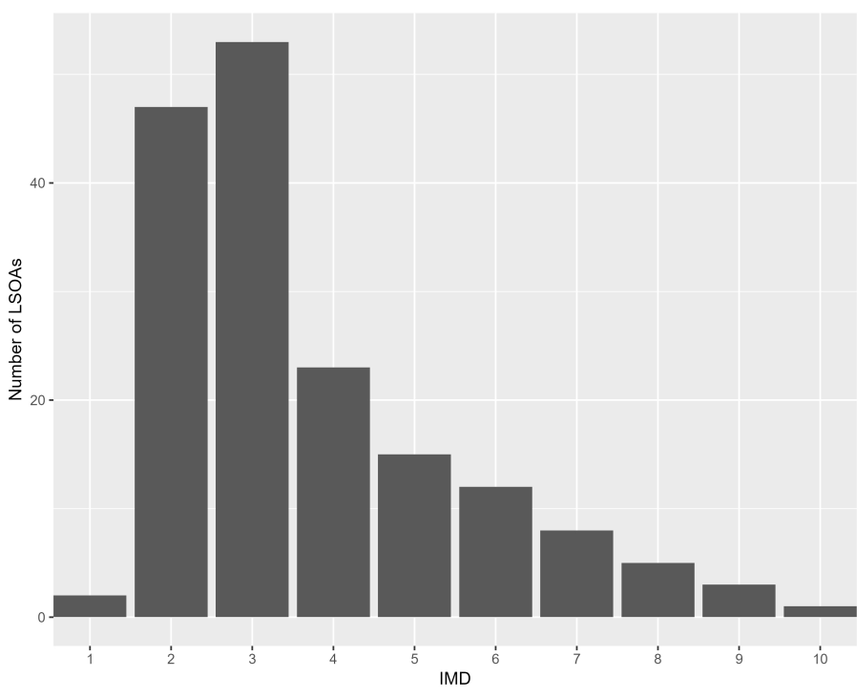

Appendix A2.132.5: The distribution of residential deprivation in Tower Hamlets (IMD 2019)

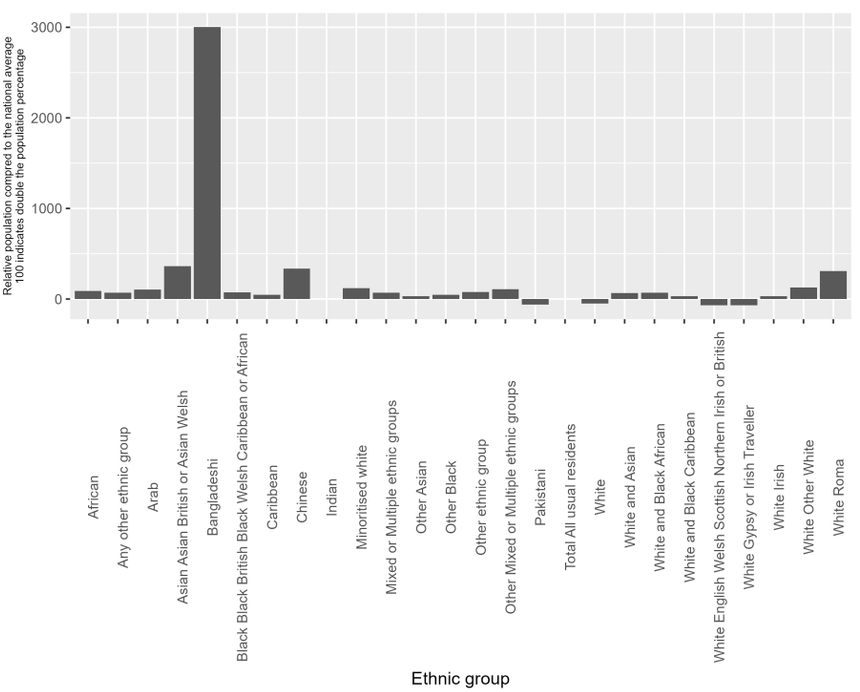

Appendix A2.132.6: the ethnic composition of Tower Hamlets (Census 2019) compared to the national average

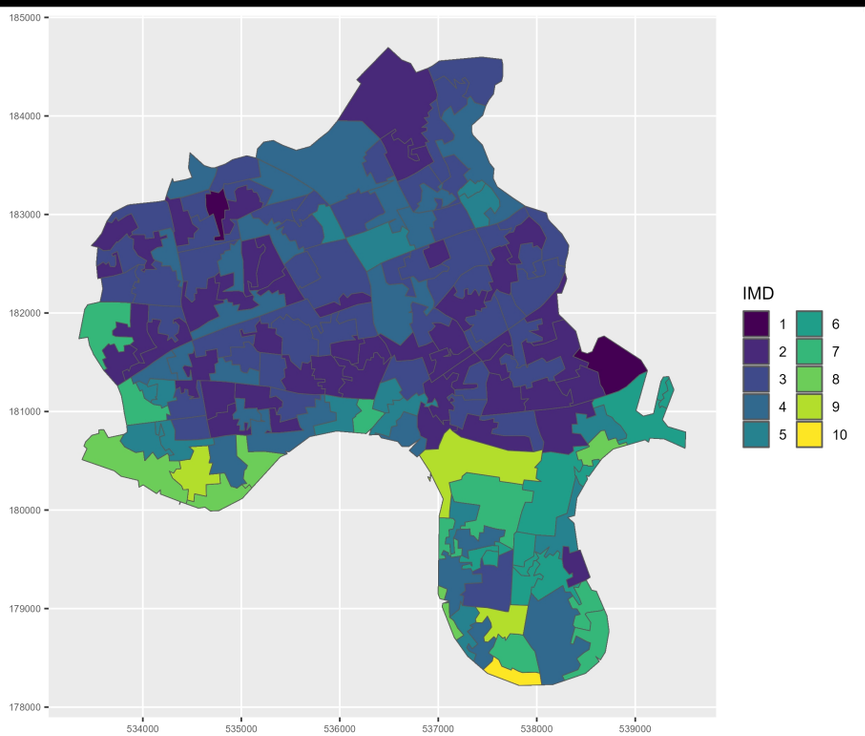

Appendix A2.132.7: Mapped IMD 2019 distribution in Tower Hamlets

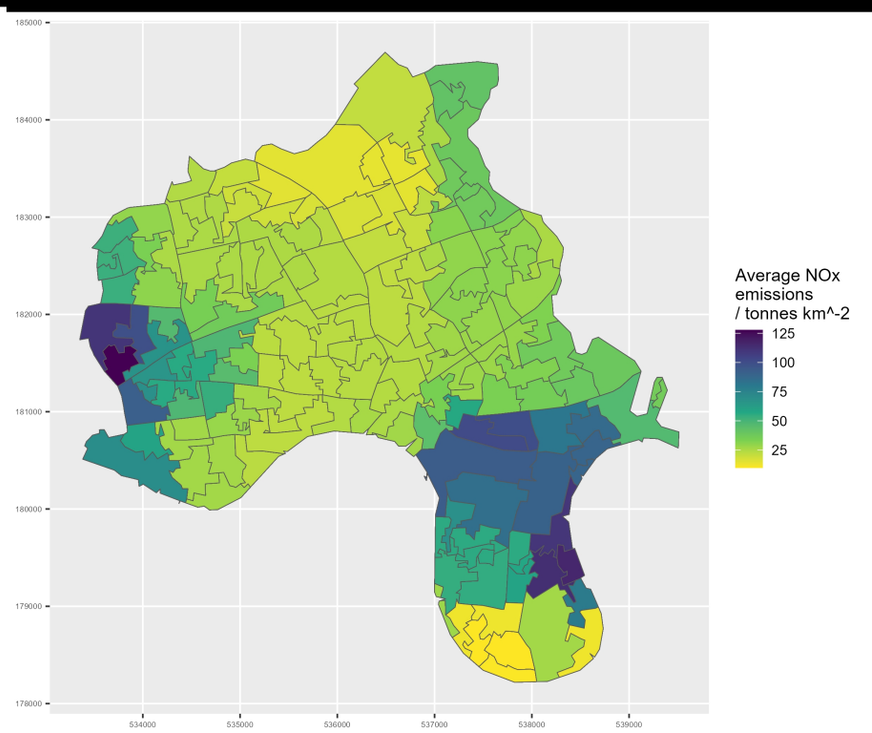

Appendix A2.132.8: Mapped NOx emissions in Tower Hamlets during 2022

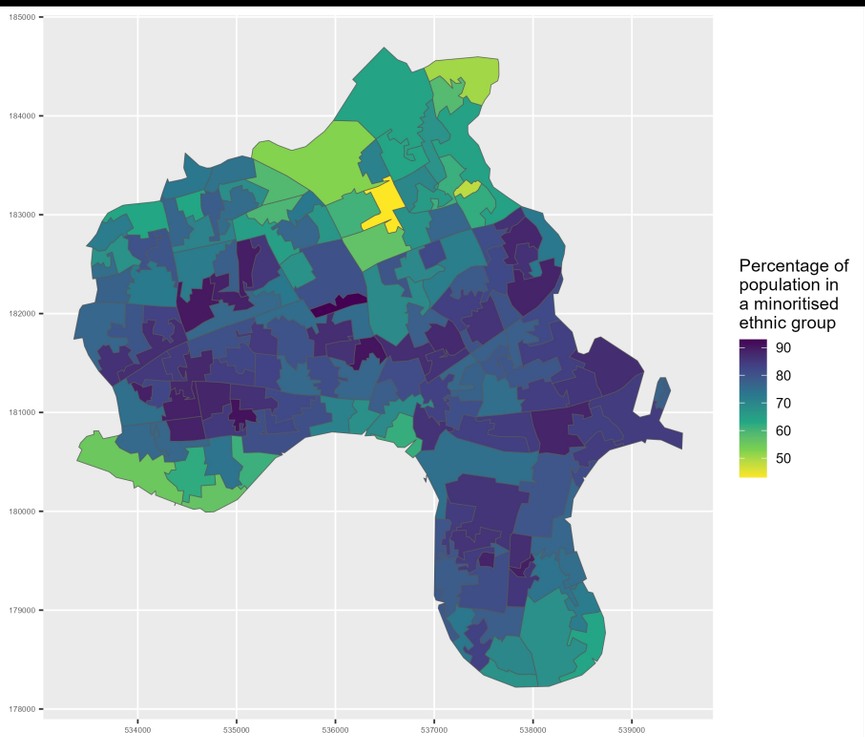

Appendix A2.132.9: Map of minoritised ethnic population in Tower Hamlets

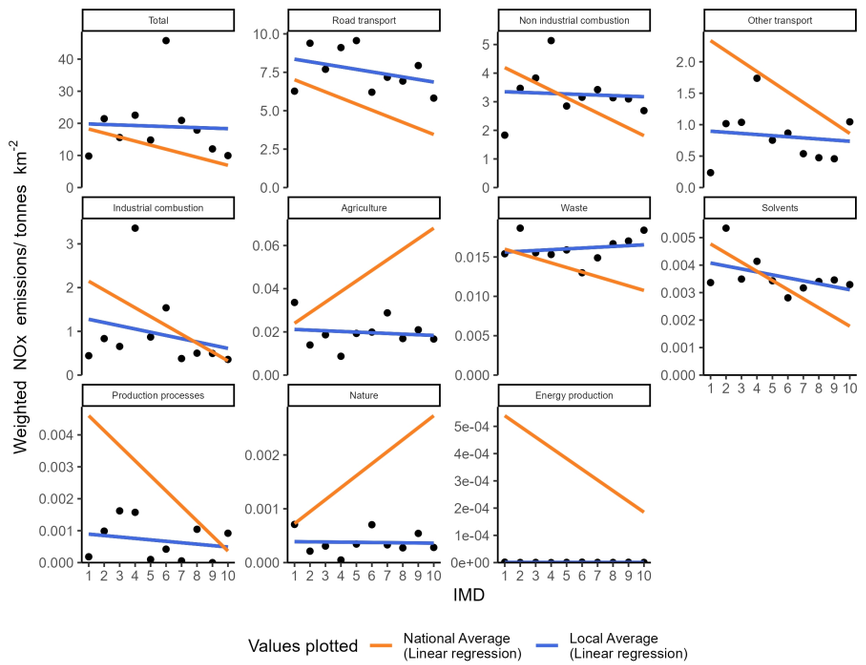

Appendix A2.133.1: Socioeconomic NOx emissions inequality in Trafford during 2022
The local average emissions for each deprivation decile are shown as a point

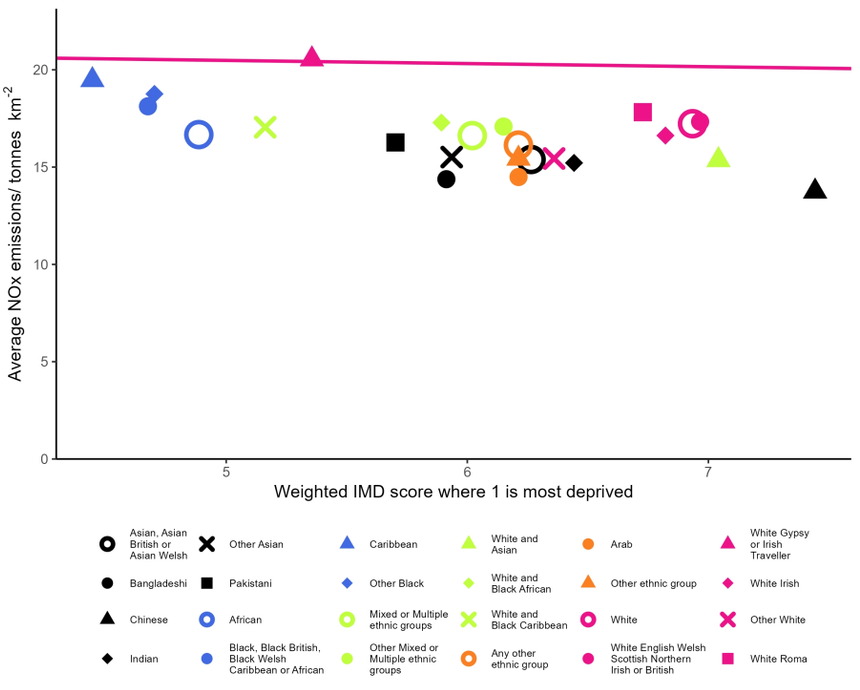

Appendix A2.133.2: Ethnicity based inequality in NOx emissions in Trafford during 2022

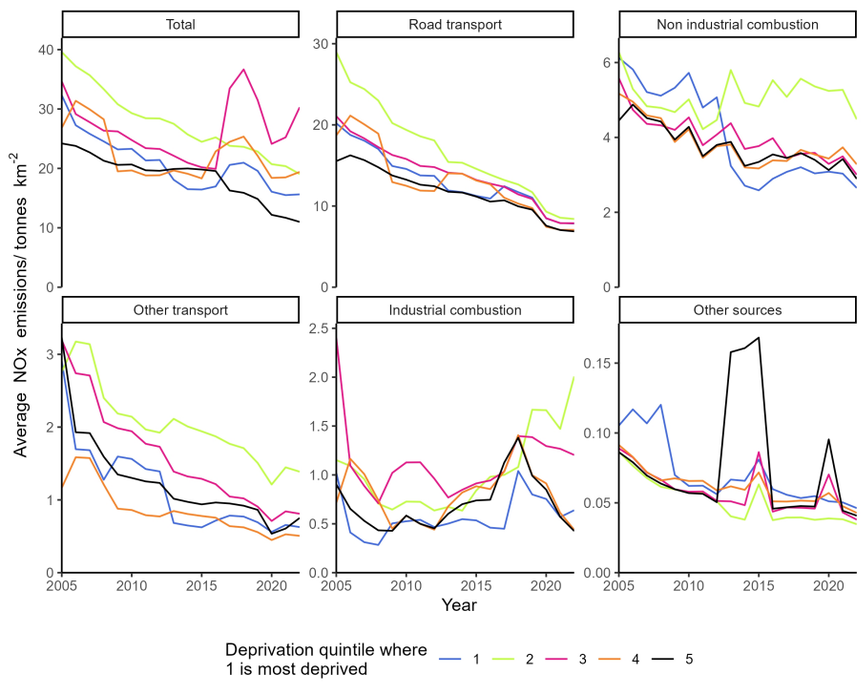

Appendix A2.133.3: Changes in deprivation based NOx emissions inequality over time in Trafford

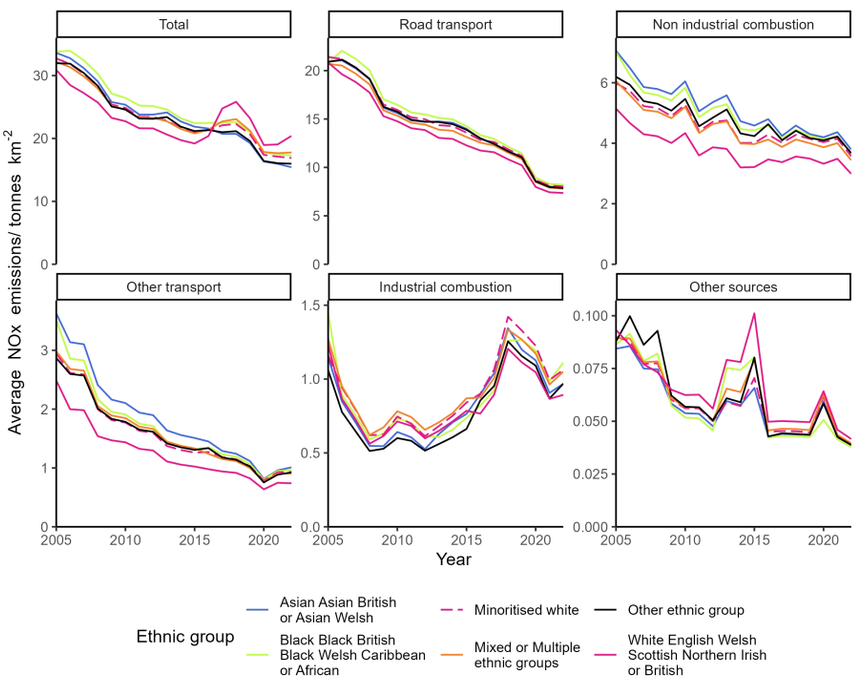

Appendix A2.133.4: Changes in ethnicity based NOx emissions inequality over time in Trafford

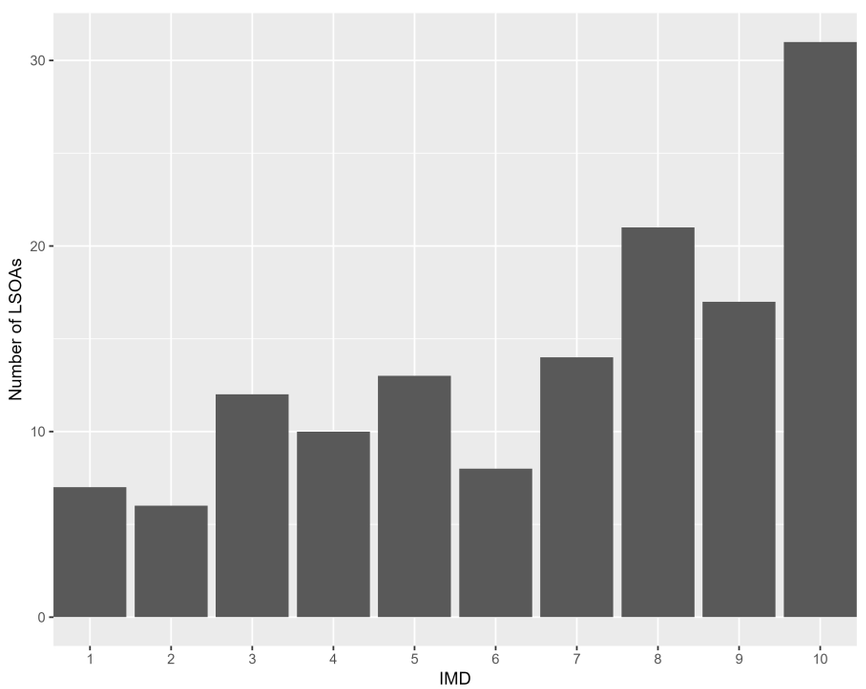

Appendix A2.133.5: The distribution of residential deprivation in Trafford (IMD 2019)

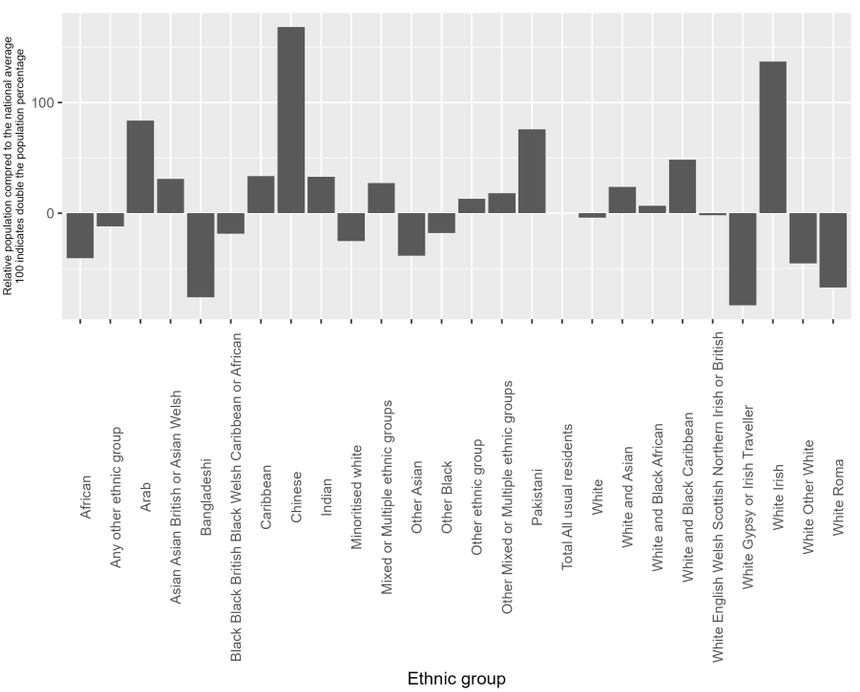

Appendix A2.133.6: the ethnic composition of Trafford (Census 2019) compared to the national average

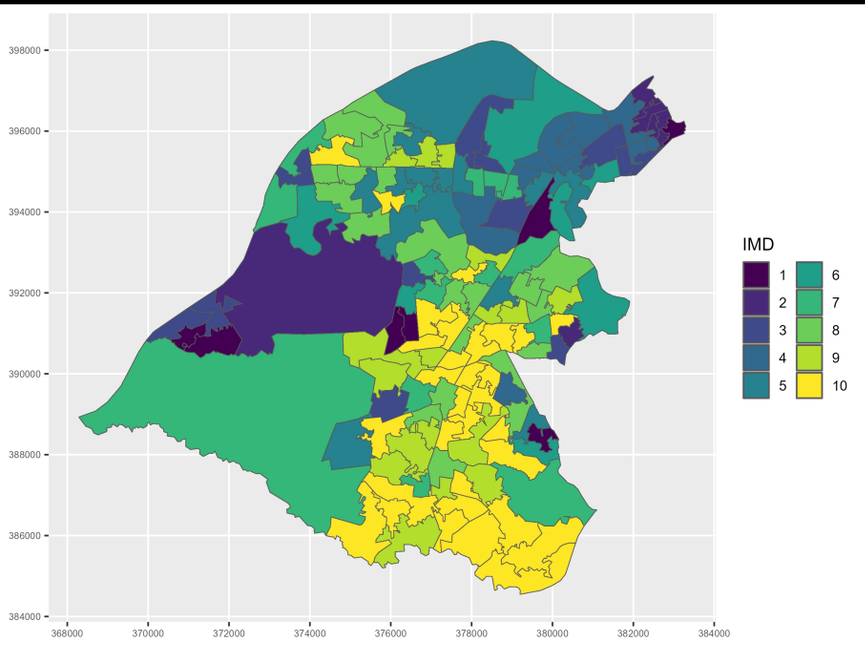

Appendix A2.133.7: Mapped IMD 2019 distribution in Trafford

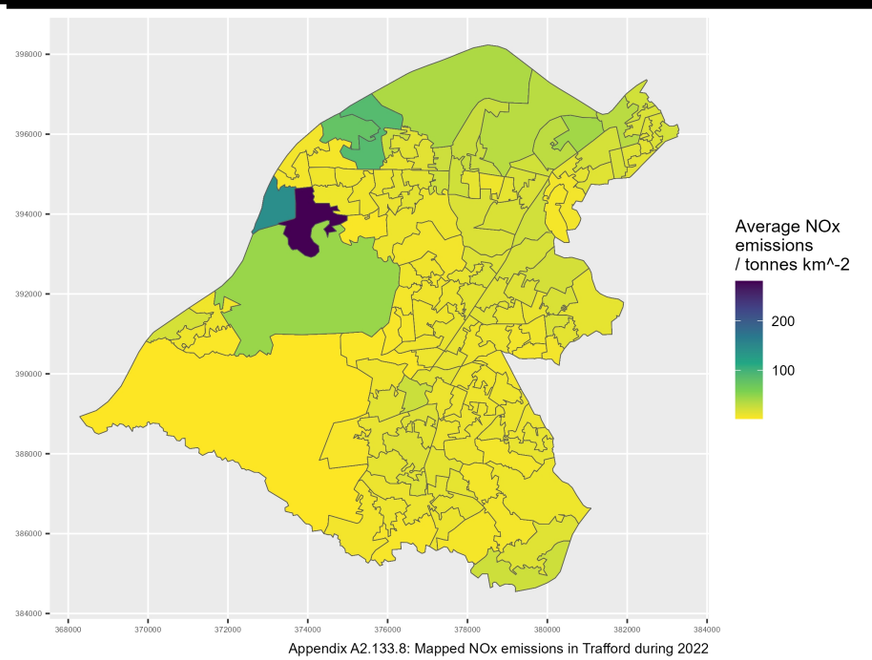

Appendix A2.133.8: Mapped NOx emissions in Trafford during 2022

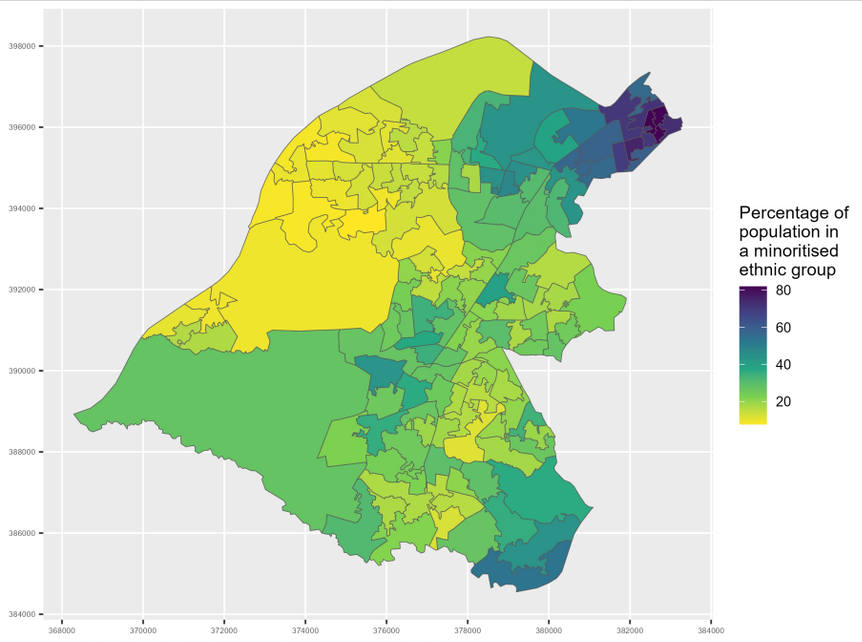

Appendix A2.133.9: Map of minoritised ethnic population in Trafford

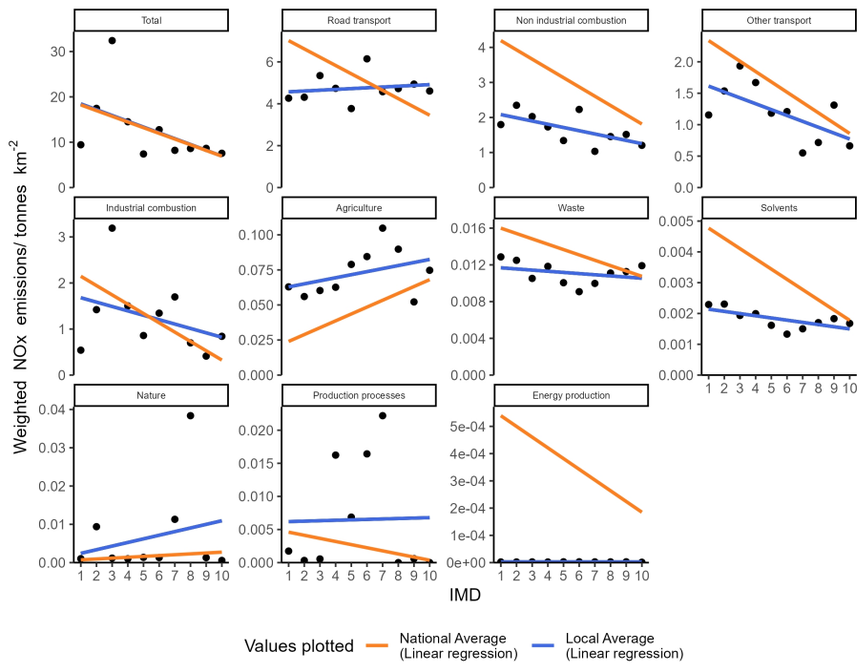

Appendix A2.134.1: Socioeconomic NOx emissions inequality in Wakefield during 2022
The local average emissions for each deprivation decile are shown as a point

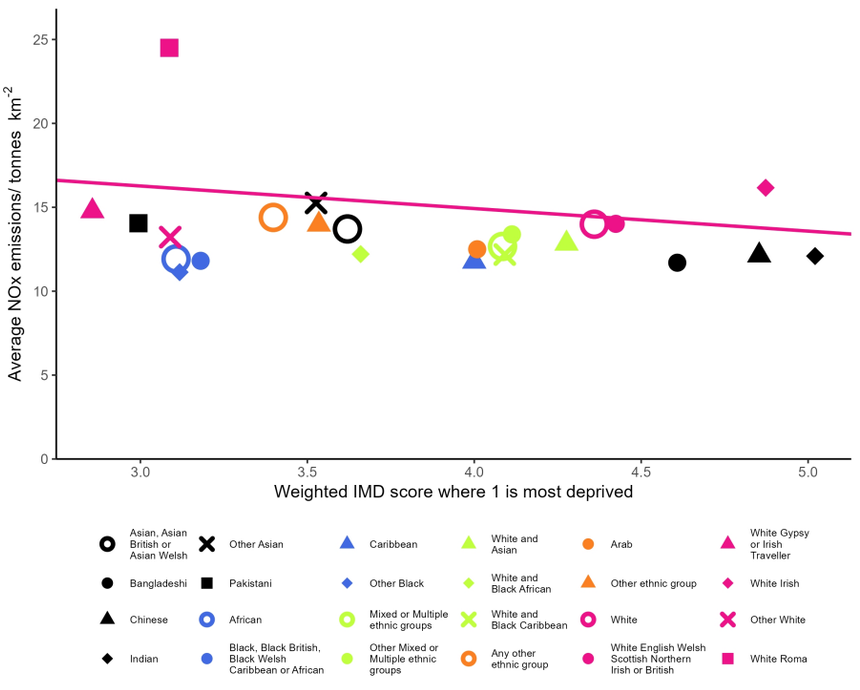

Appendix A2.134.2: Ethnicity based inequality in NOx emissions in Wakefield during 2022

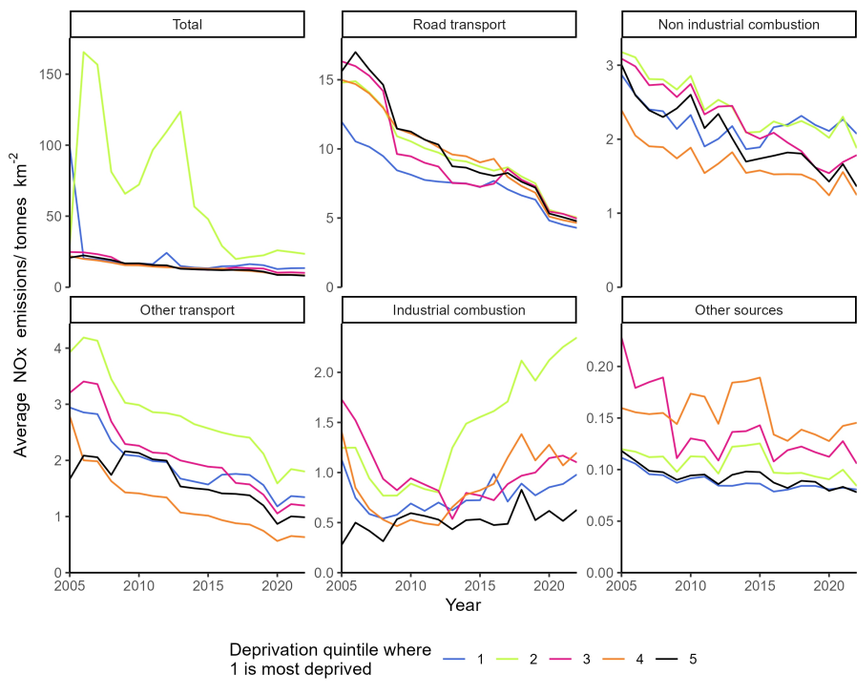

Appendix A2.134.3: Changes in deprivation based NOx emissions inequality over time in Wakefield

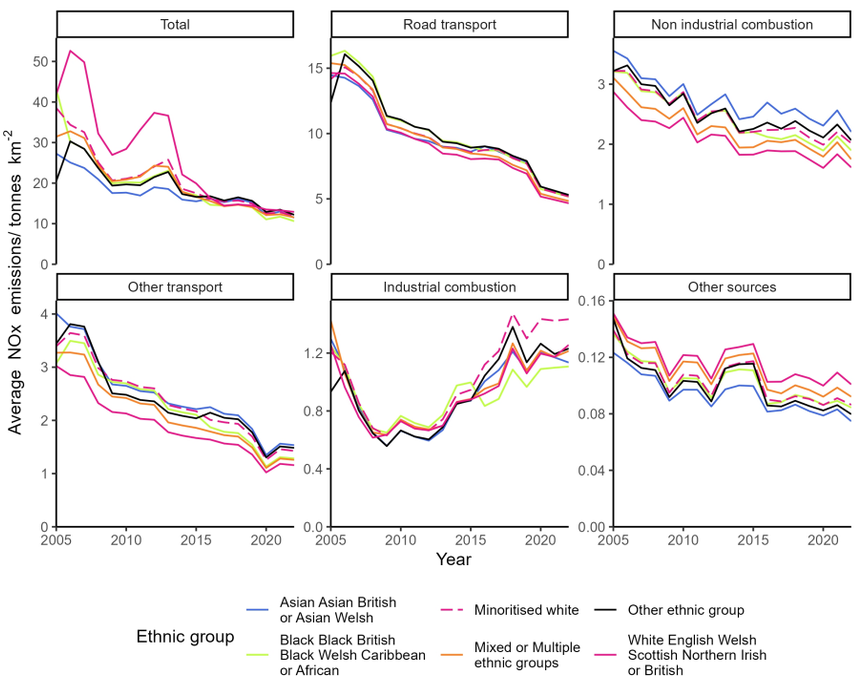

Appendix A2.134.4: Changes in ethnicity based NOx emissions inequality over time in Wakefield

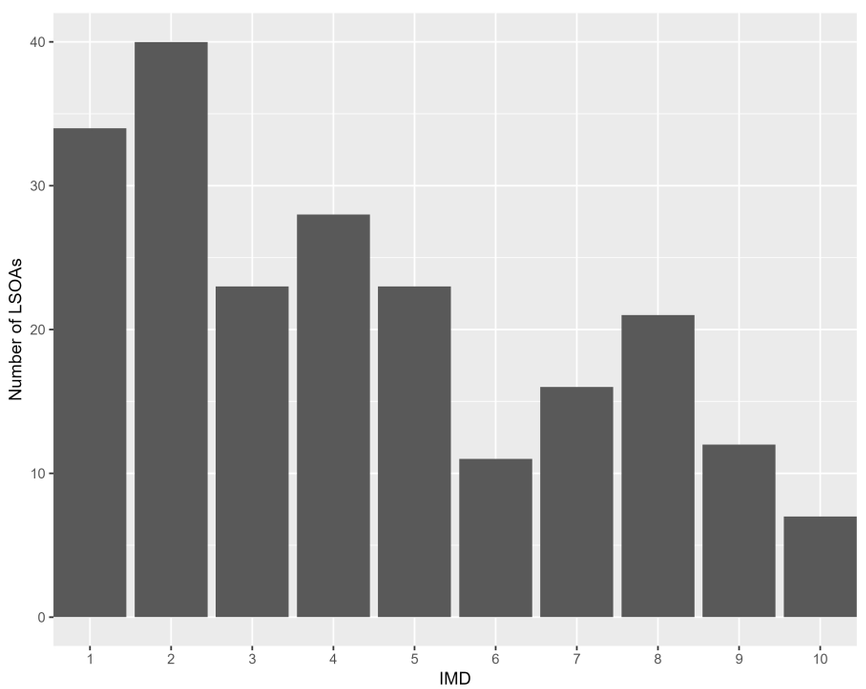

Appendix A2.134.5: The distribution of residential deprivation in Wakefield (IMD 2019)

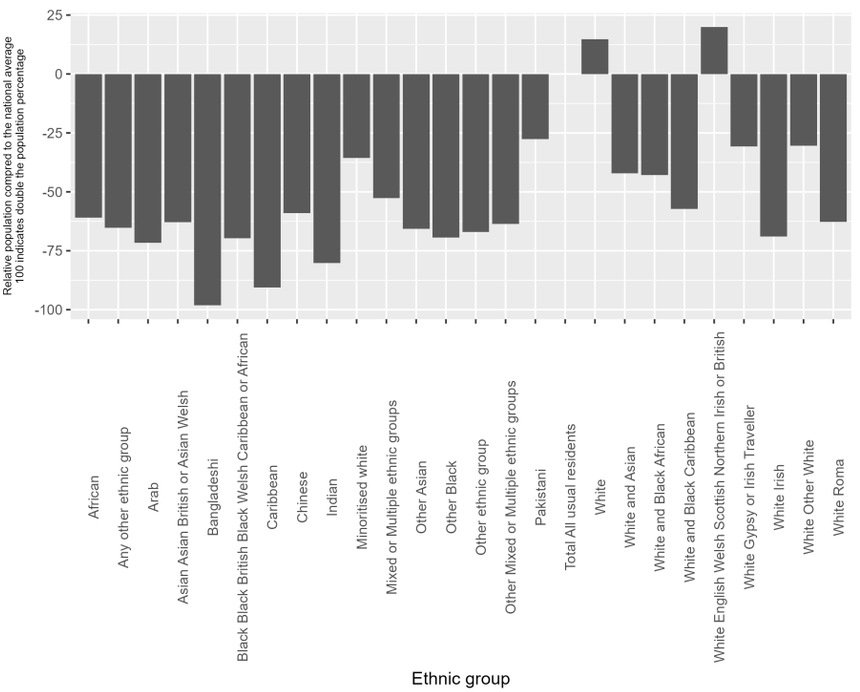

Appendix A2.134.6: the ethnic composition of Wakefield (Census 2019) compared to the national average

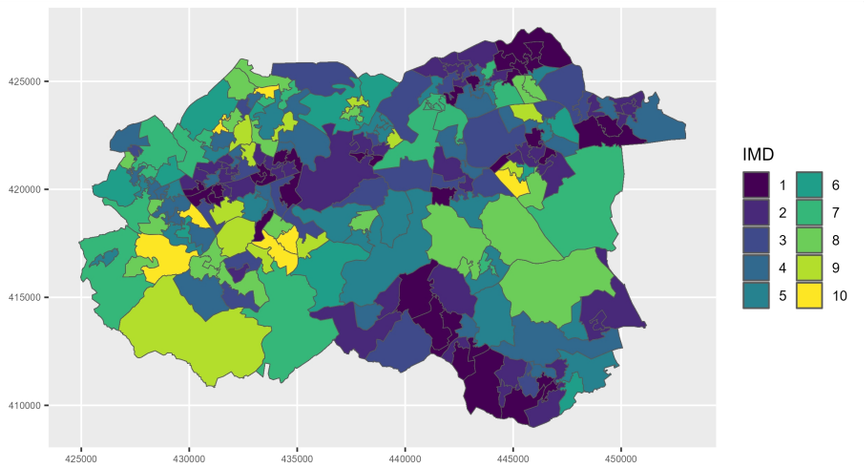

Appendix A2.134.7: Mapped IMD 2019 distribution in Wakefield

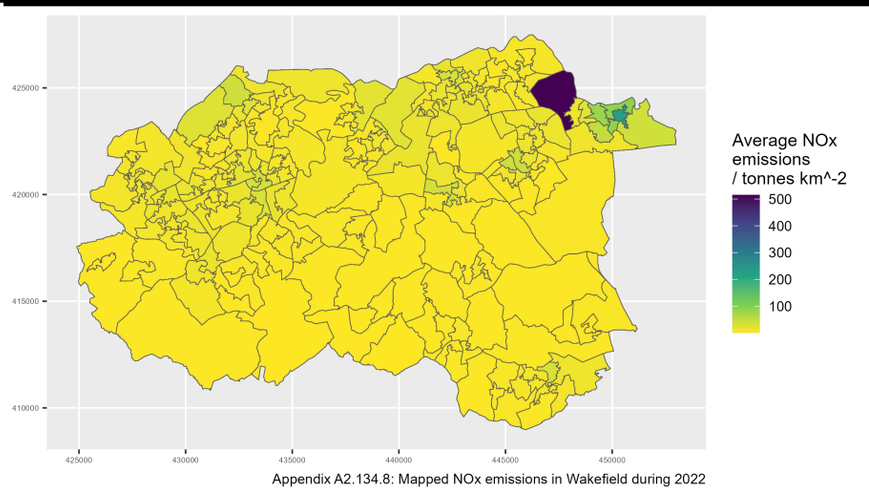

Appendix A2.134.8: Mapped NOx emissions in Wakefield during 2022

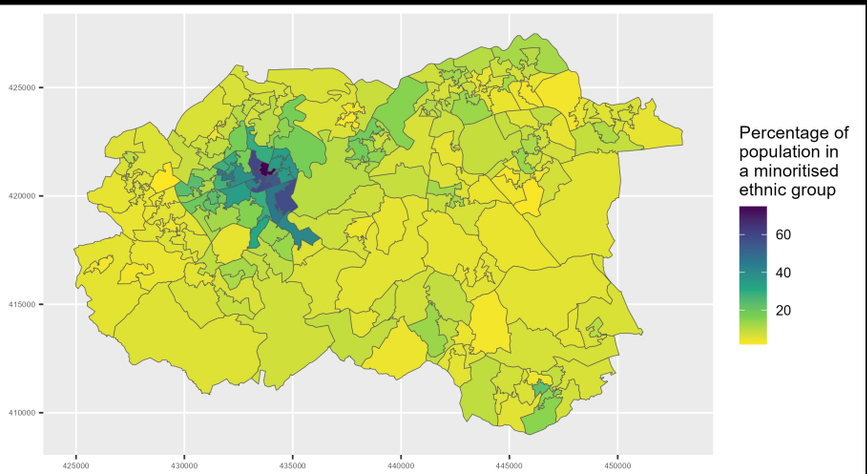

Appendix A2.134.9: Map of minoritised ethnic population in Wakefield

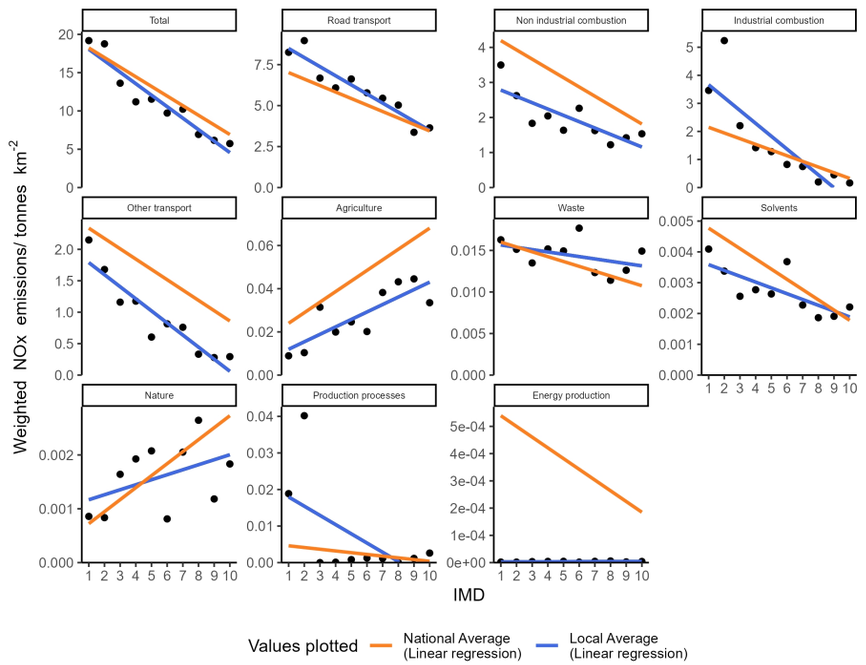

Appendix A2.135.1: Socioeconomic NOx emissions inequality in Walsall during 2022
The local average emissions for each deprivation decile are shown as a point

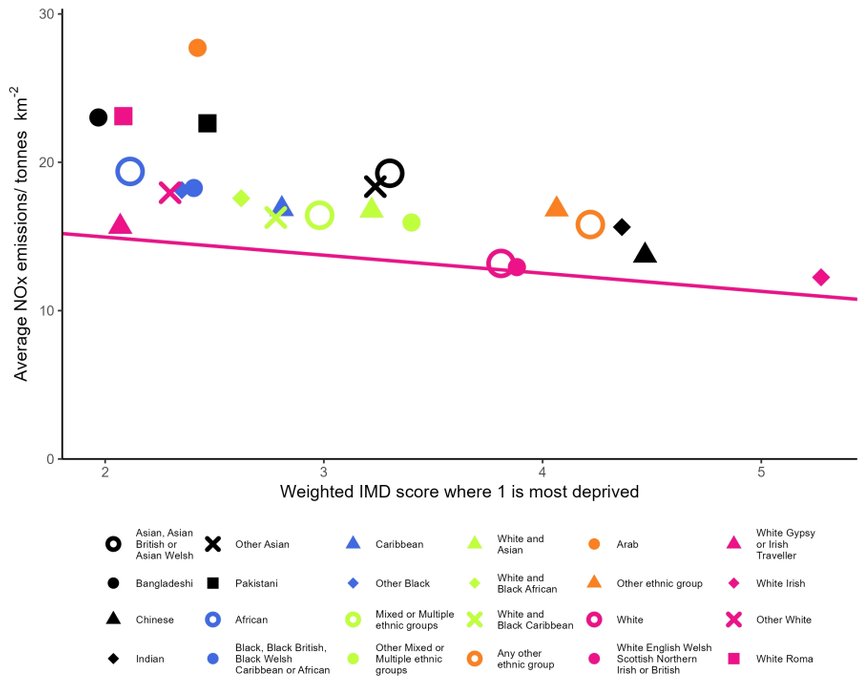

Appendix A2.135.2: Ethnicity based inequality in NOx emissions in Walsall during 2022

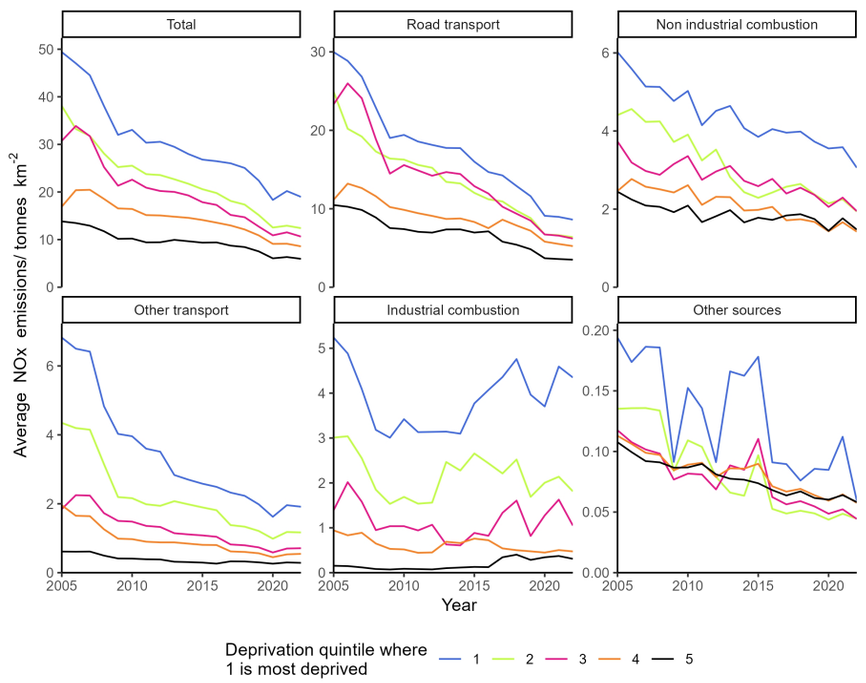

Appendix A2.135.3: Changes in deprivation based NOx emissions inequality over time in Walsall

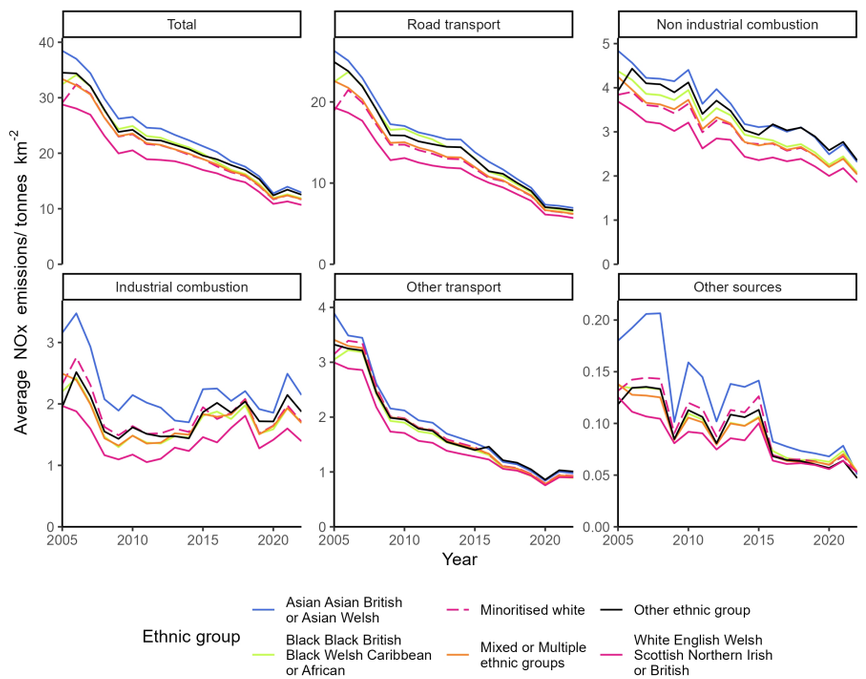

Appendix A2.135.4: Changes in ethnicity based NOx emissions inequality over time in Walsall

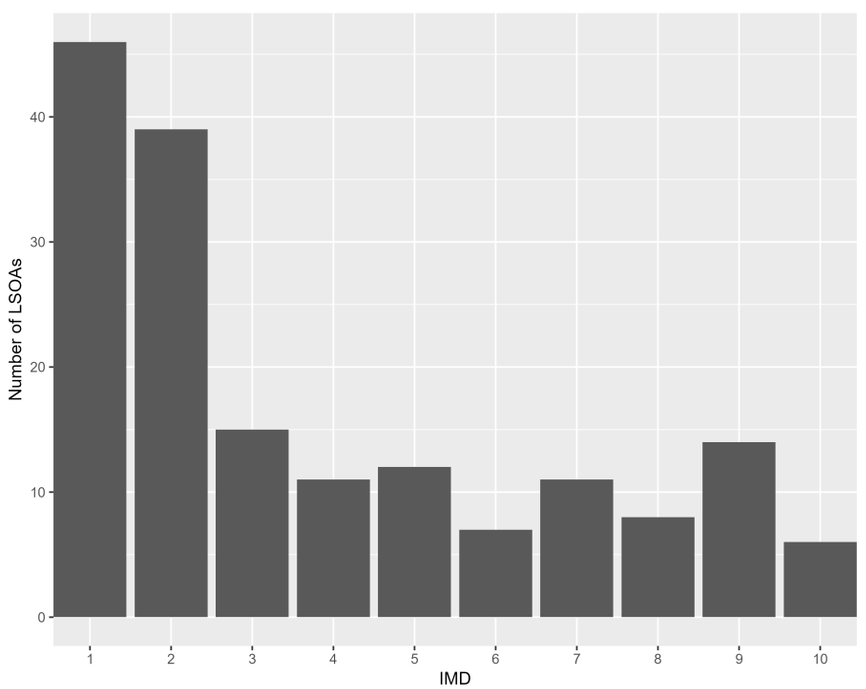

Appendix A2.135.5: The distribution of residential deprivation in Walsall (IMD 2019)

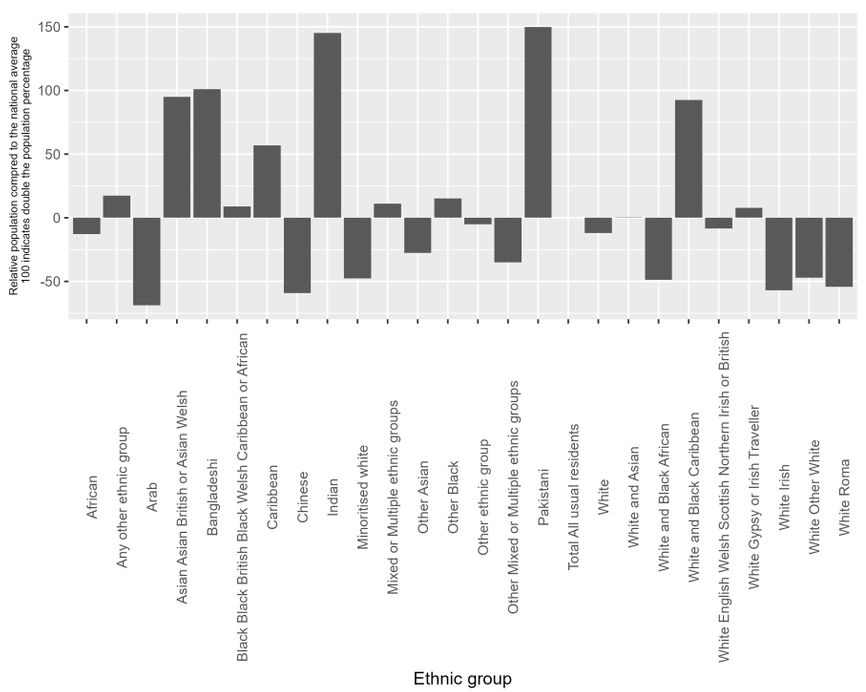

Appendix A2.135.6: the ethnic composition of Walsall (Census 2019) compared to the national average

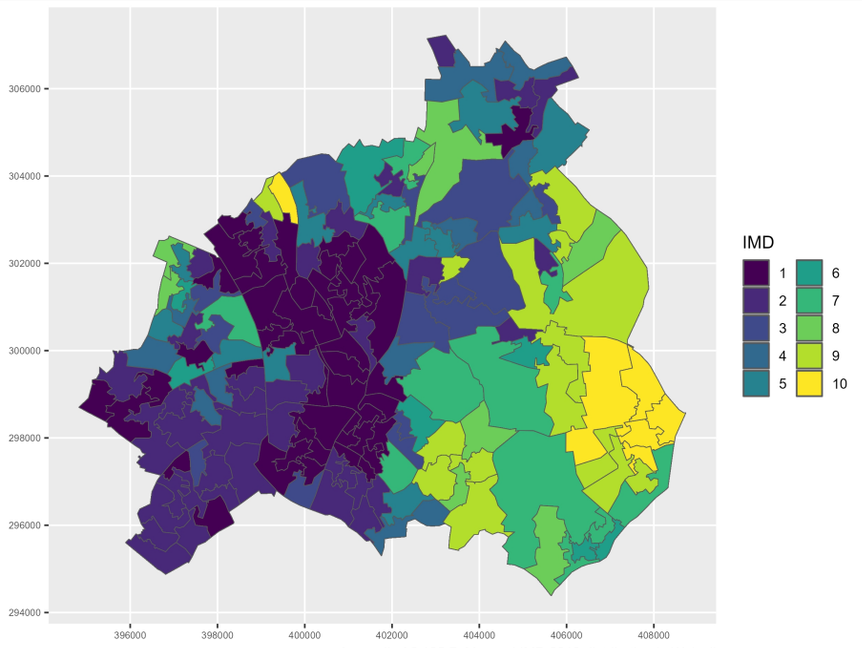

Appendix A2.135.7: Mapped IMD 2019 distribution in Walsall

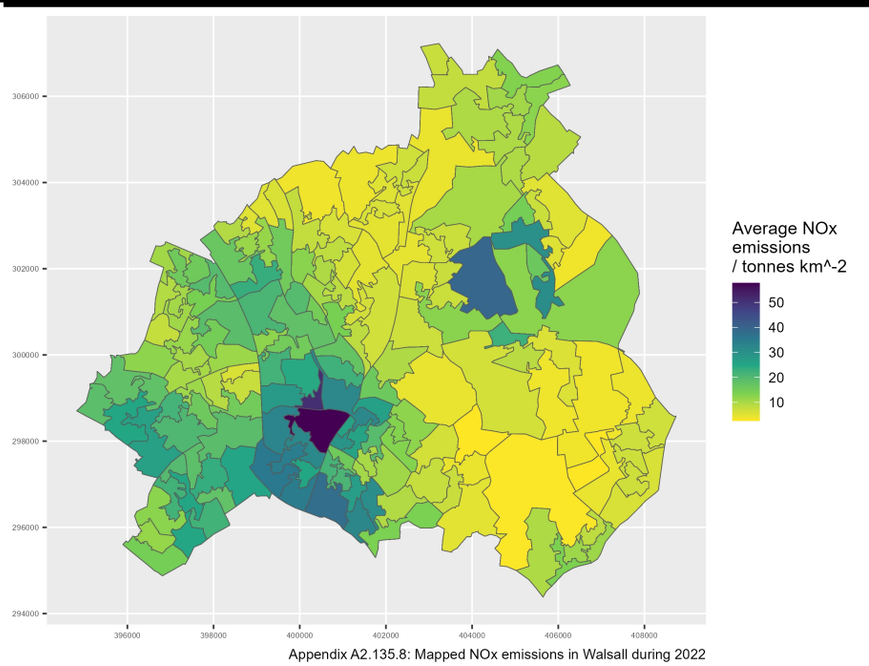

Appendix A2.135.8: Mapped NOx emissions in Walsall during 2022

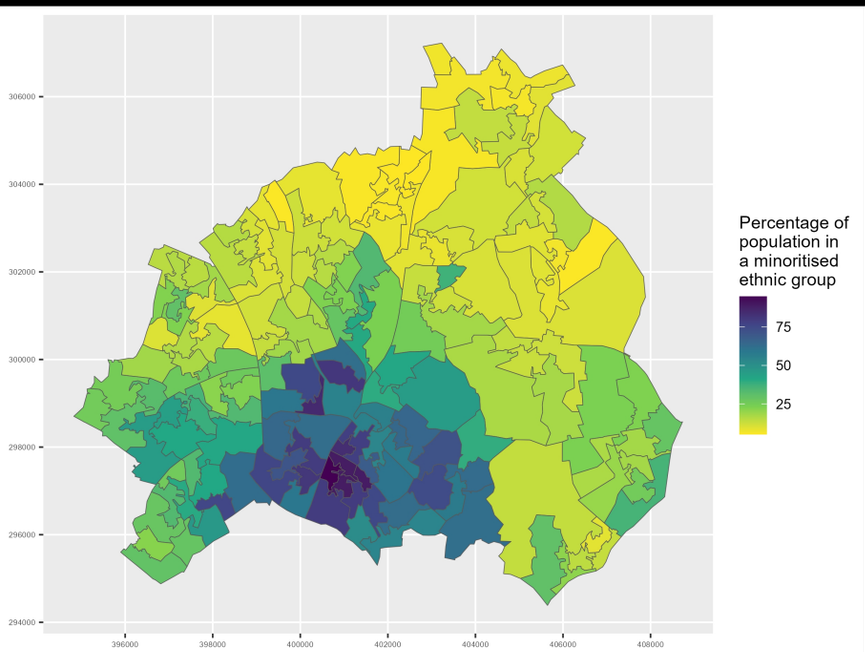

Appendix A2.135.9: Map of minoritised ethnic population in Walsall

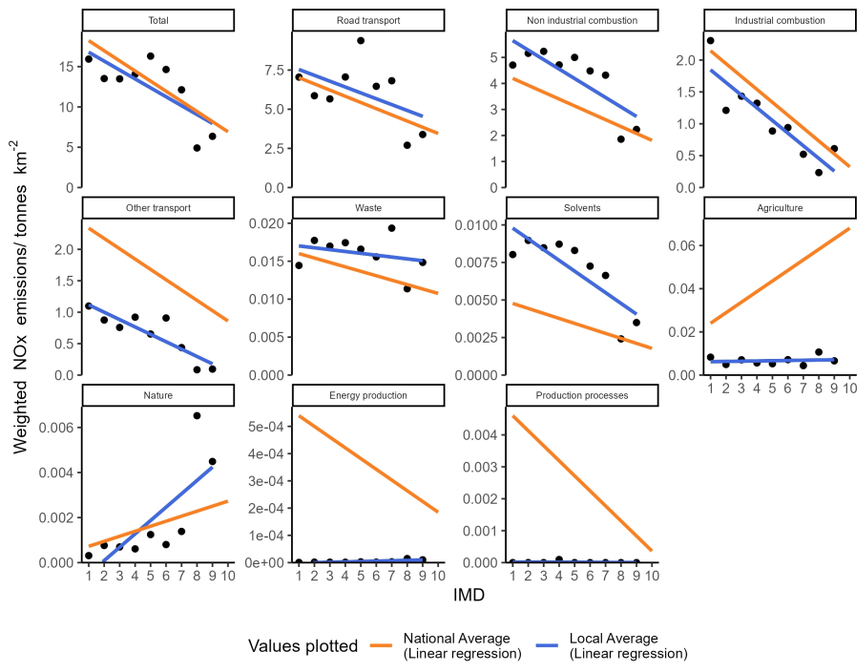

Appendix A2.136.1: Socioeconomic NOx emissions inequality in Waltham Forest during 2022
The local average emissions for each deprivation decile are shown as a point

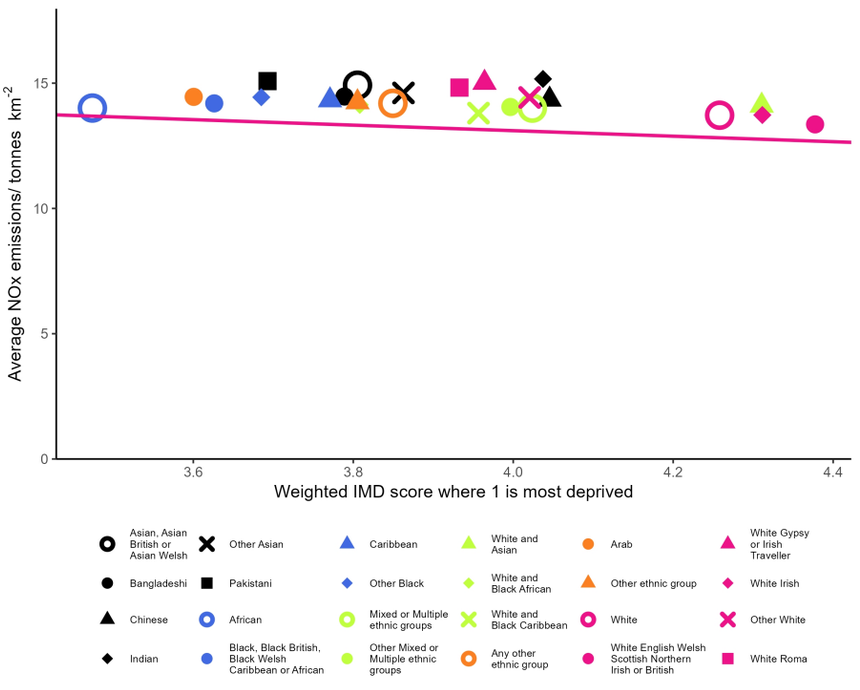

Appendix A2.136.2: Ethnicity based inequality in NOx emissions in Waltham Forest during 2022

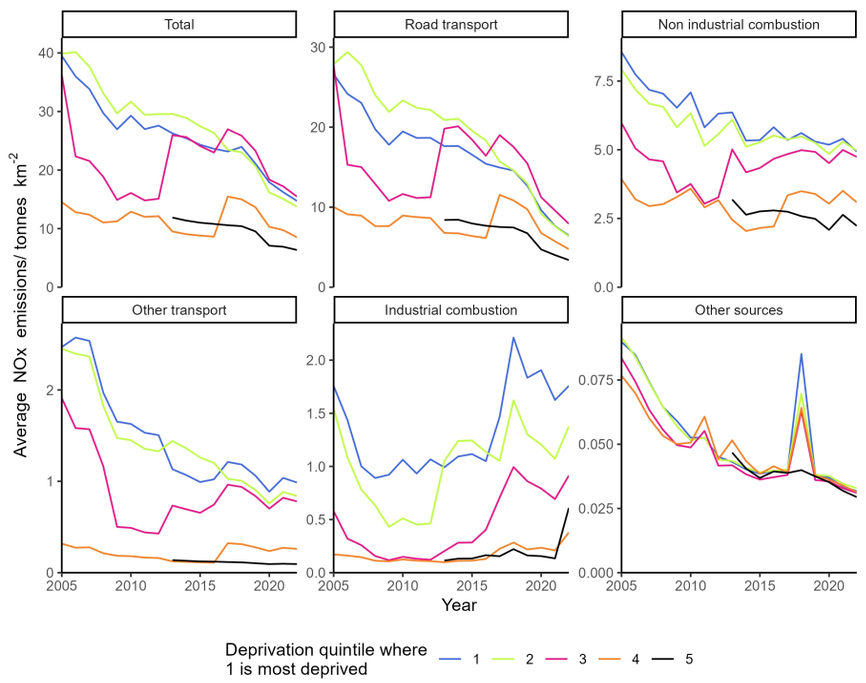

Appendix A2.136.3: Changes in deprivation based NOx emissions inequality over time in Waltham Forest

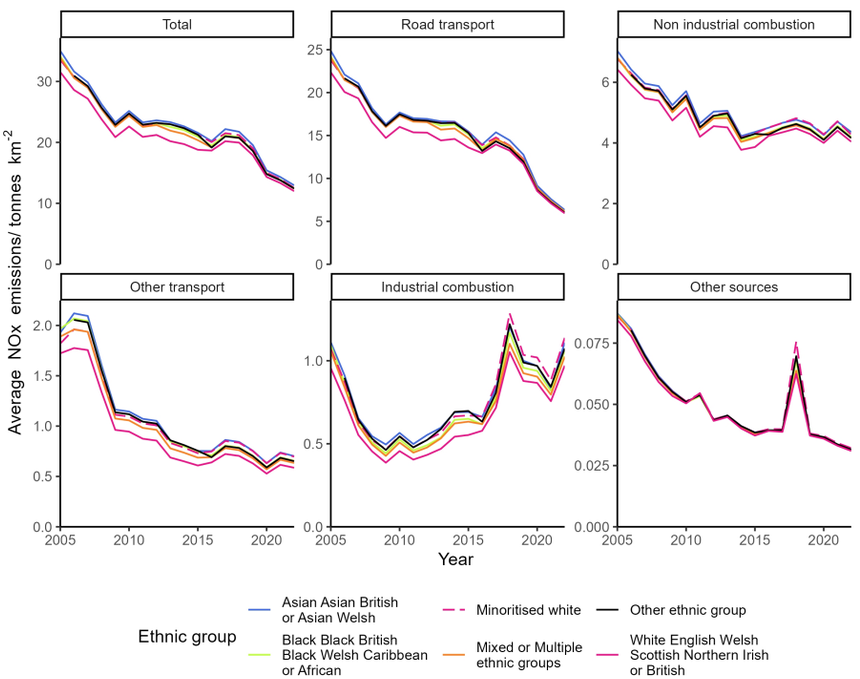

Appendix A2.136.4: Changes in ethnicity based NOx emissions inequality over time in Waltham Forest

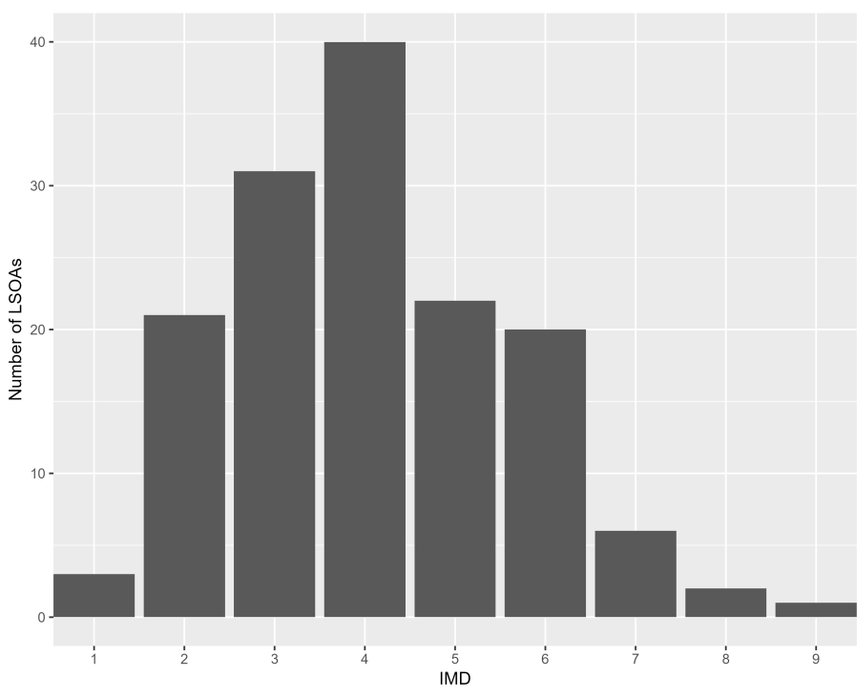

Appendix A2.136.5: The distribution of residential deprivation in Waltham Forest (IMD 2019)

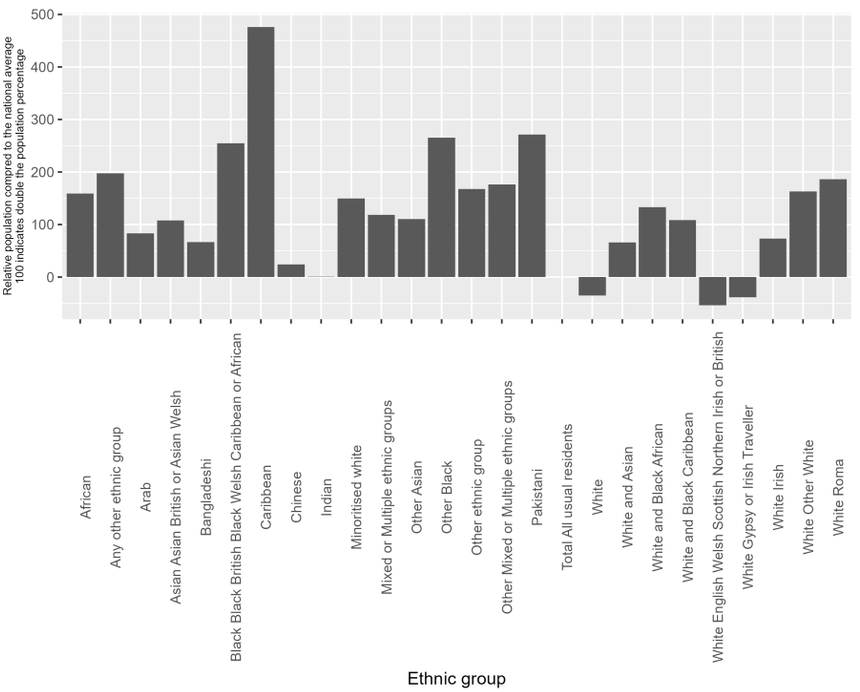

Appendix A2.136.6: the ethnic composition of Waltham Forest (Census 2019) compared to the national average

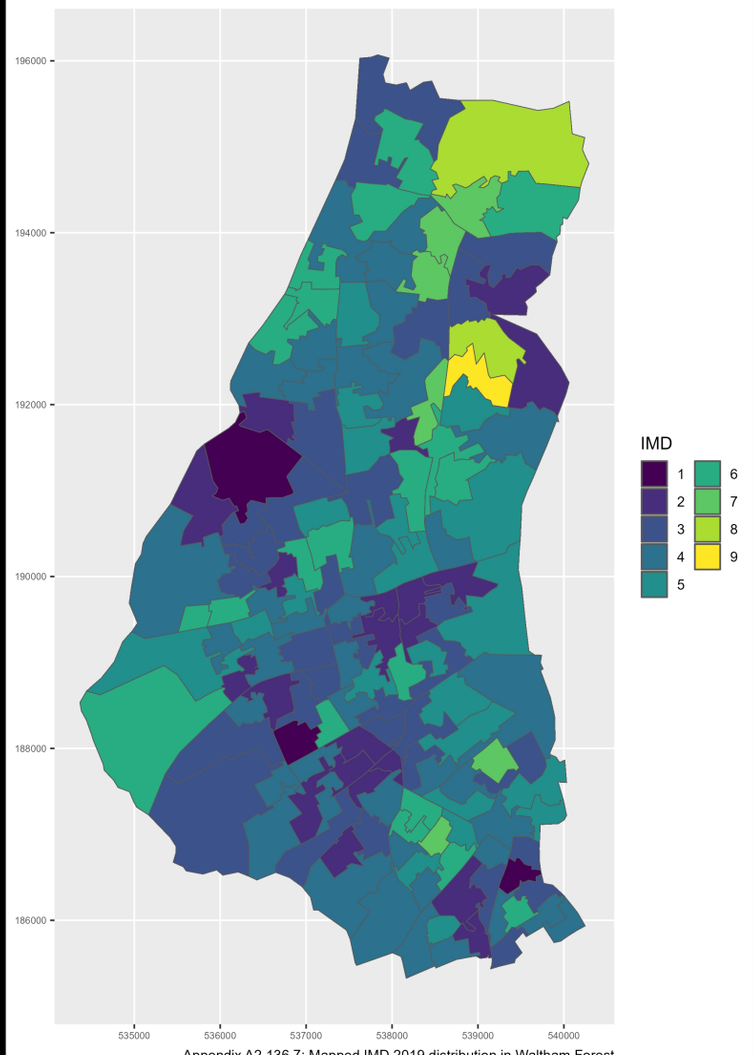

Appendix A2.136.7: Mapped IMD 2019 distribution in Waltham Forest

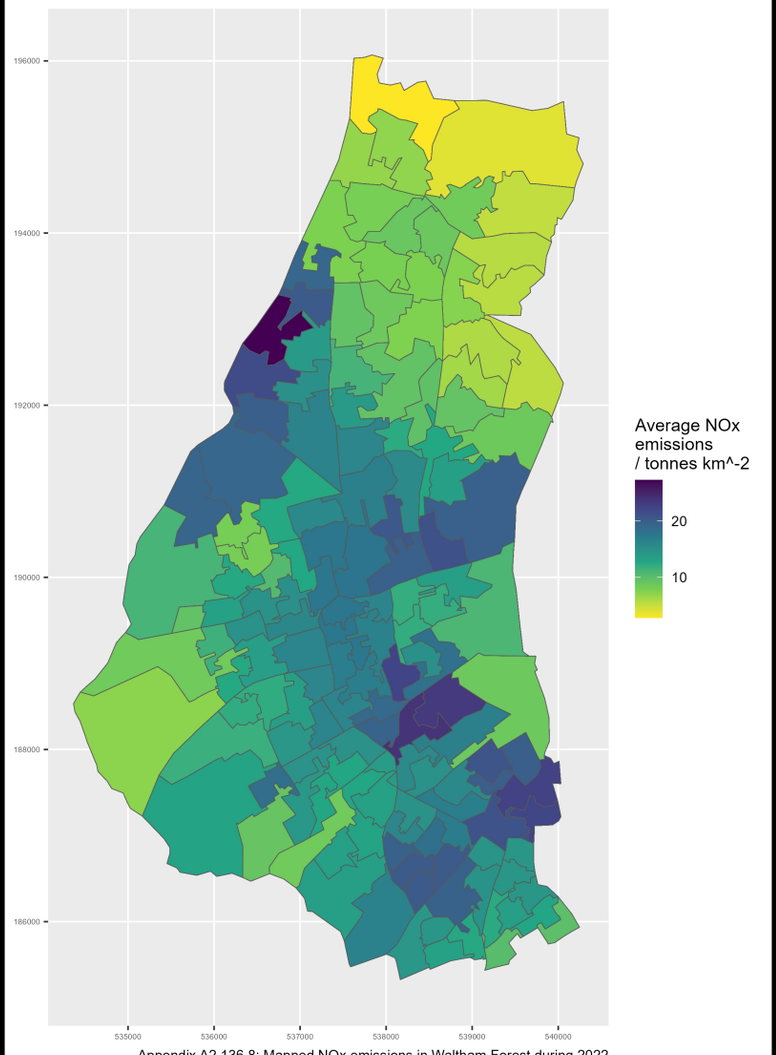

Appendix A2.136.8: Mapped NOx emissions in Waltham Forest during 2022

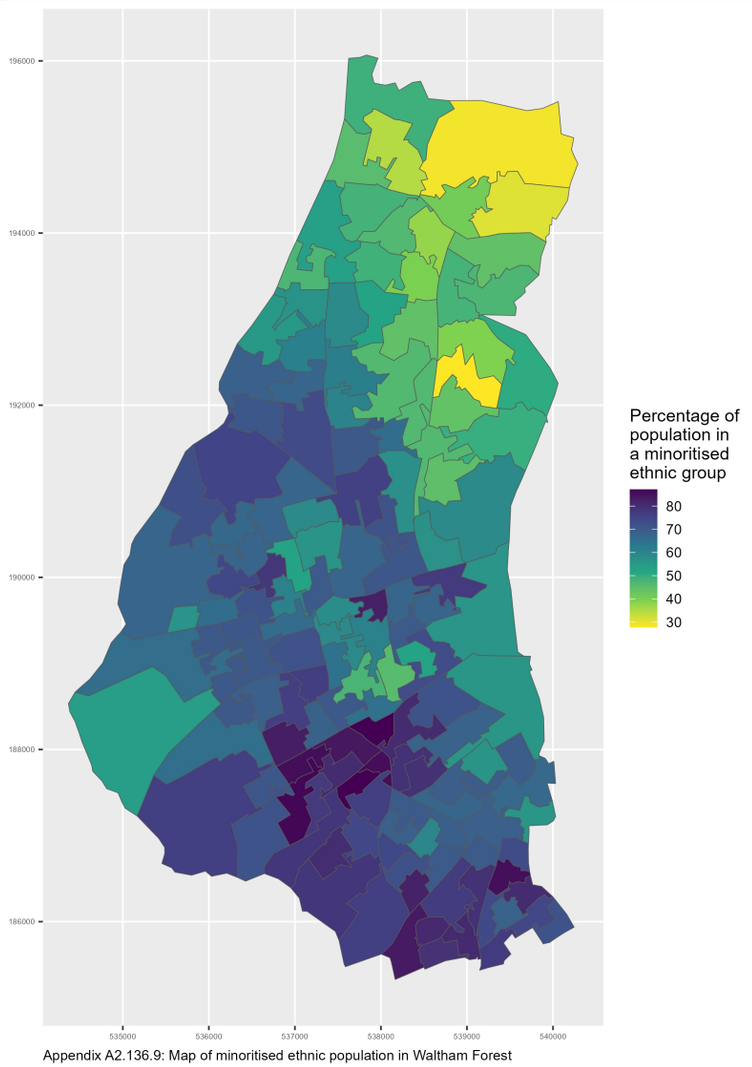

Appendix A2.136.9: Map of minoritised ethnic population in Waltham Forest

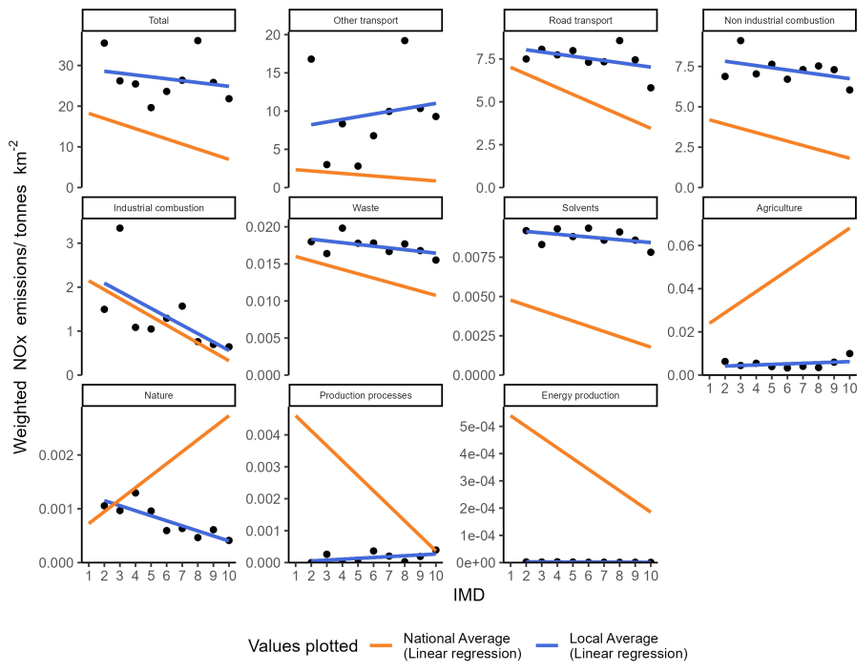

Appendix A2.137.1: Socioeconomic NOx emissions inequality in Wandsworth during 2022
The local average emissions for each deprivation decile are shown as a point

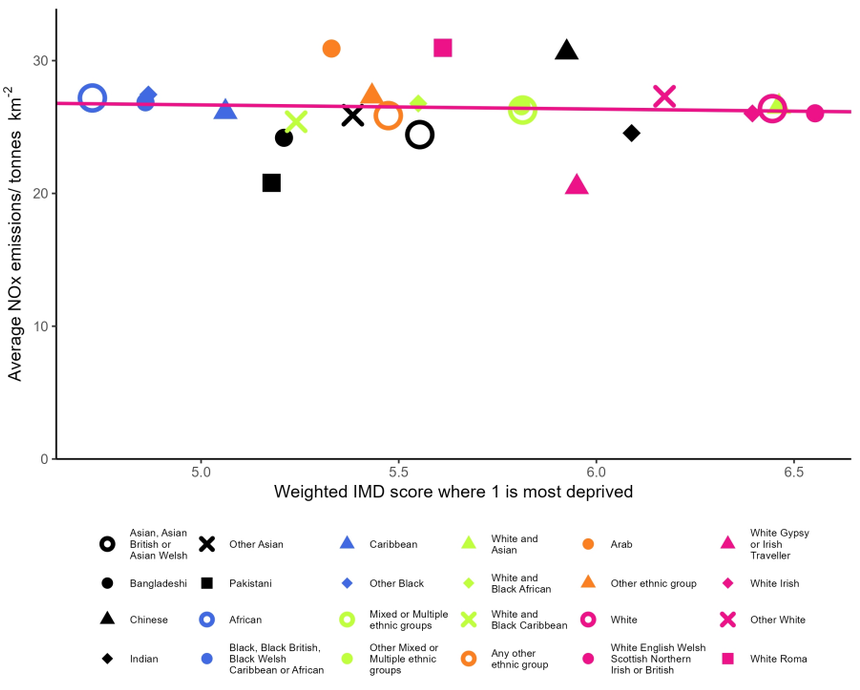

Appendix A2.137.2: Ethnicity based inequality in NOx emissions in Wandsworth during 2022

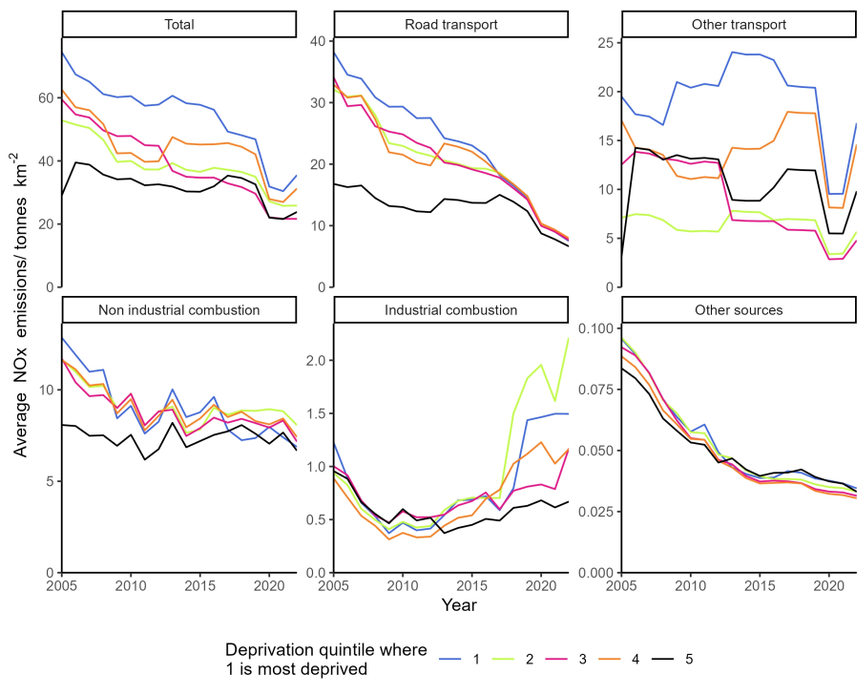

Appendix A2.137.3: Changes in deprivation based NOx emissions inequality over time in Wandsworth

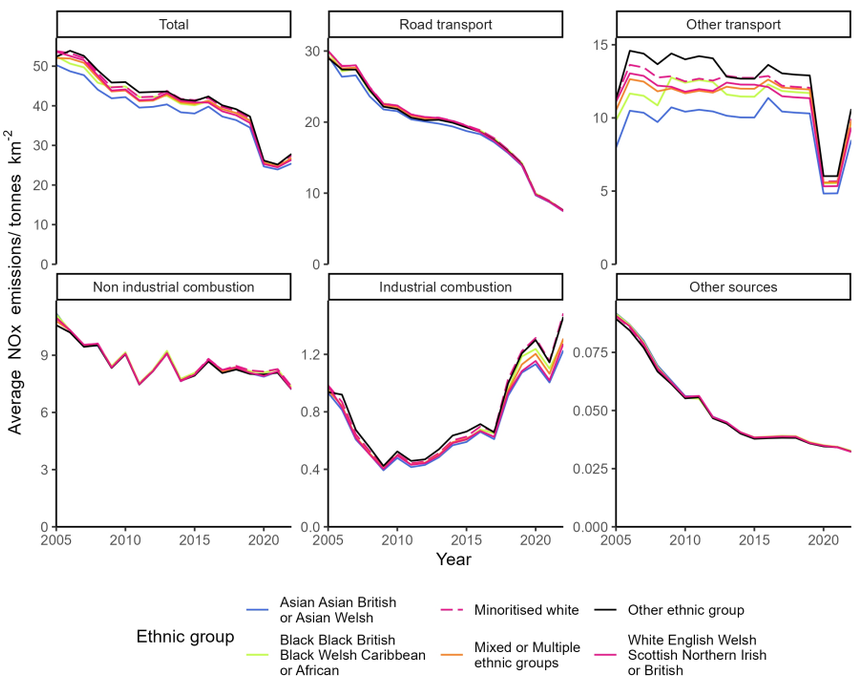

Appendix A2.137.4: Changes in ethnicity based NOx emissions inequality over time in Wandsworth

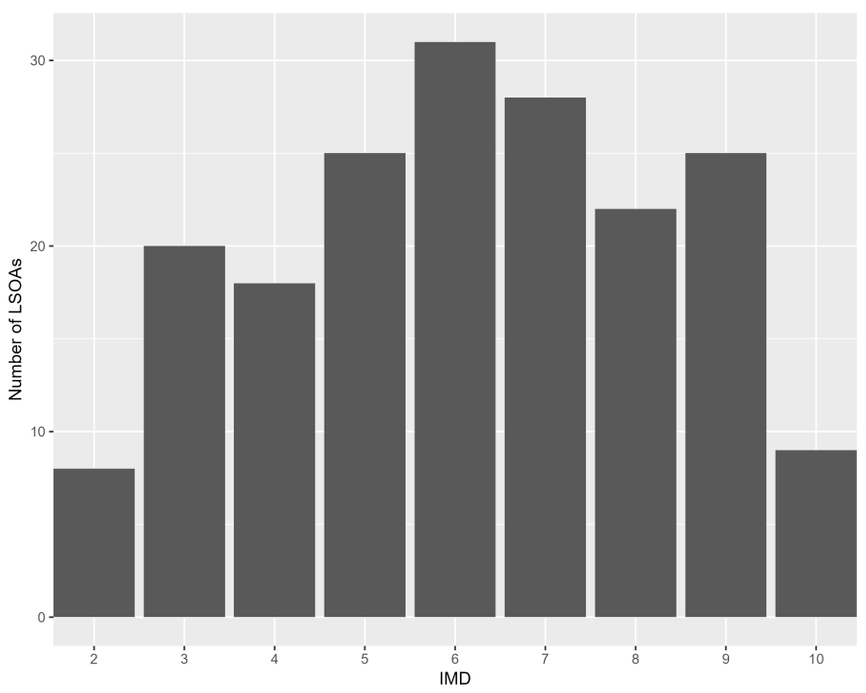

Appendix A2.137.5: The distribution of residential deprivation in Wandsworth (IMD 2019)

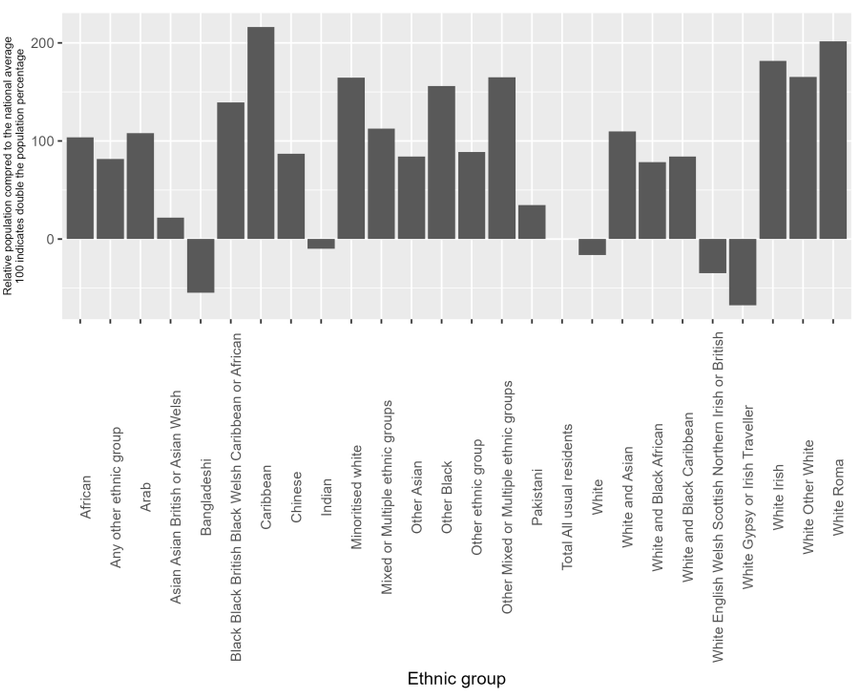

Appendix A2.137.6: the ethnic composition of Wandsworth (Census 2019) compared to the national average

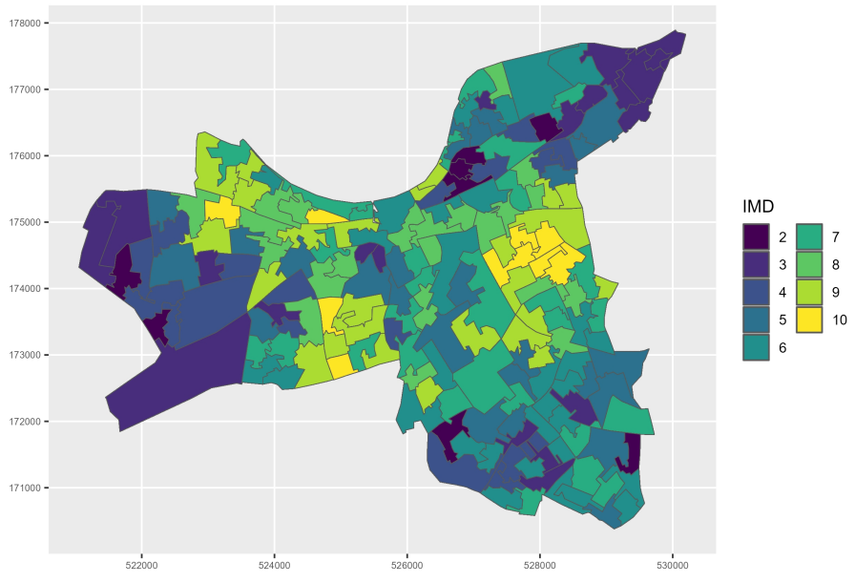

Appendix A2.137.7: Mapped IMD 2019 distribution in Wandsworth

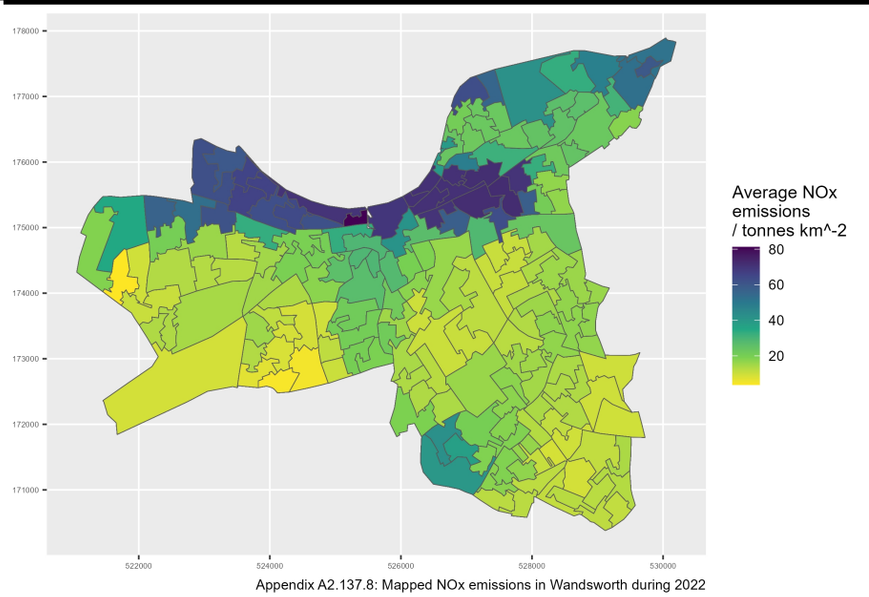

Appendix A2.137.8: Mapped NOx emissions in Wandsworth during 2022

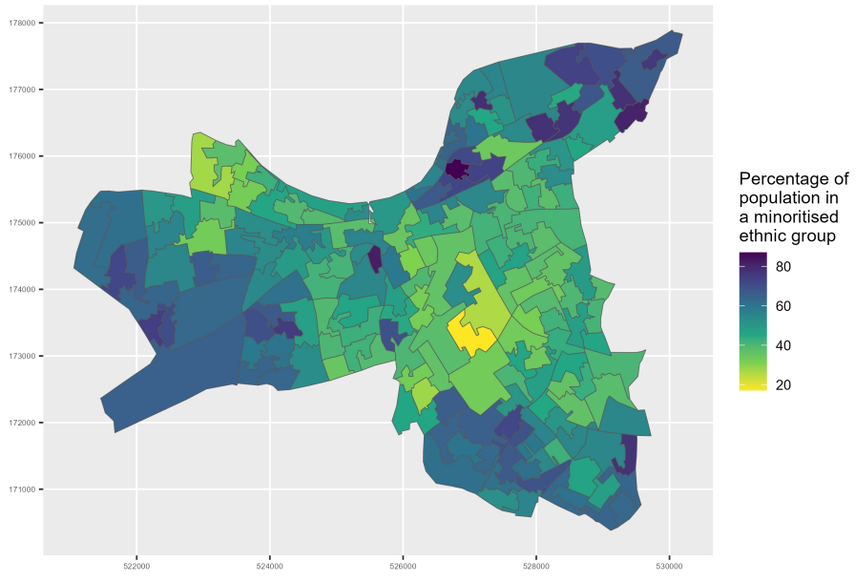

Appendix A2.137.9: Map of minoritised ethnic population in Wandsworth

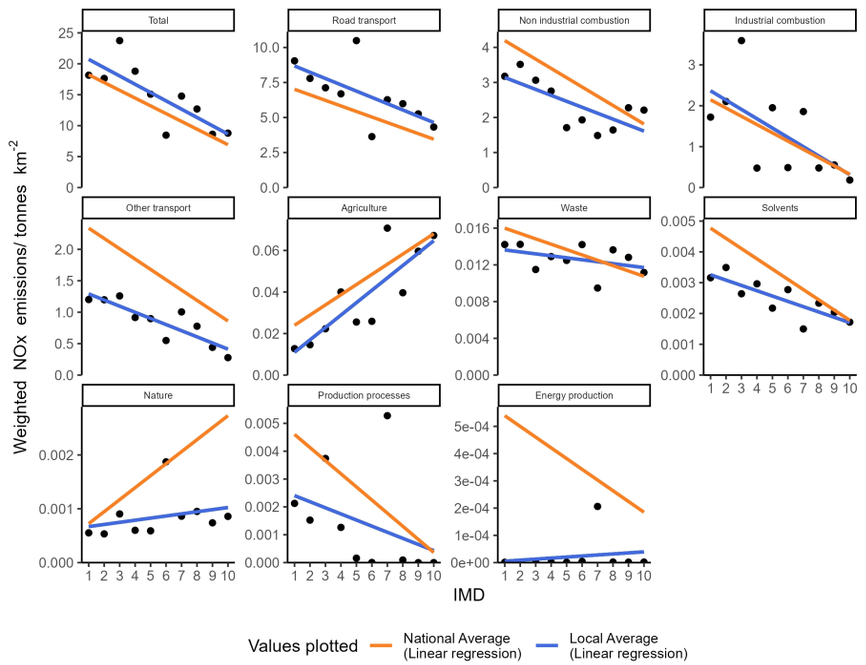

Appendix A2.138.1: Socioeconomic NOx emissions inequality in Warrington during 2022
The local average emissions for each deprivation decile are shown as a point

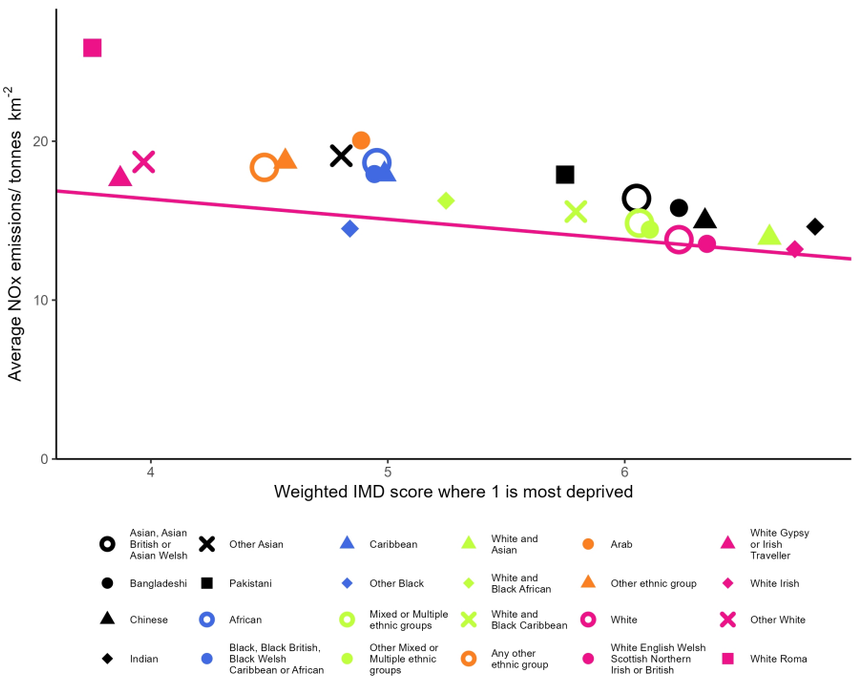

Appendix A2.138.2: Ethnicity based inequality in NOx emissions in Warrington during 2022

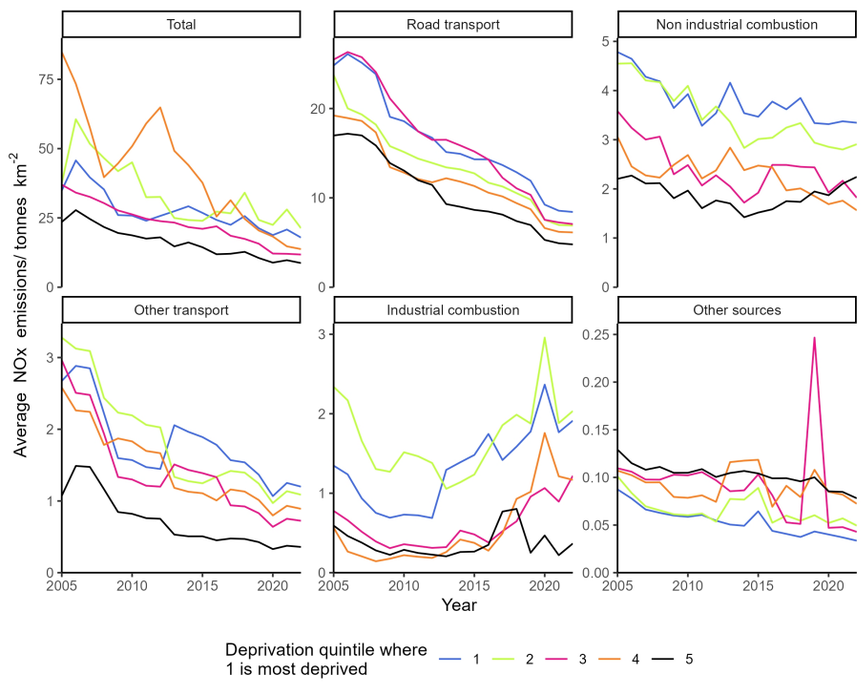

Appendix A2.138.3: Changes in deprivation based NOx emissions inequality over time in Warrington

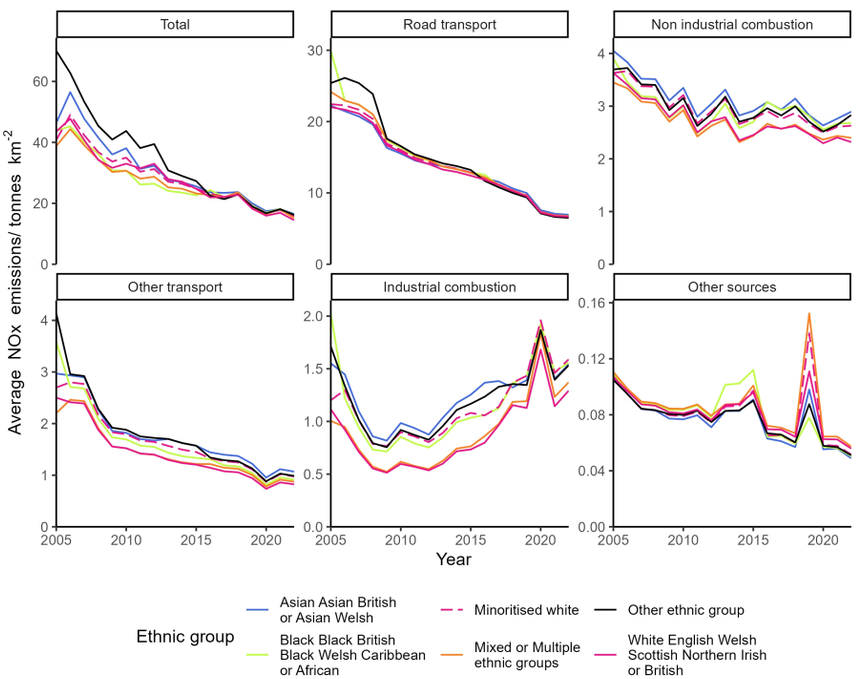

Appendix A2.138.4: Changes in ethnicity based NOx emissions inequality over time in Warrington

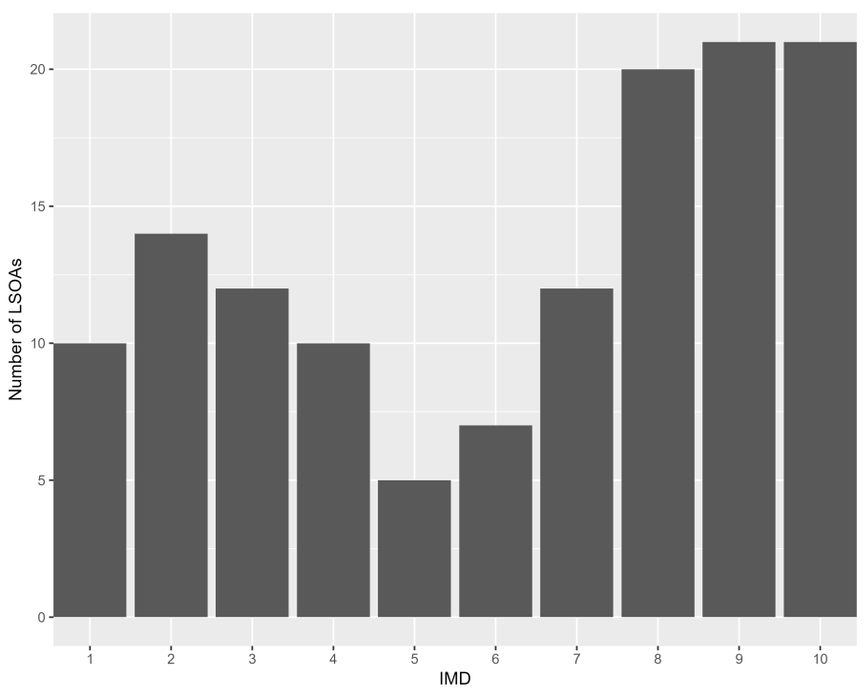

Appendix A2.138.5: The distribution of residential deprivation in Warrington (IMD 2019)

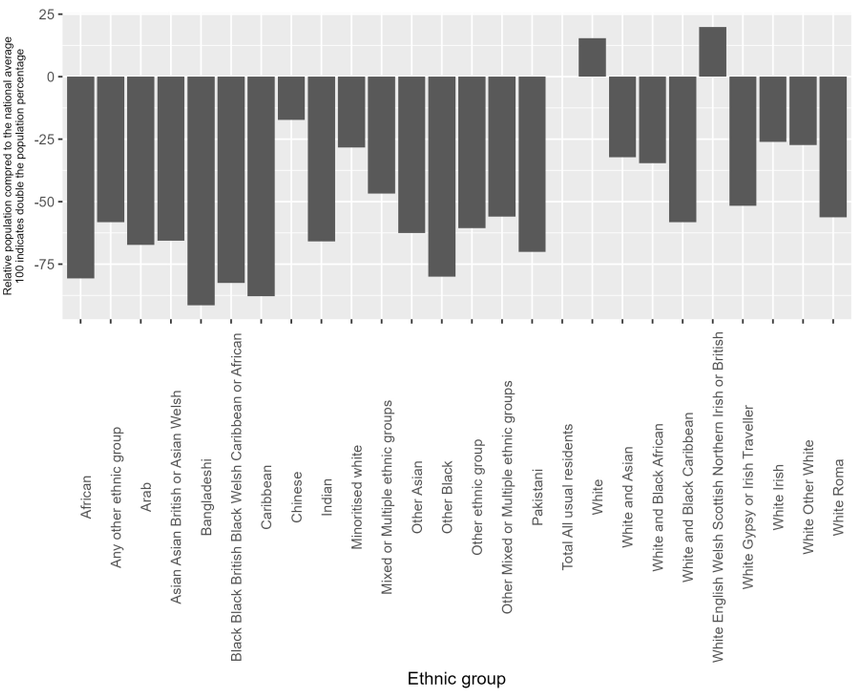

Appendix A2.138.6: the ethnic composition of Warrington (Census 2019) compared to the national average

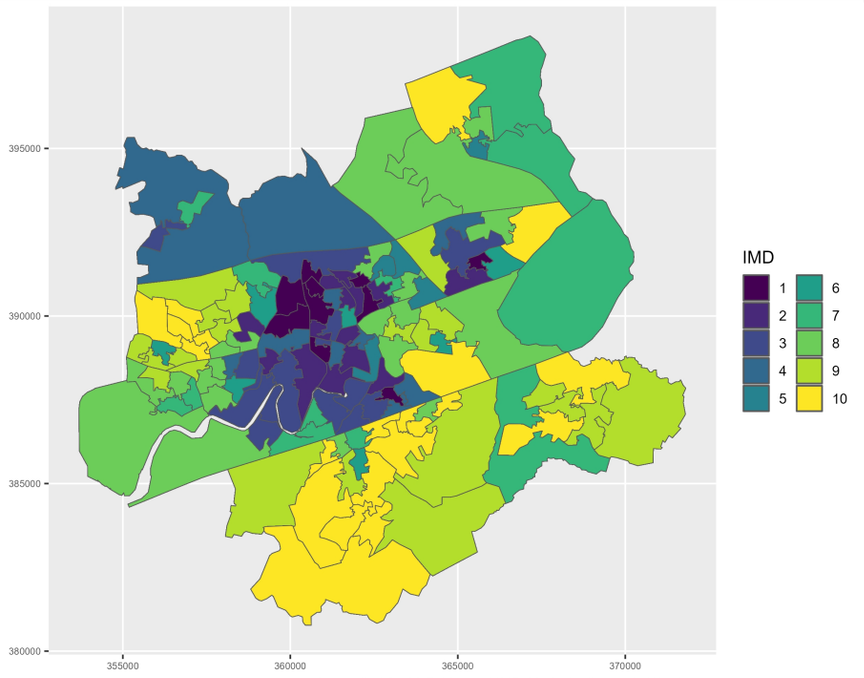

Appendix A2.138.7: Mapped IMD 2019 distribution in Warrington

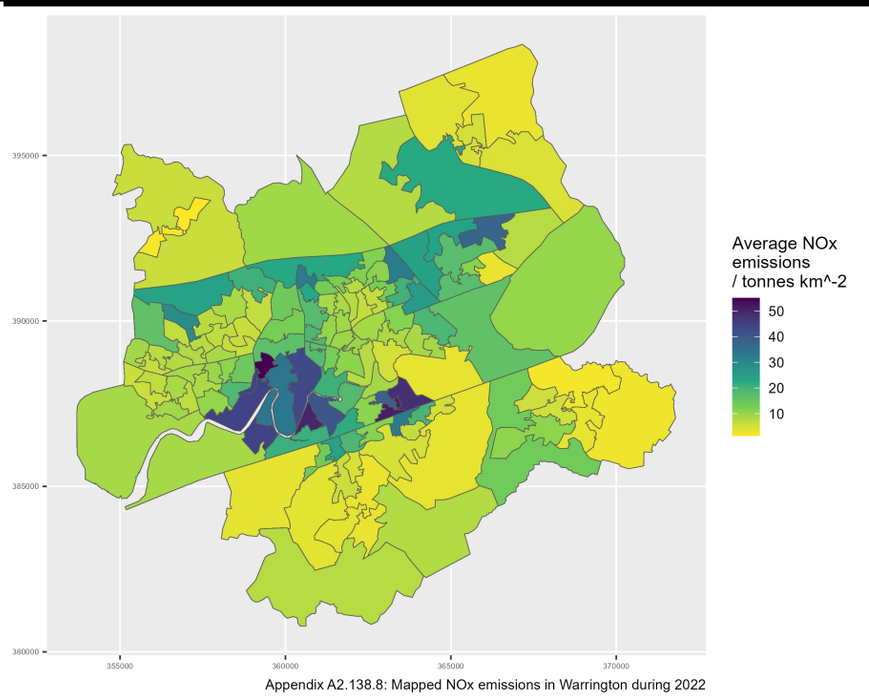

Appendix A2.138.8: Mapped NOx emissions in Warrington during 2022

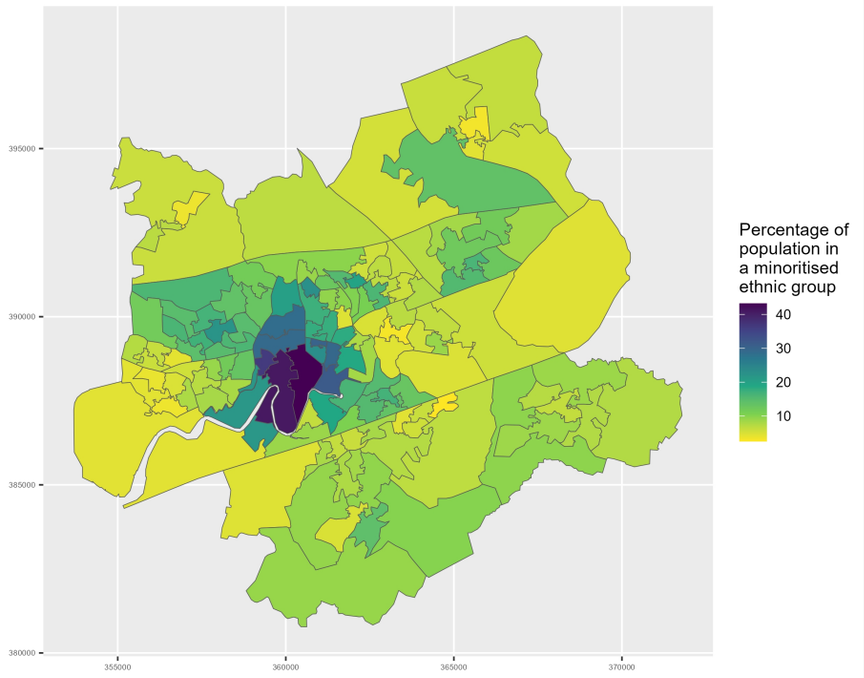

Appendix A2.138.9: Map of minoritised ethnic population in Warrington

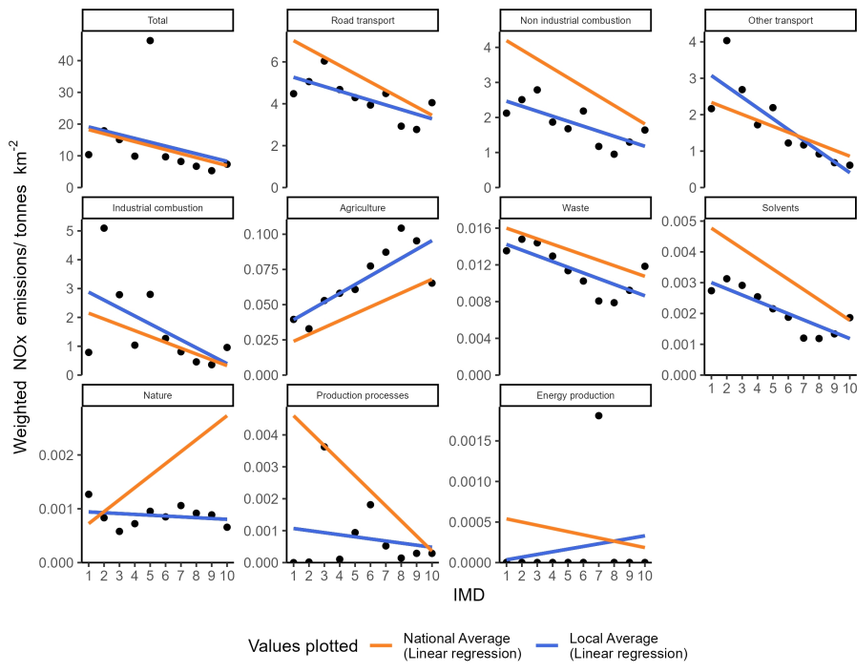

Appendix A2.139.1: Socioeconomic NOx emissions inequality in Warwickshire during 2022
The local average emissions for each deprivation decile are shown as a point

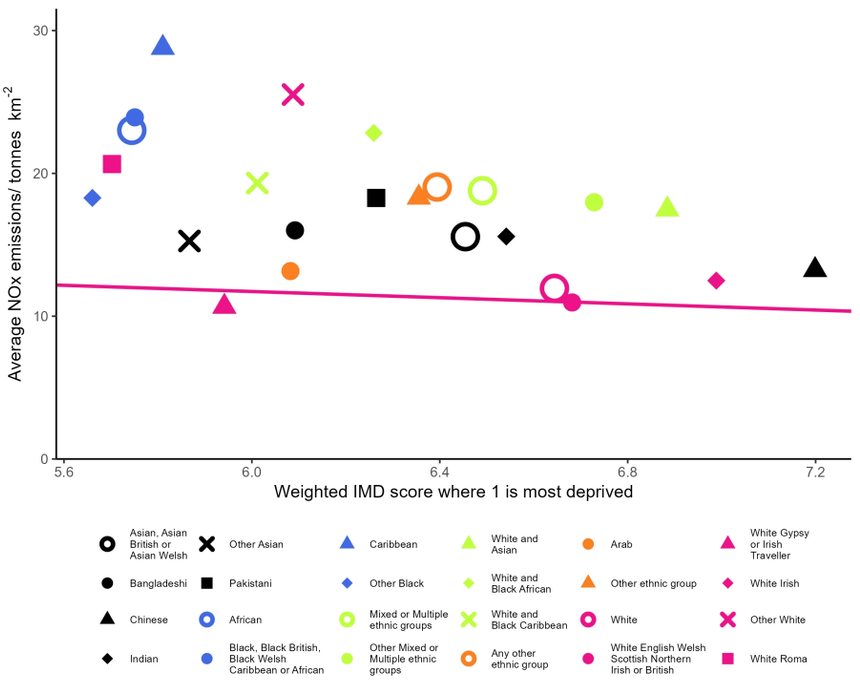

Appendix A2.139.2: Ethnicity based inequality in NOx emissions in Warwickshire during 2022

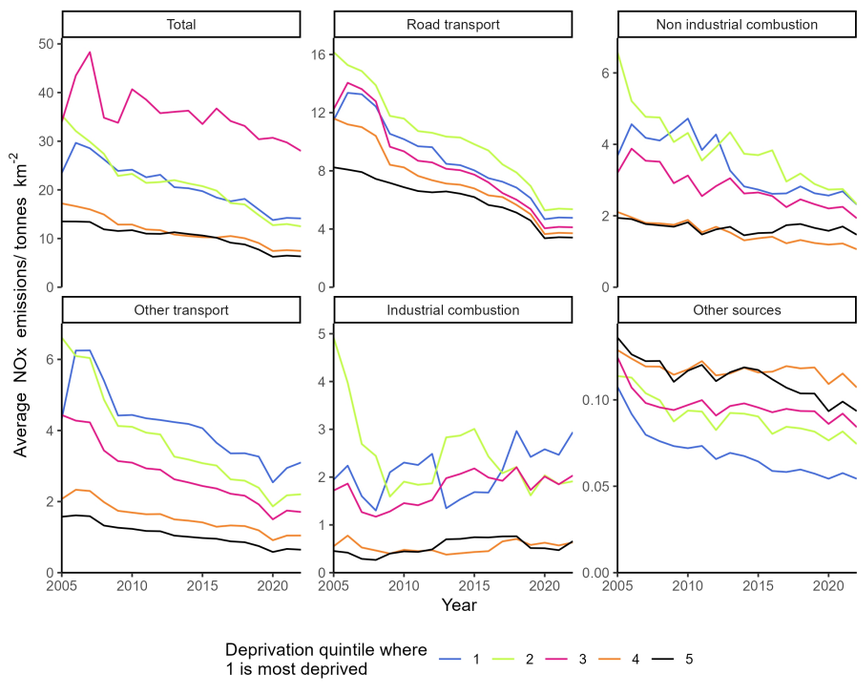

Appendix A2.139.3: Changes in deprivation based NOx emissions inequality over time in Warwickshire

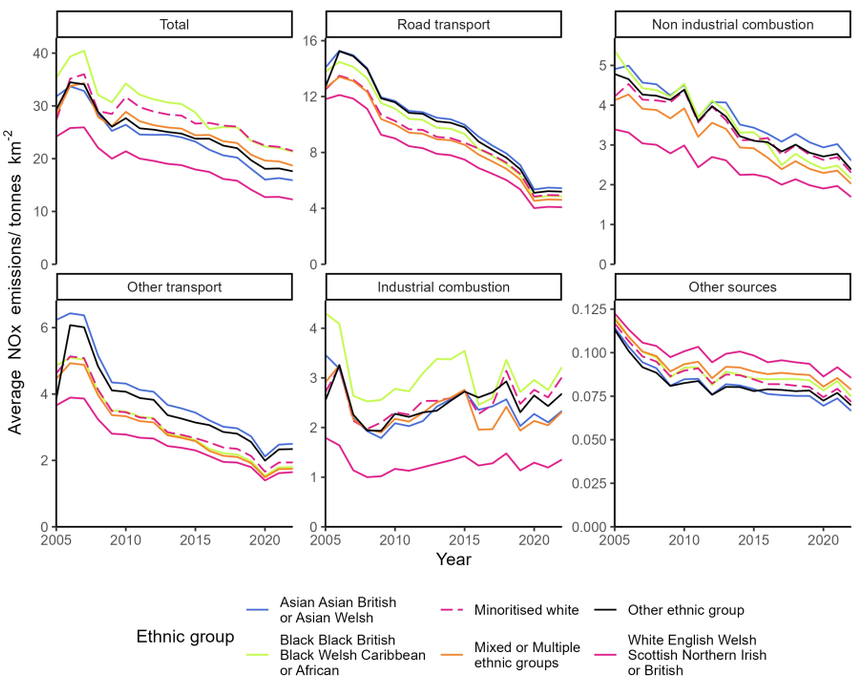

Appendix A2.139.4: Changes in ethnicity based NOx emissions inequality over time in Warwickshire

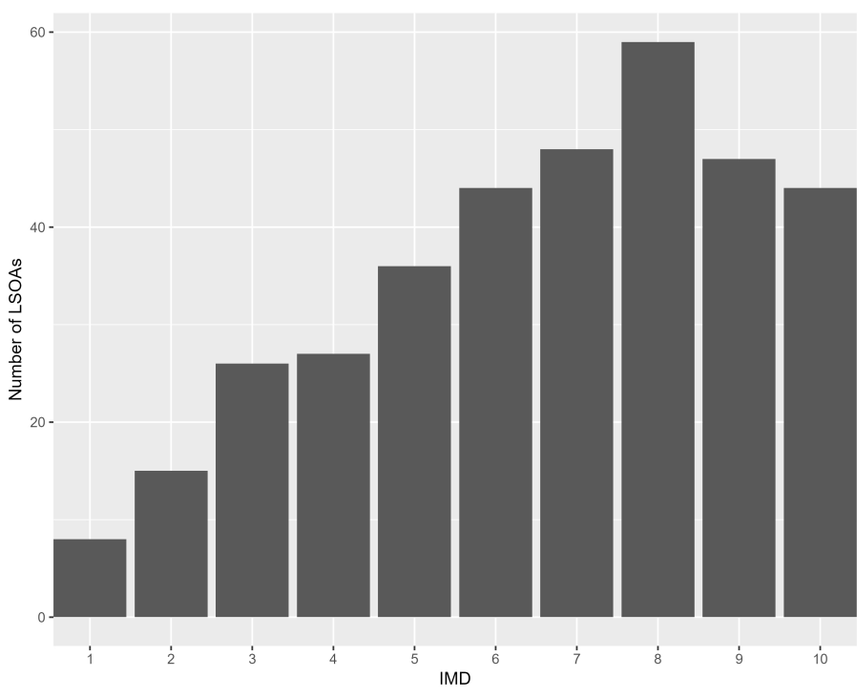

Appendix A2.139.5: The distribution of residential deprivation in Warwickshire (IMD 2019)

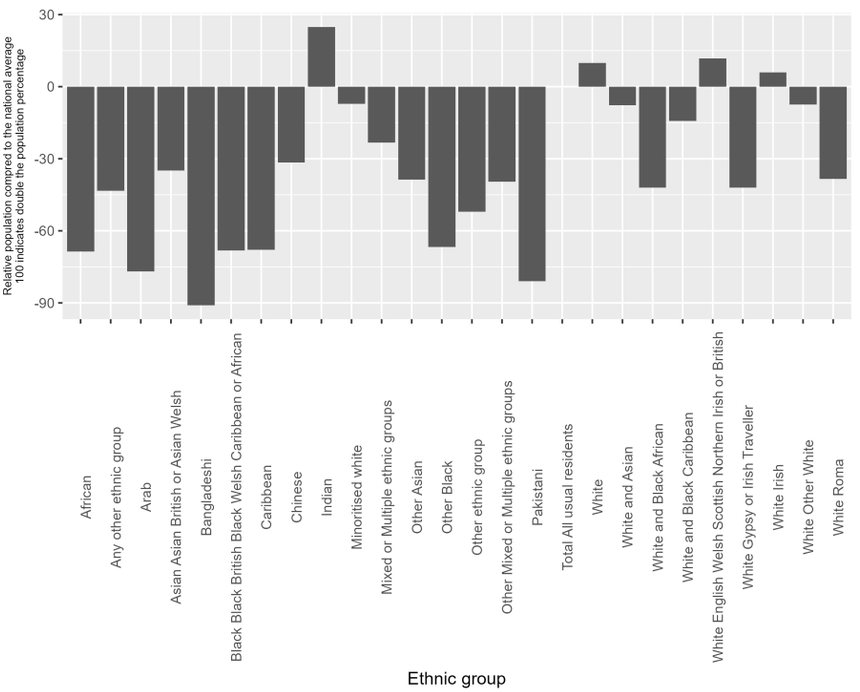

Appendix A2.139.6: the ethnic composition of Warwickshire (Census 2019) compared to the national average

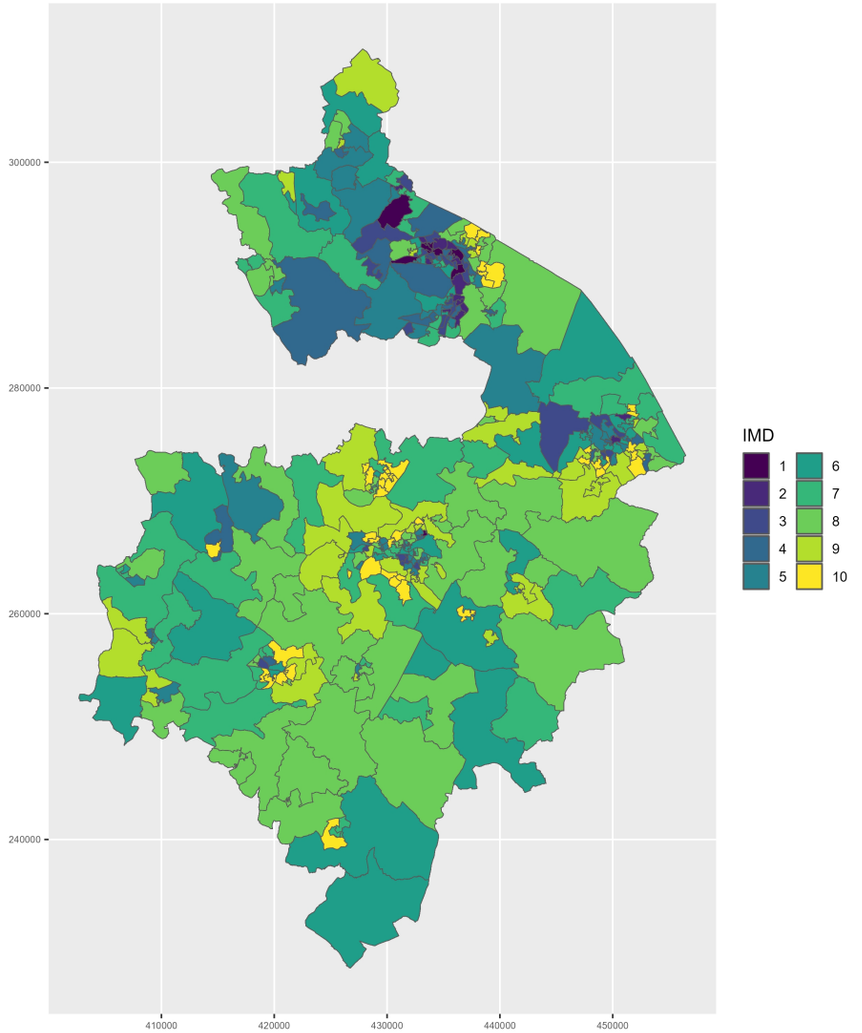

Appendix A2.139.7: Mapped IMD 2019 distribution in Warwickshire

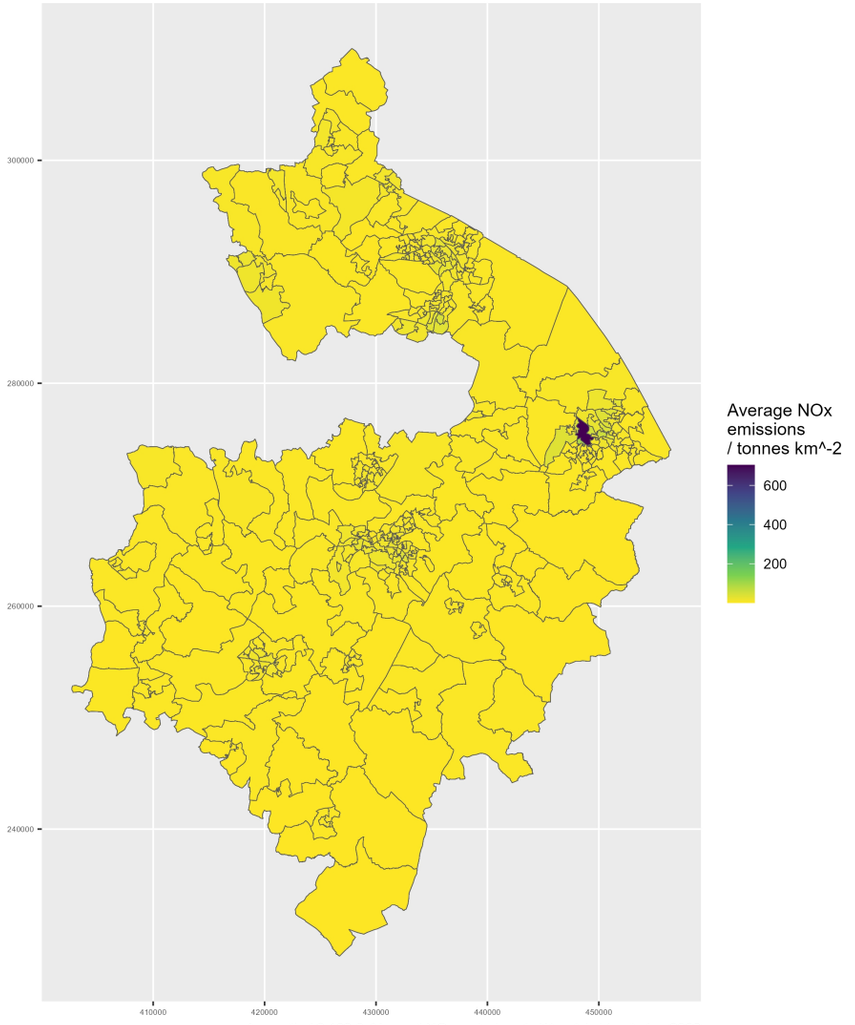

Appendix A2.139.8: Mapped NOx emissions in Warwickshire during 2022

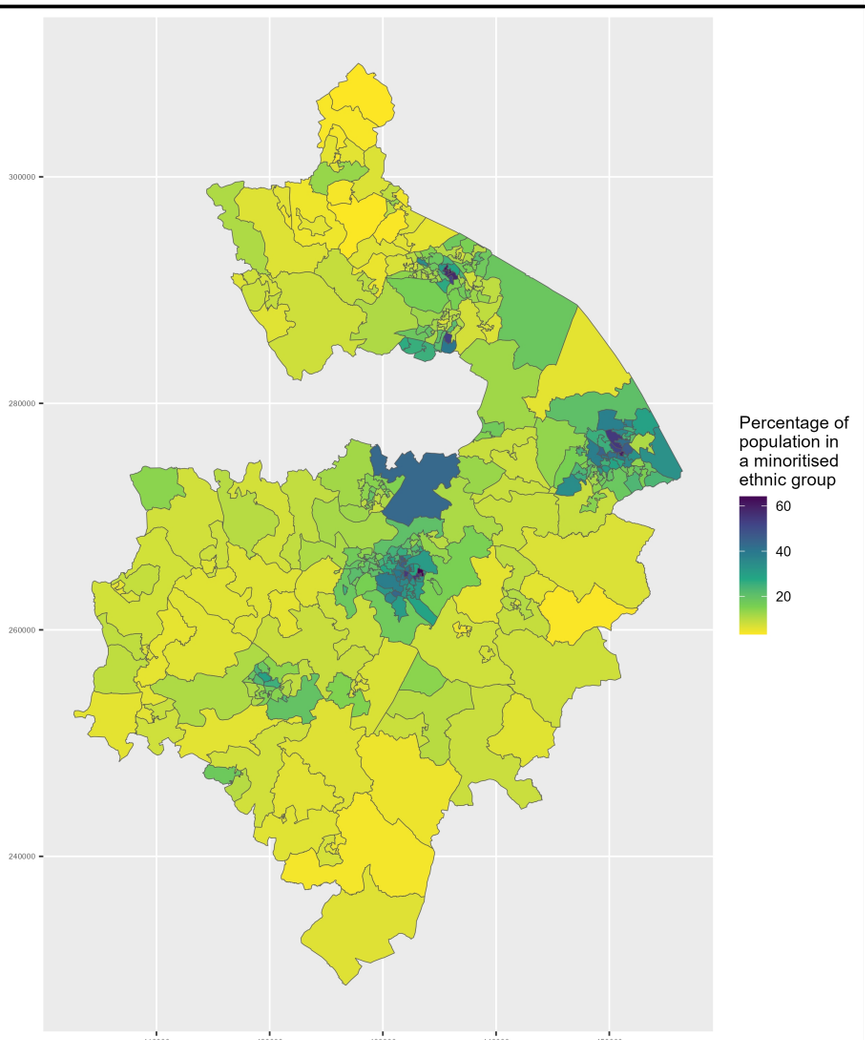

Appendix A2.139.9: Map of minoritised ethnic population in Warwickshire

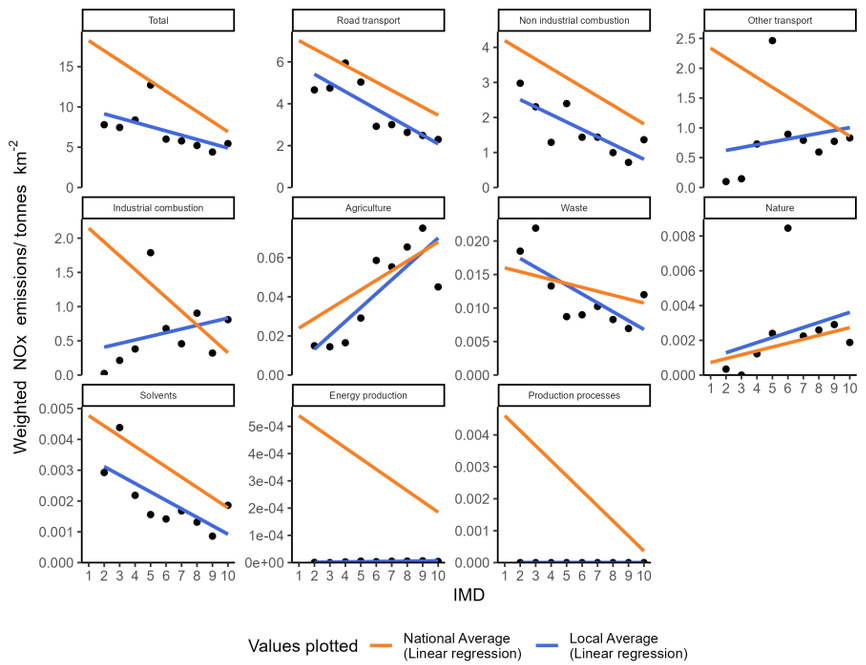

Appendix A2.140.1: Socioeconomic NOx emissions inequality in West Berkshire during 2022
The local average emissions for each deprivation decile are shown as a point

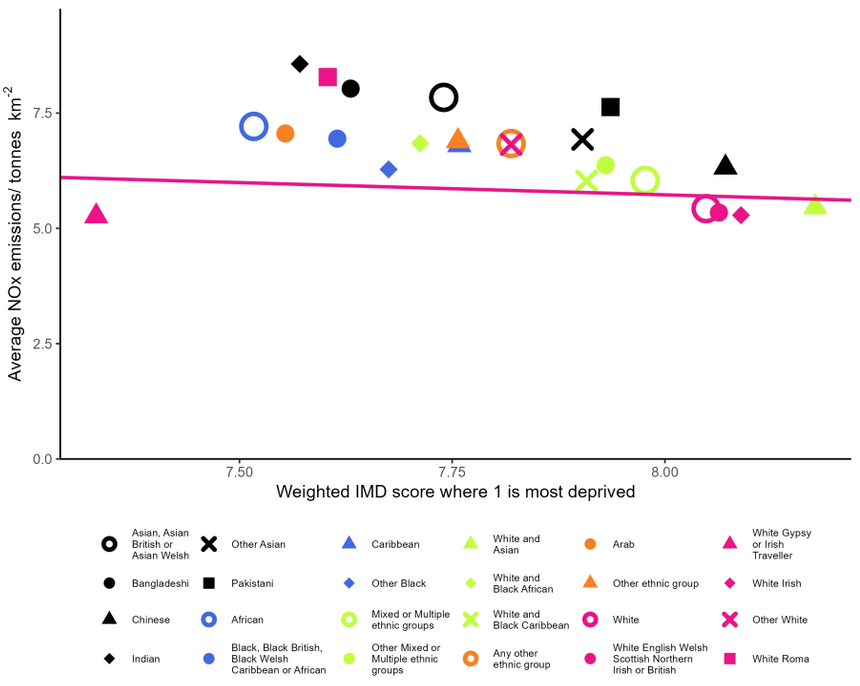

Appendix A2.140.2: Ethnicity based inequality in NOx emissions in West Berkshire during 2022

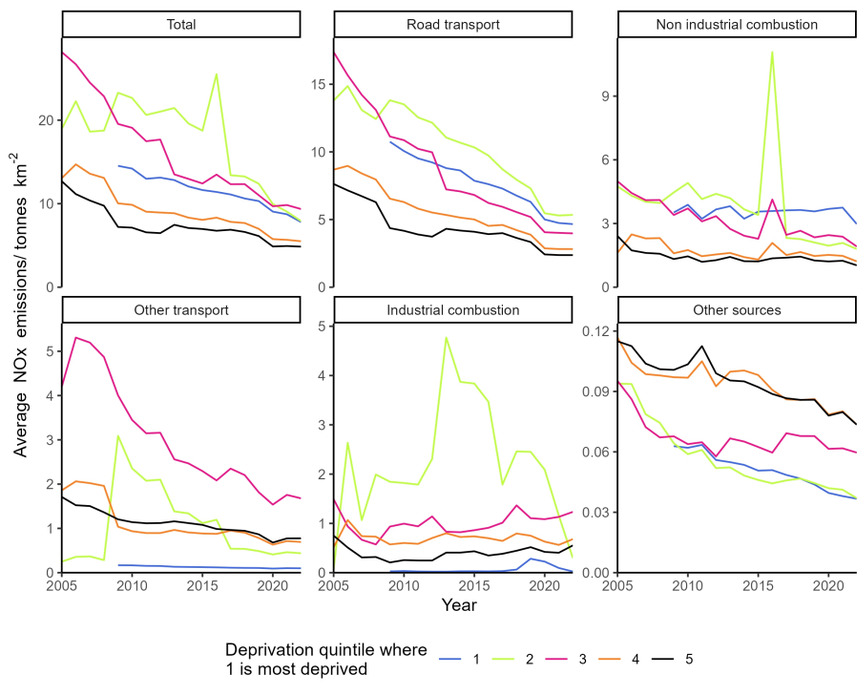

Appendix A2.140.3: Changes in deprivation based NOx emissions inequality over time in West Berkshire

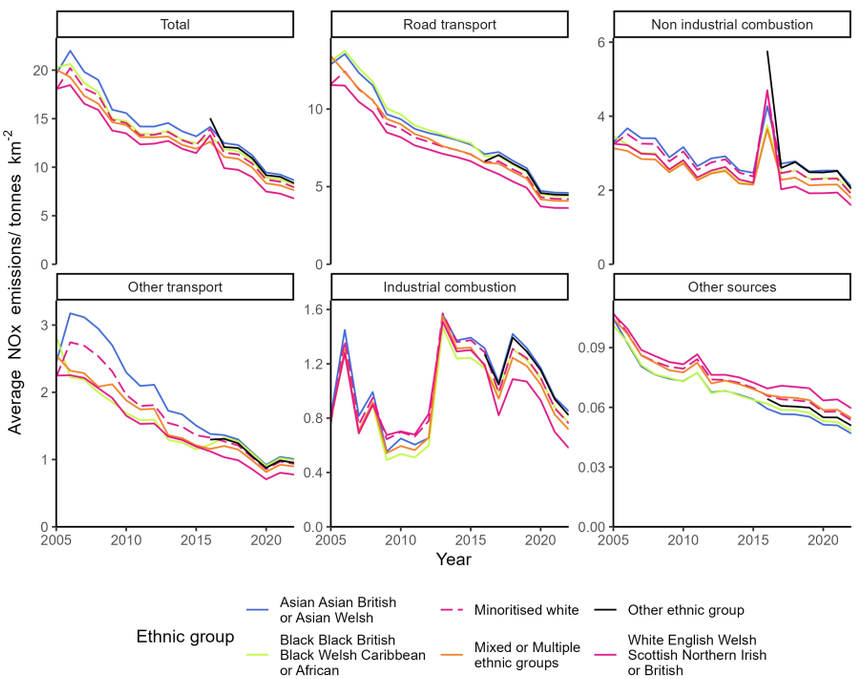

Appendix A2.140.4: Changes in ethnicity based NOx emissions inequality over time in West Berkshire

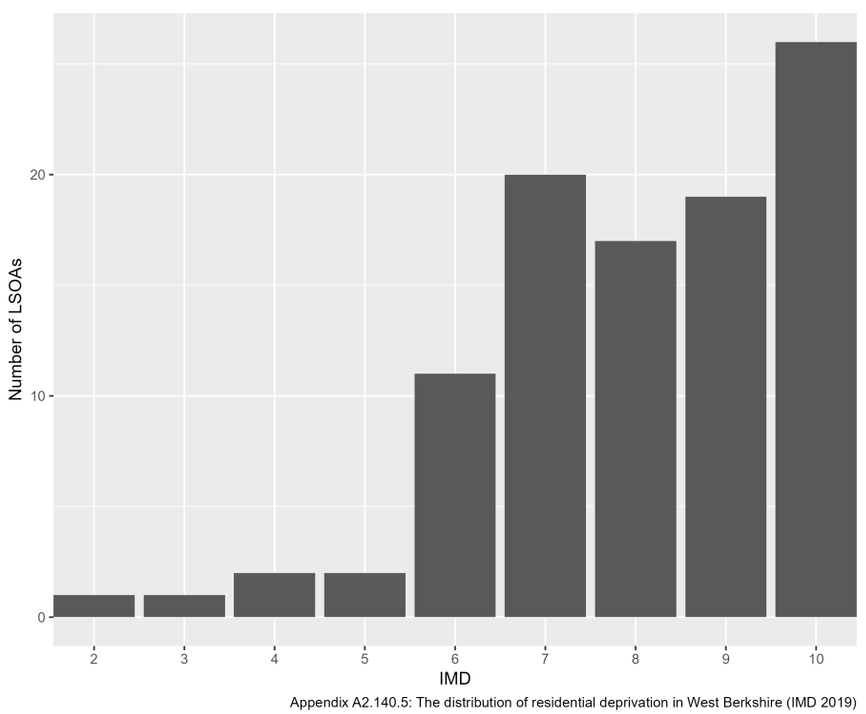

Appendix A2.140.5: The distribution of residential deprivation in West Berkshire (IMD 2019)

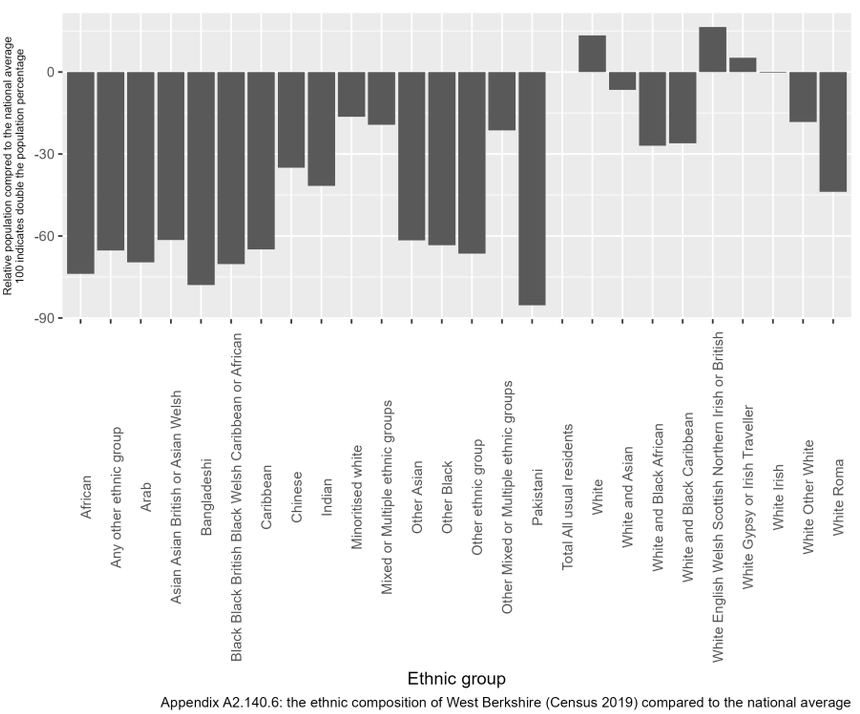

Appendix A2.140.6: the ethnic composition of West Berkshire (Census 2019) compared to the national average

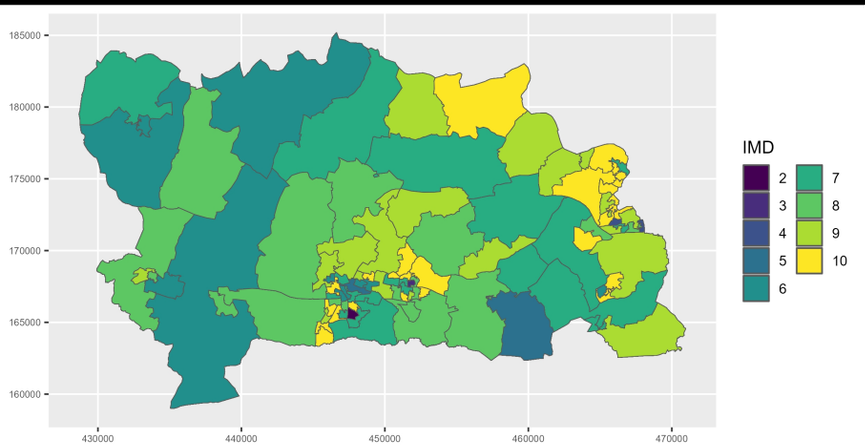

Appendix A2.140.7: Mapped IMD 2019 distribution in West Berkshire

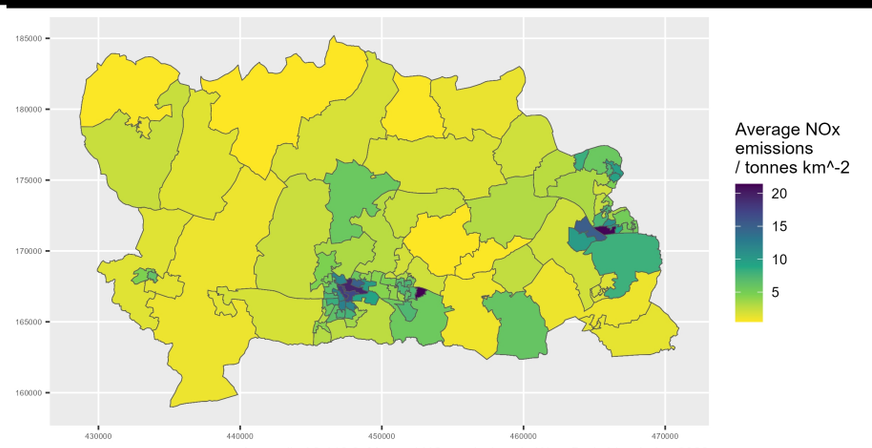

Appendix A2.140.8: Mapped NOx emissions in West Berkshire during 2022

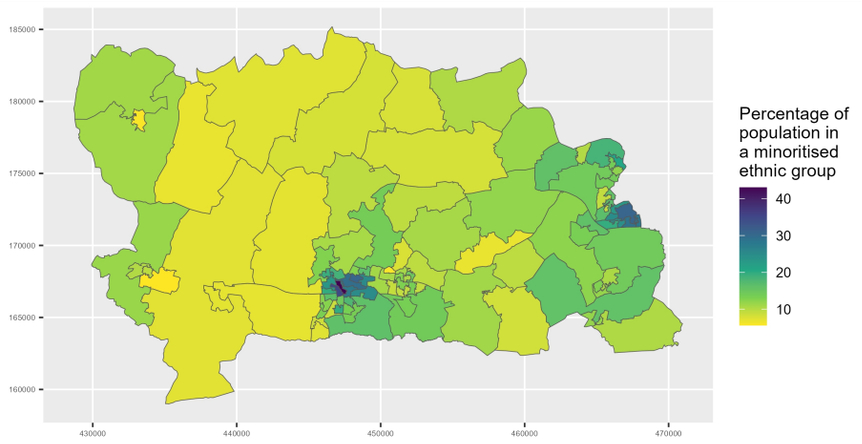

Appendix A2.140.9: Map of minoritised ethnic population in West Berkshire

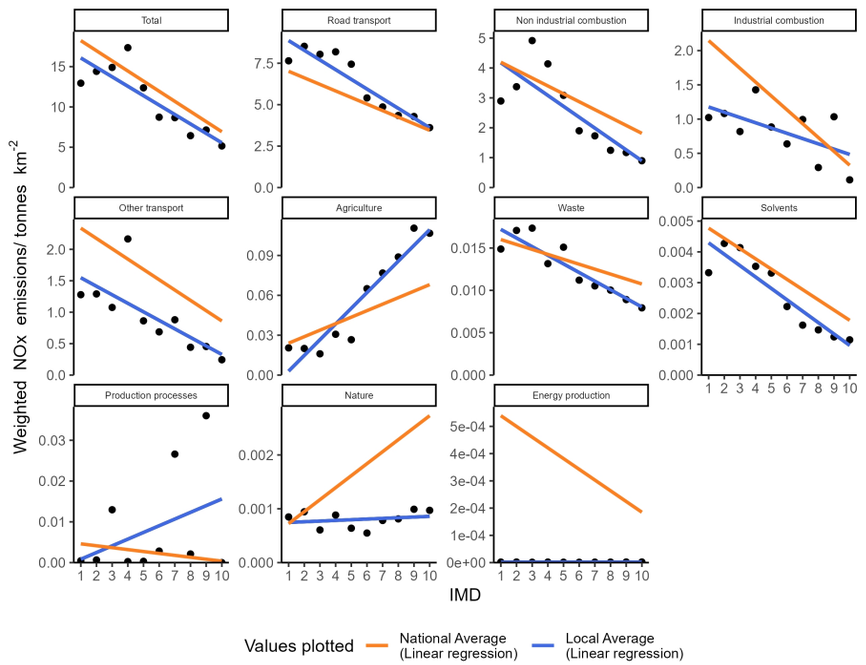

Appendix A2.141.1: Socioeconomic NOx emissions inequality in West Northamptonshire during 2022
The local average emissions for each deprivation decile are shown as a point

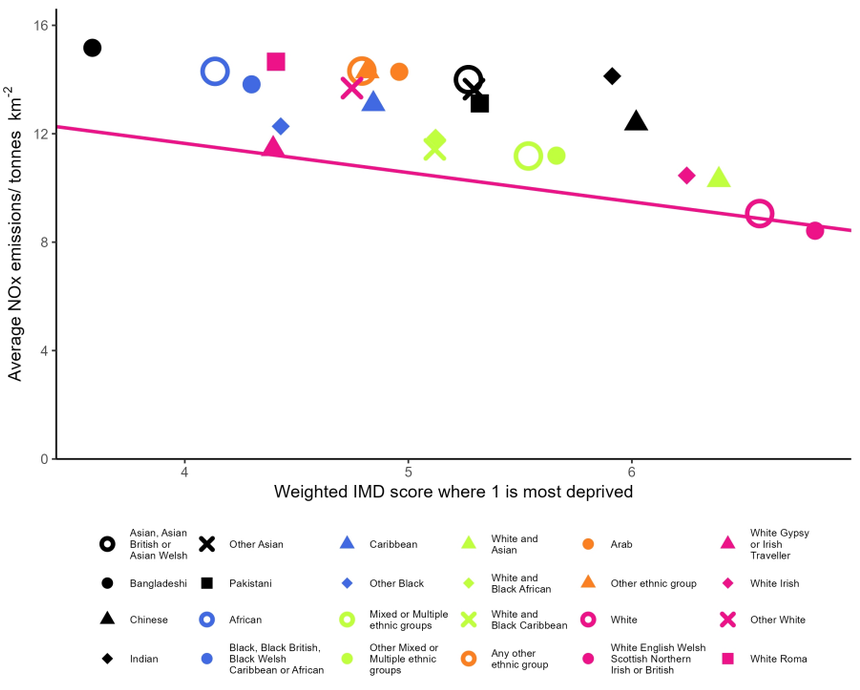

Appendix A2.141.2: Ethnicity based inequality in NOx emissions in West Northamptonshire during 2022

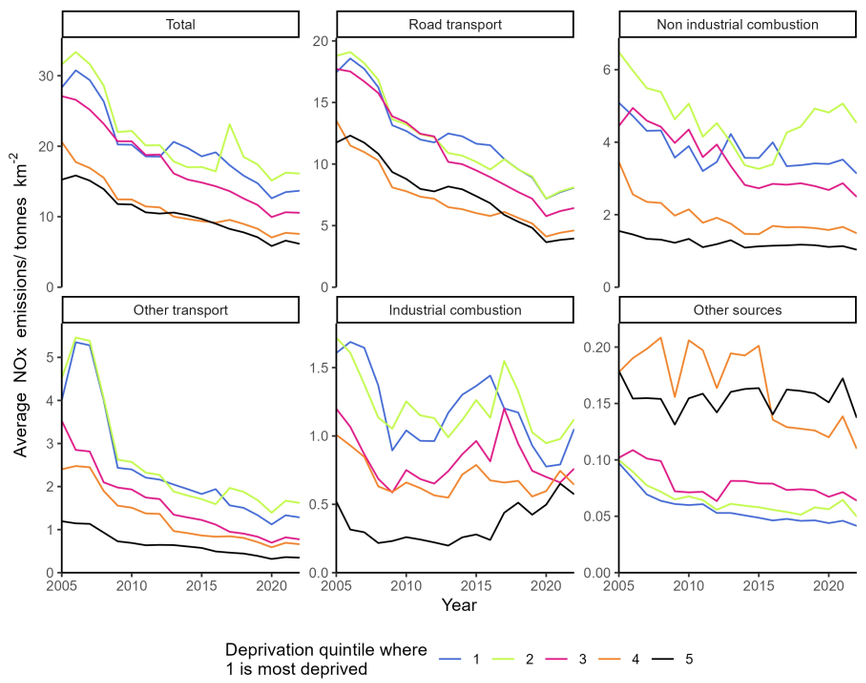

Appendix A2.141.3: Changes in deprivation based NOx emissions inequality over time in West Northamptonshire

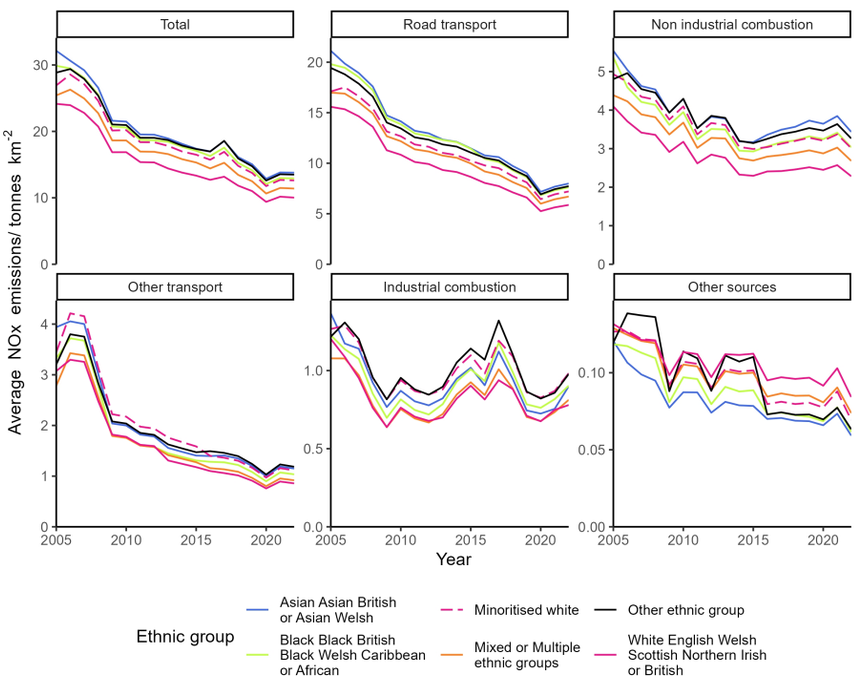

Appendix A2.141.4: Changes in ethnicity based NOx emissions inequality over time in West Northamptonshire

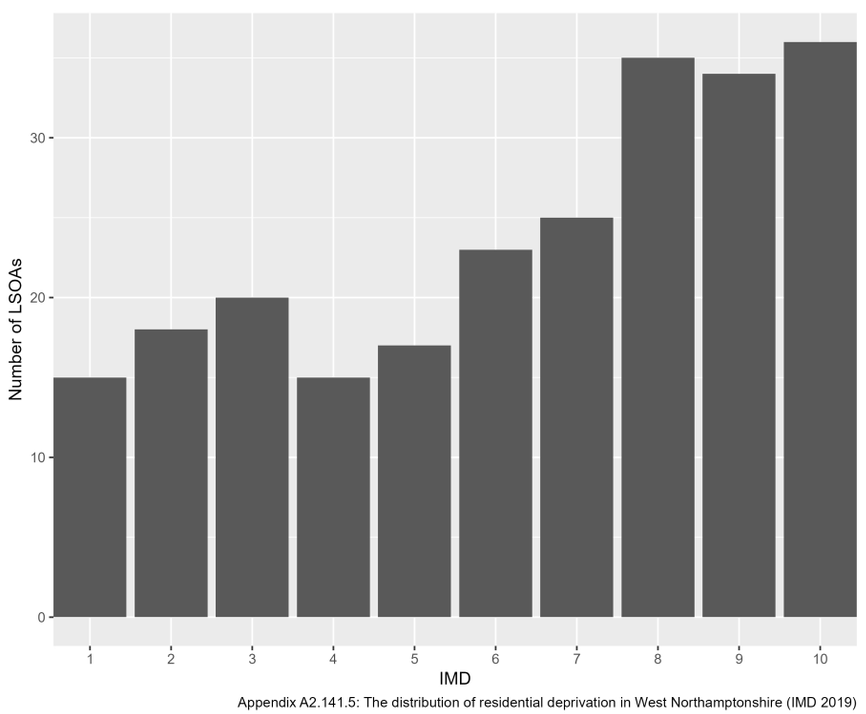

Appendix A2.141.5: The distribution of residential deprivation in West Northamptonshire (IMD 2019)

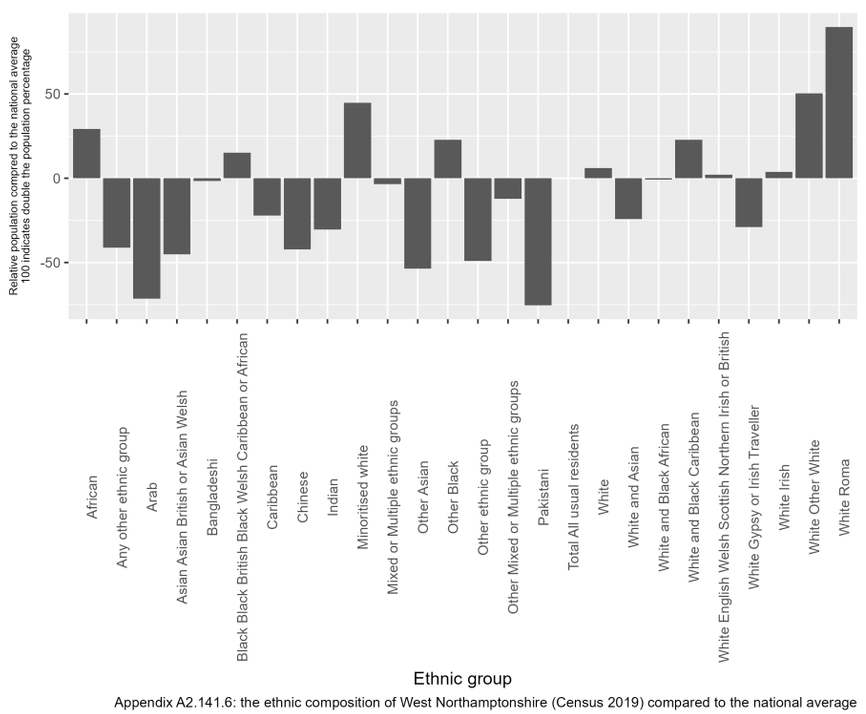

Appendix A2.141.6: the ethnic composition of West Northamptonshire (Census 2019) compared to the national average

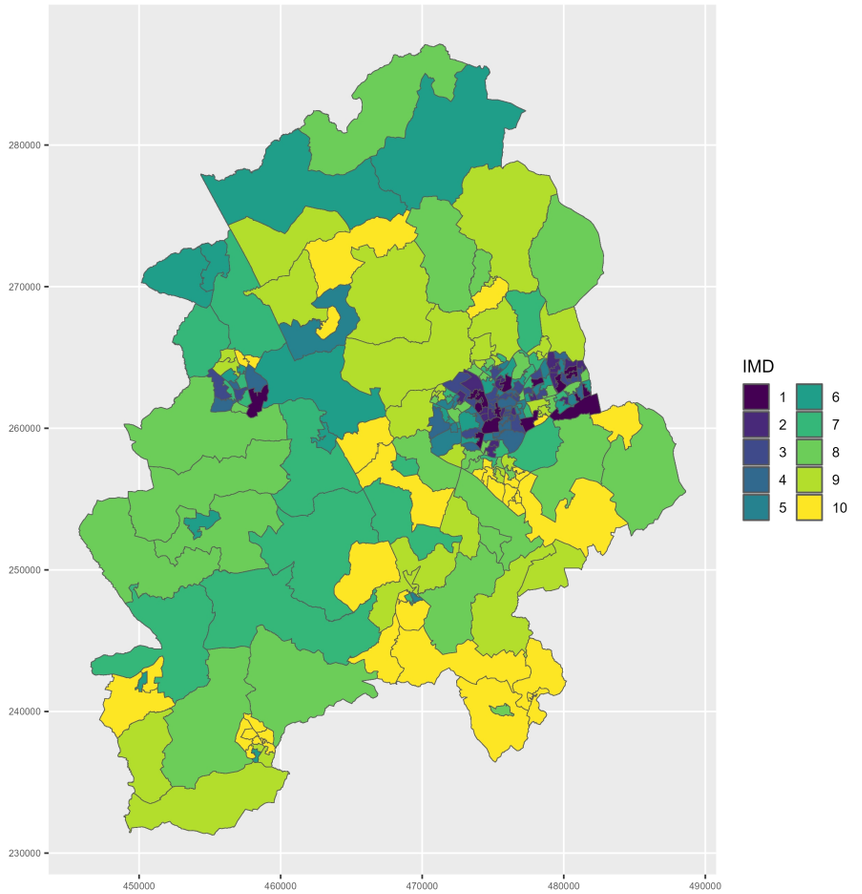

Appendix A2.141.7: Mapped IMD 2019 distribution in West Northamptonshire

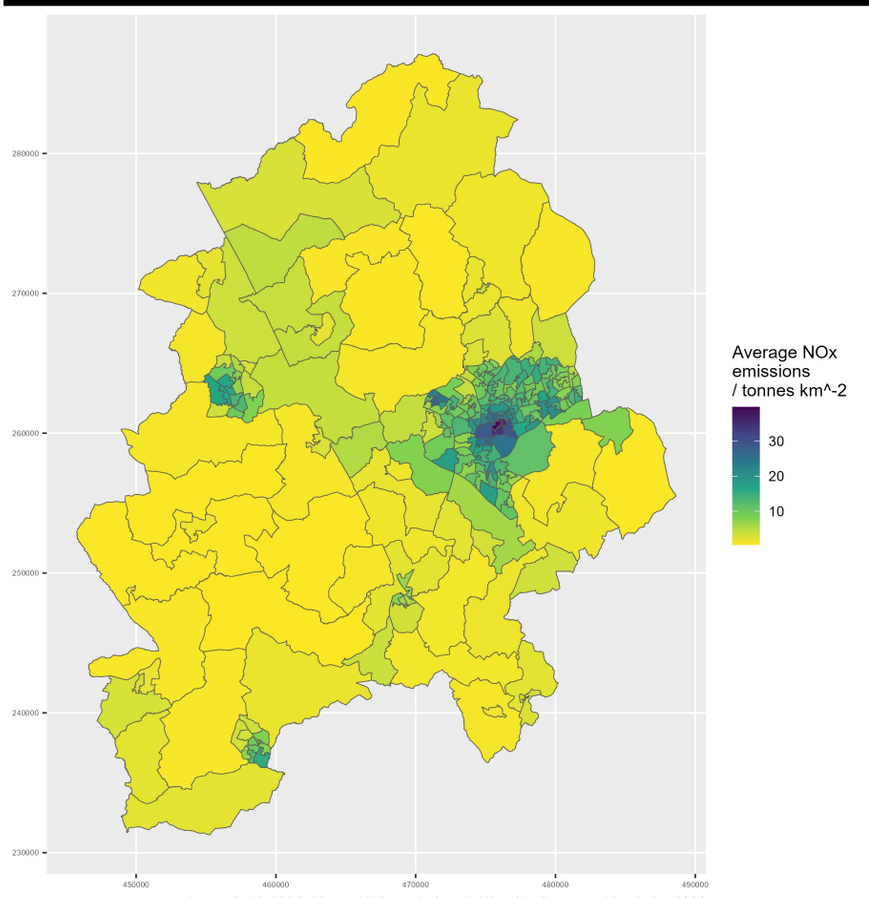

Appendix A2.141.8: Mapped NOx emissions in West Northamptonshire during 2022

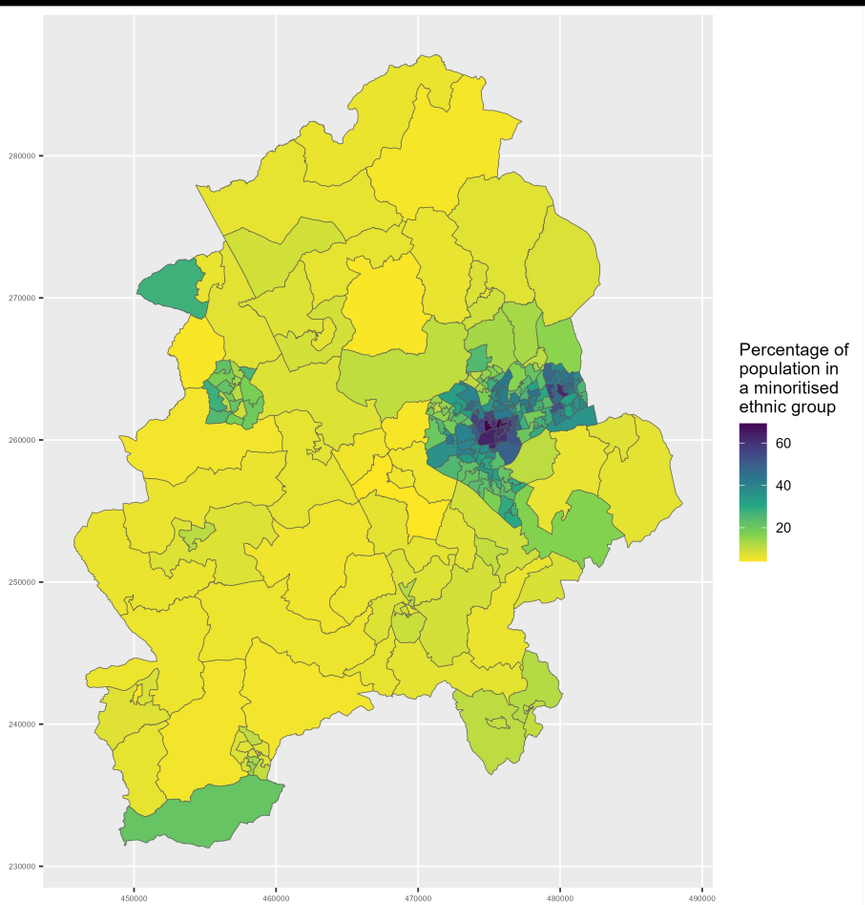

Appendix A2.141.9: Map of minoritised ethnic population in West Northamptonshire

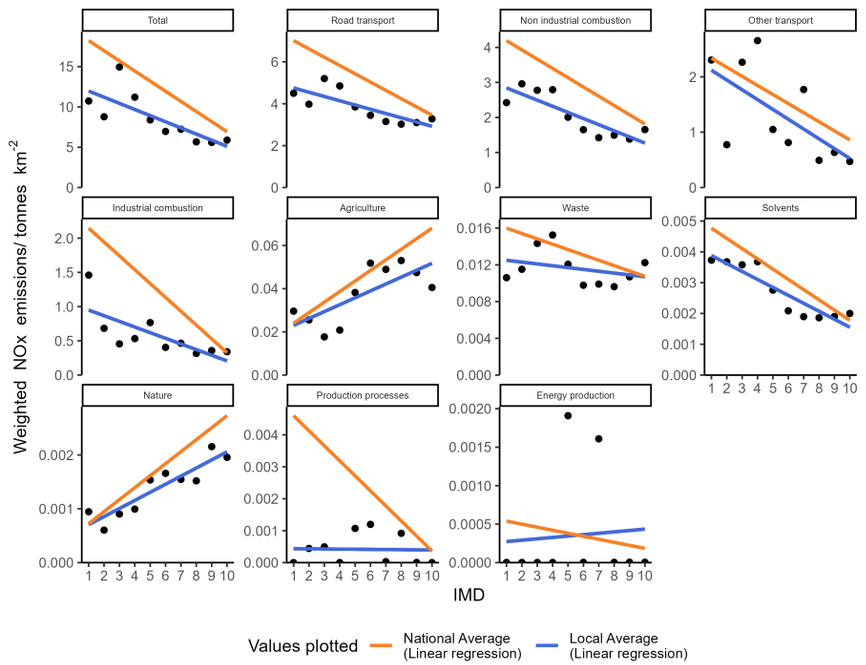

Appendix A2.142.1: Socioeconomic NOx emissions inequality in West Sussex during 2022
The local average emissions for each deprivation decile are shown as a point

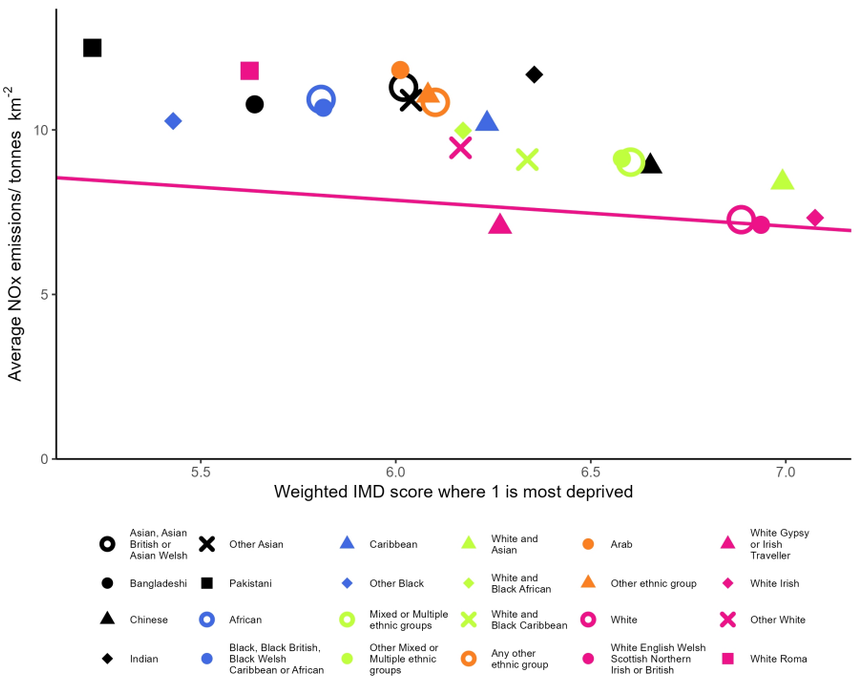

Appendix A2.142.2: Ethnicity based inequality in NOx emissions in West Sussex during 2022

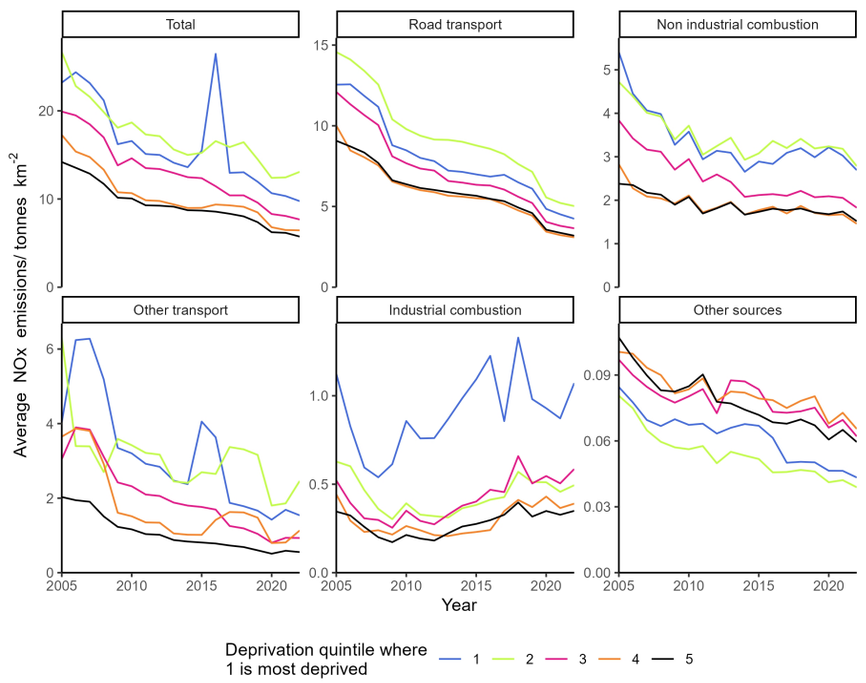

Appendix A2.142.3: Changes in deprivation based NOx emissions inequality over time in West Sussex

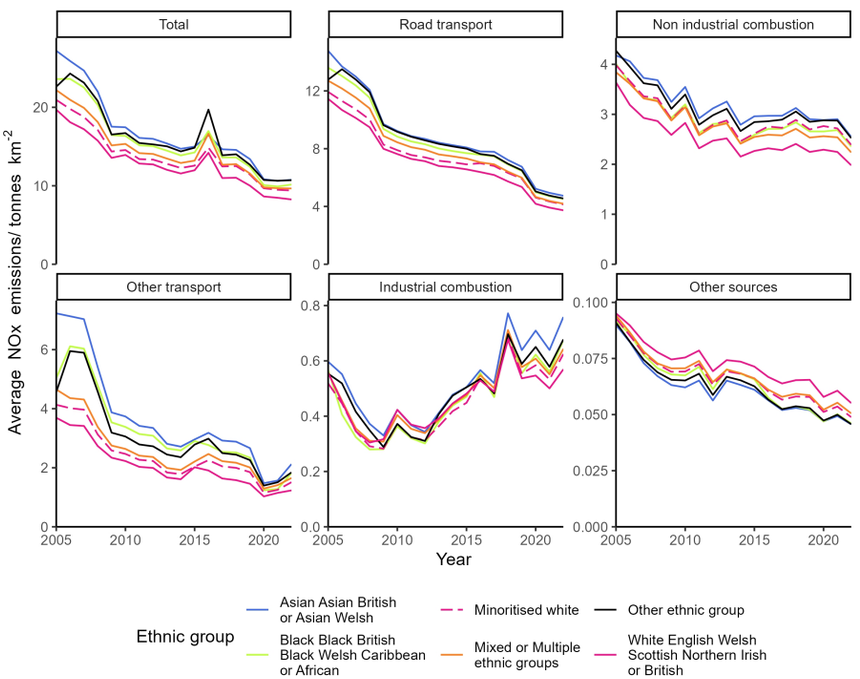

Appendix A2.142.4: Changes in ethnicity based NOx emissions inequality over time in West Sussex

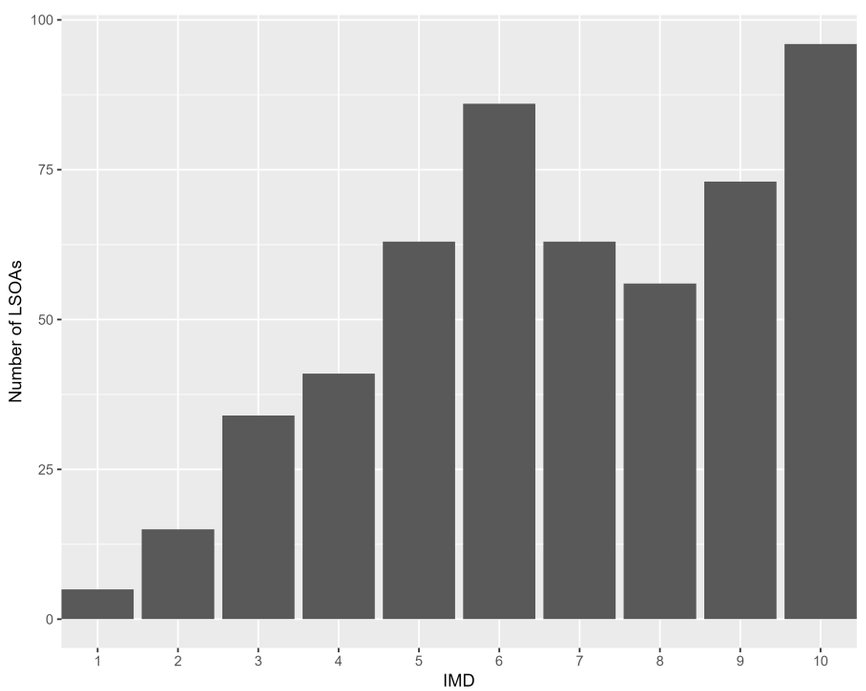

Appendix A2.142.5: The distribution of residential deprivation in West Sussex (IMD 2019)

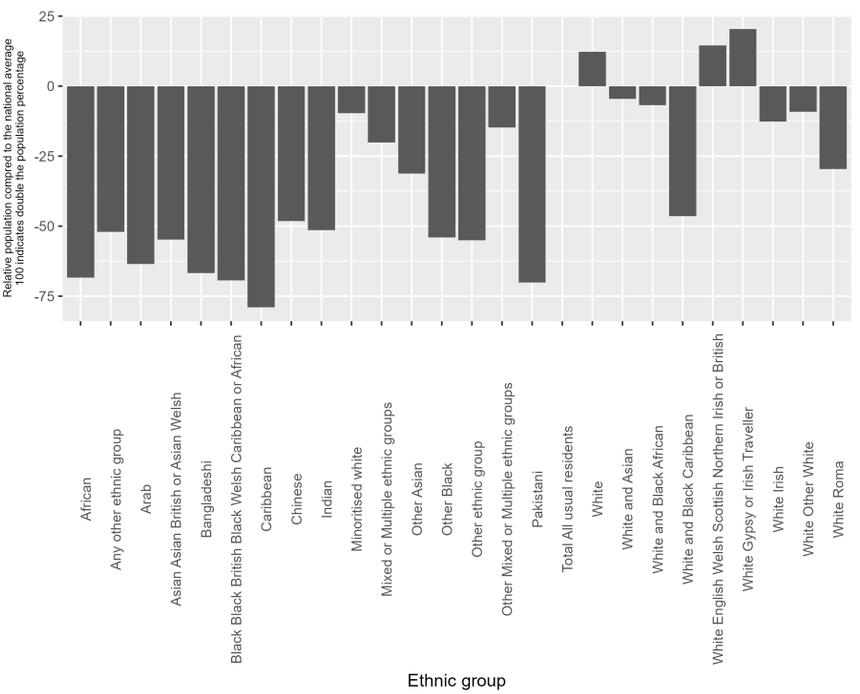

Appendix A2.142.6: the ethnic composition of West Sussex (Census 2019) compared to the national average

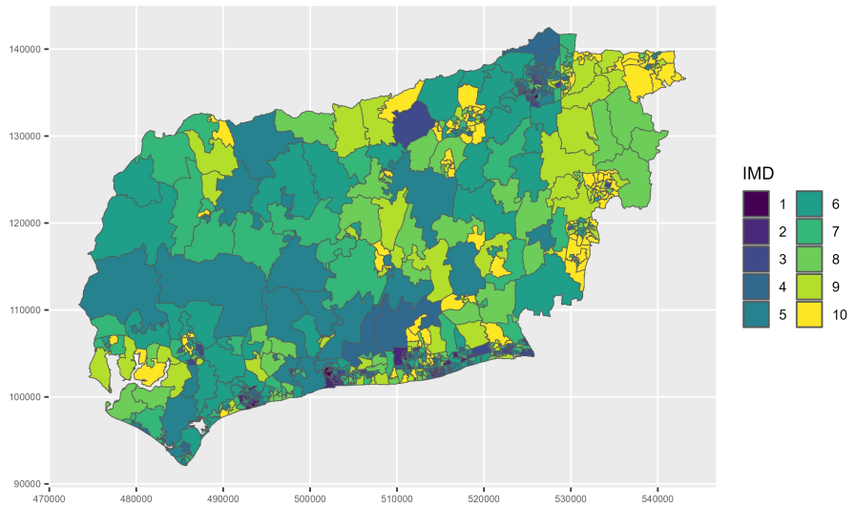

Appendix A2.142.7: Mapped IMD 2019 distribution in West Sussex

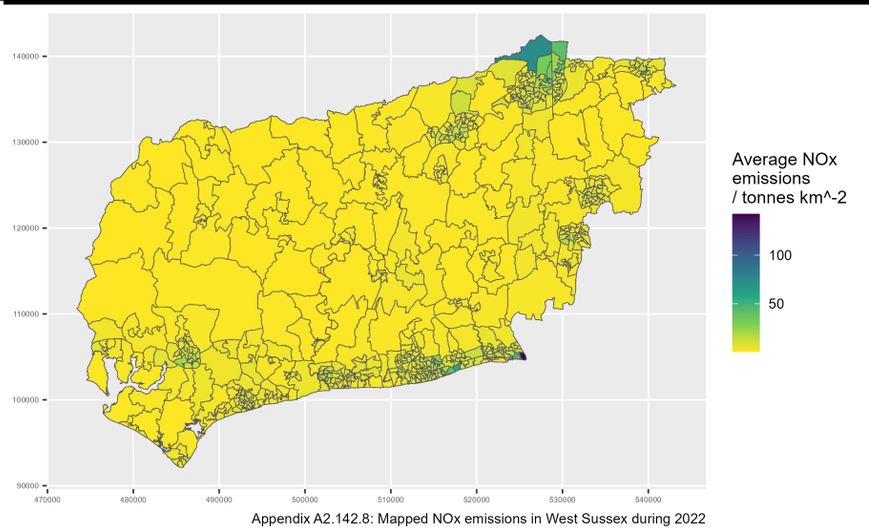

Appendix A2.142.8: Mapped NOx emissions in West Sussex during 2022

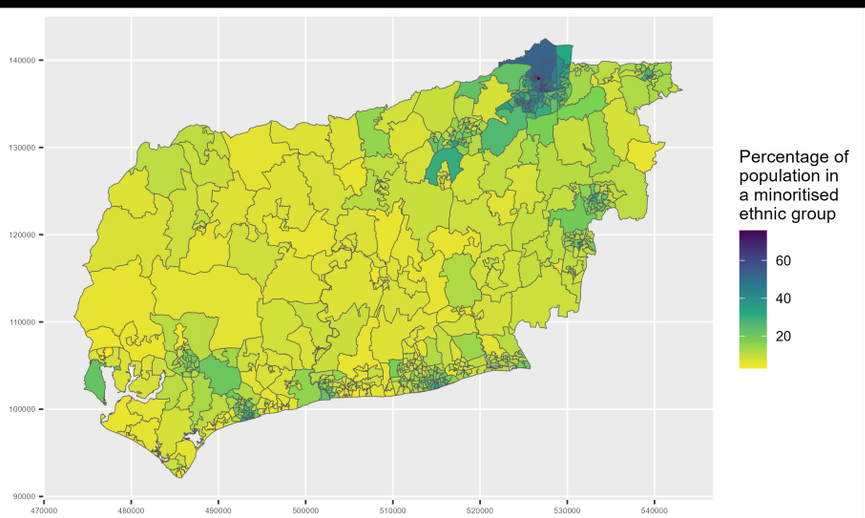

Appendix A2.142.9: Map of minoritised ethnic population in West Sussex

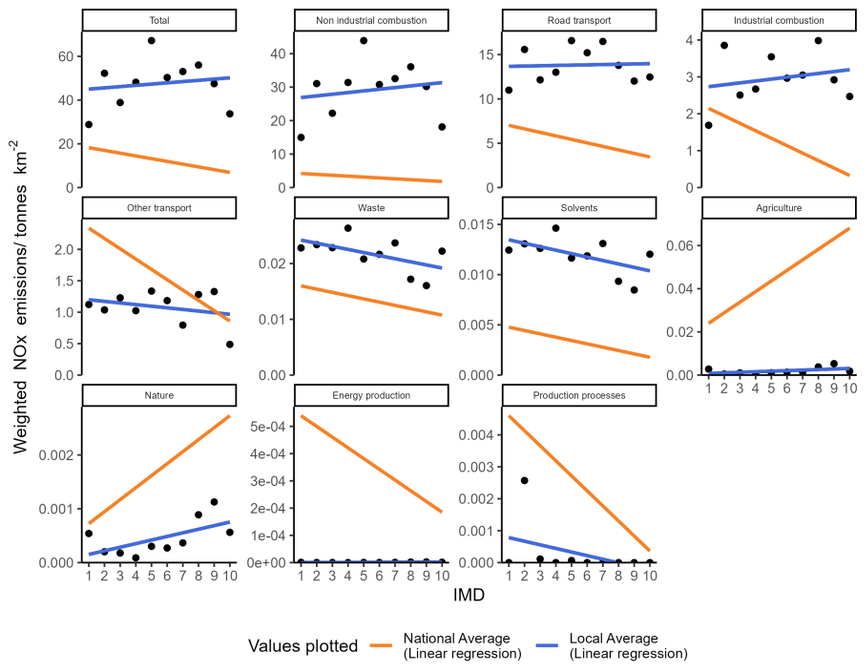

Appendix A2.143.1: Socioeconomic NOx emissions inequality in Westminster during 2022
The local average emissions for each deprivation decile are shown as a point

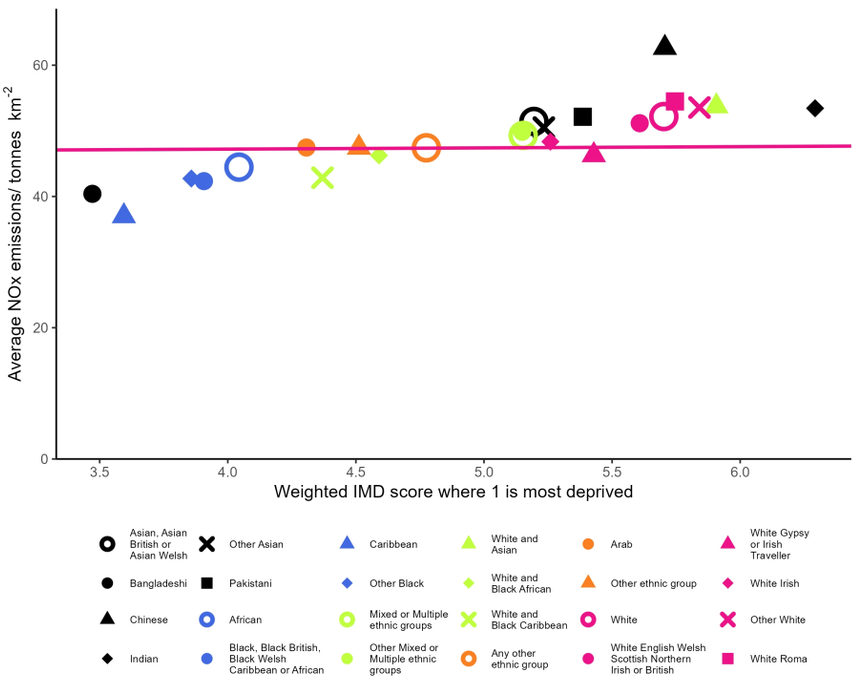

Appendix A2.143.2: Ethnicity based inequality in NOx emissions in Westminster during 2022

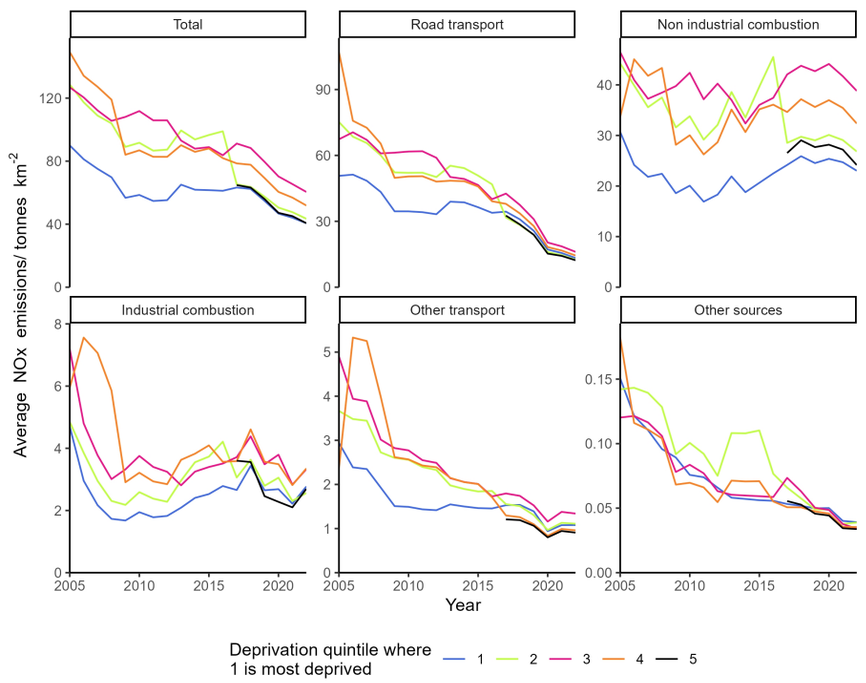

Appendix A2.143.3: Changes in deprivation based NOx emissions inequality over time in Westminster

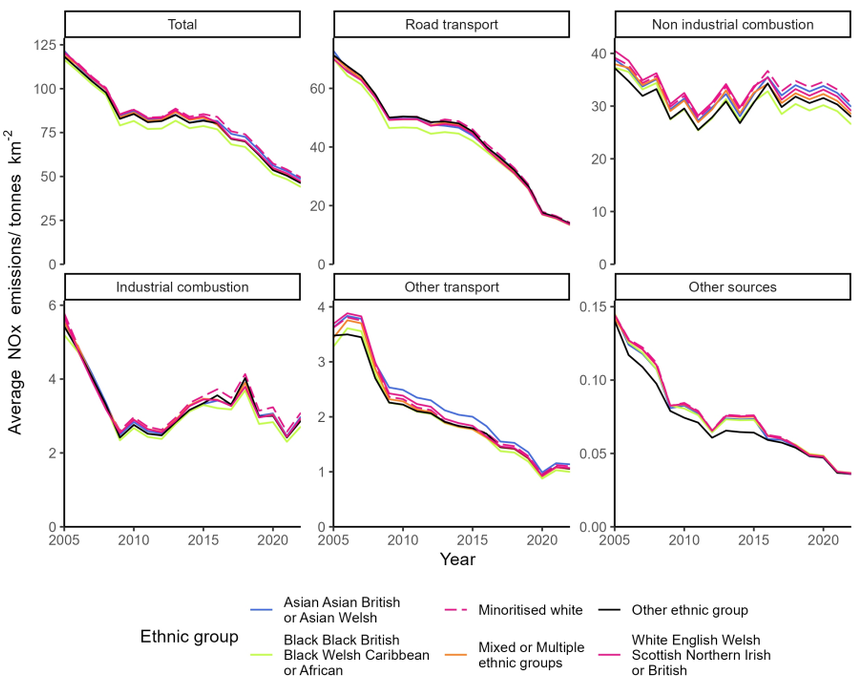

Appendix A2.143.4: Changes in ethnicity based NOx emissions inequality over time in Westminster

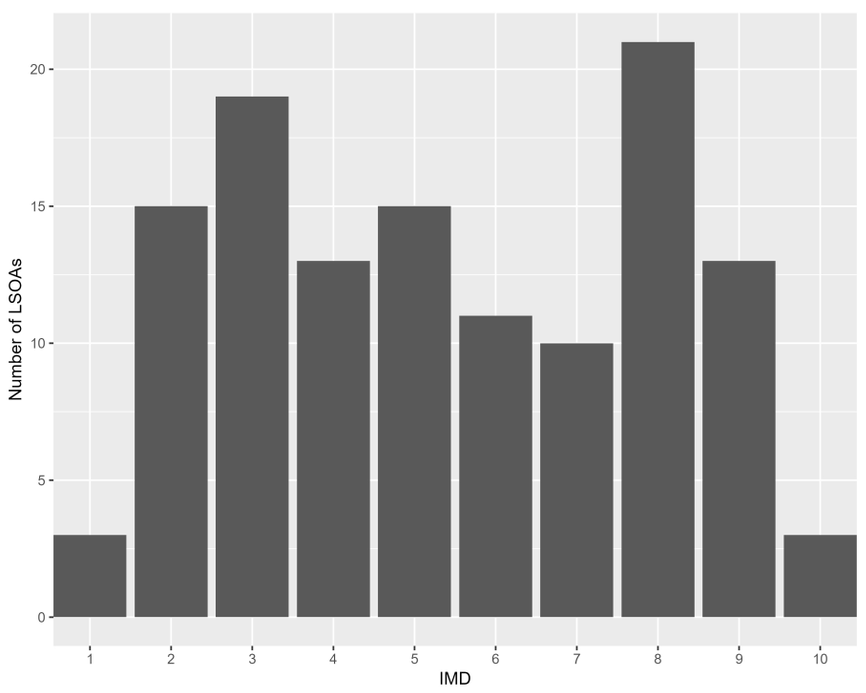

Appendix A2.143.5: The distribution of residential deprivation in Westminster (IMD 2019)

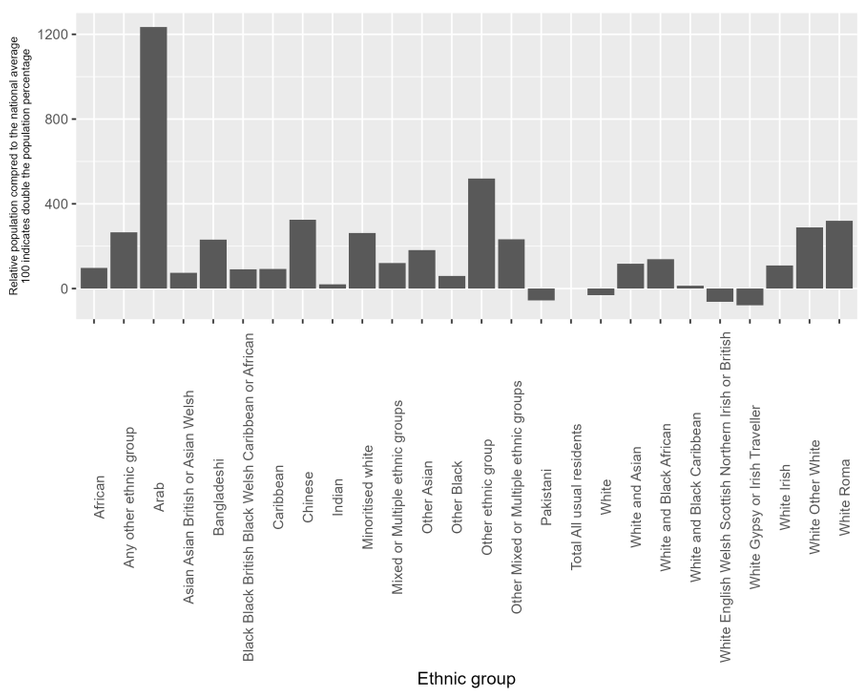

Appendix A2.143.6: the ethnic composition of Westminster (Census 2019) compared to the national average

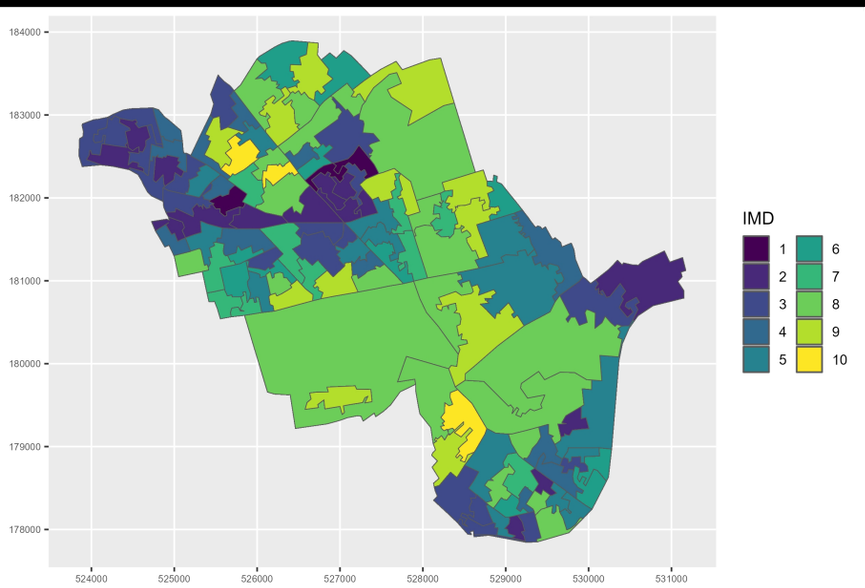

Appendix A2.143.7: Mapped IMD 2019 distribution in Westminster

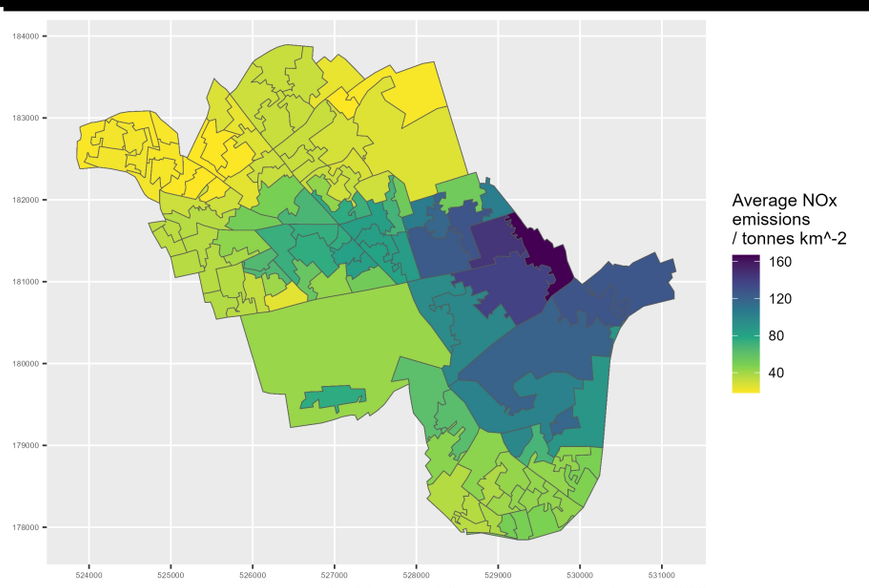

Appendix A2.143.8: Mapped NOx emissions in Westminster during 2022

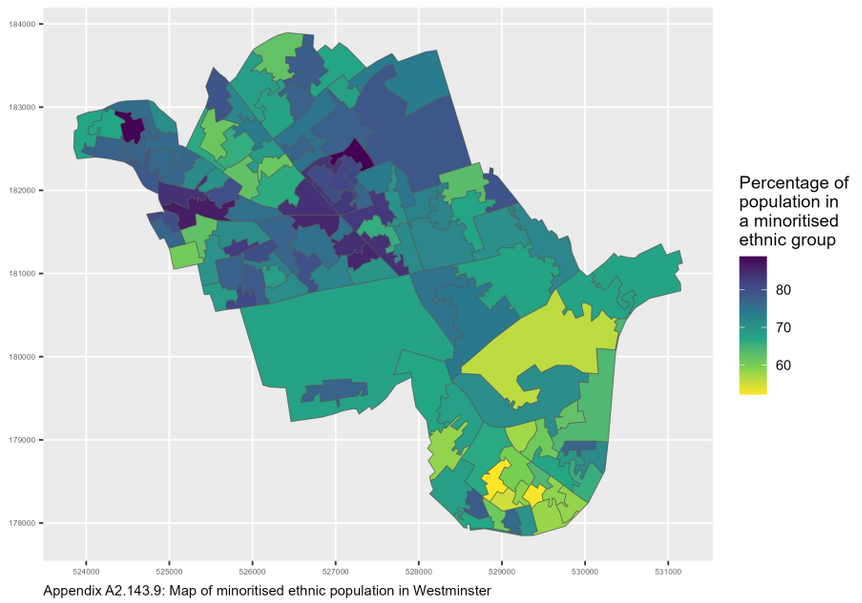

Appendix A2.143.9: Map of minoritised ethnic population in Westminster

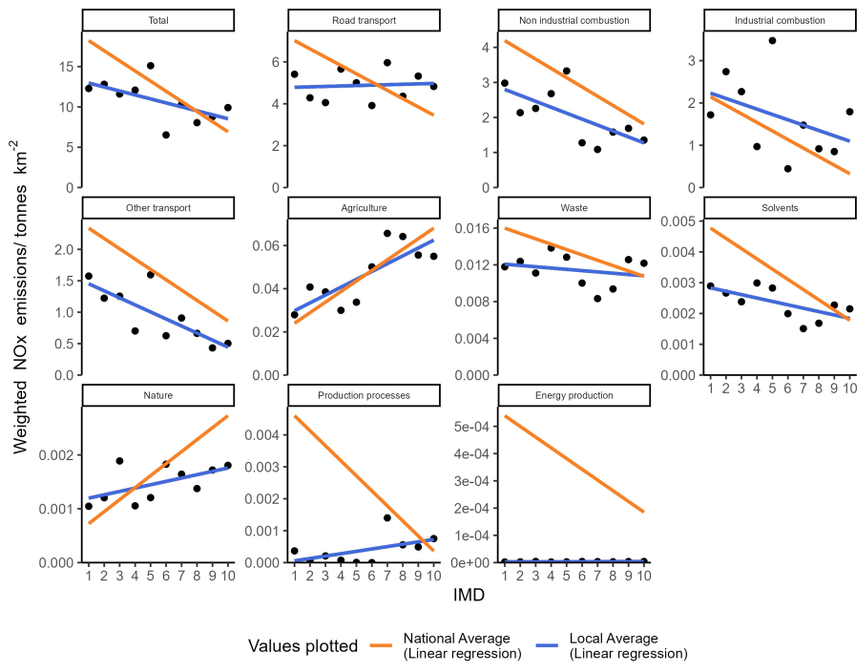

Appendix A2.144.1: Socioeconomic NOx emissions inequality in Wigan during 2022
The local average emissions for each deprivation decile are shown as a point

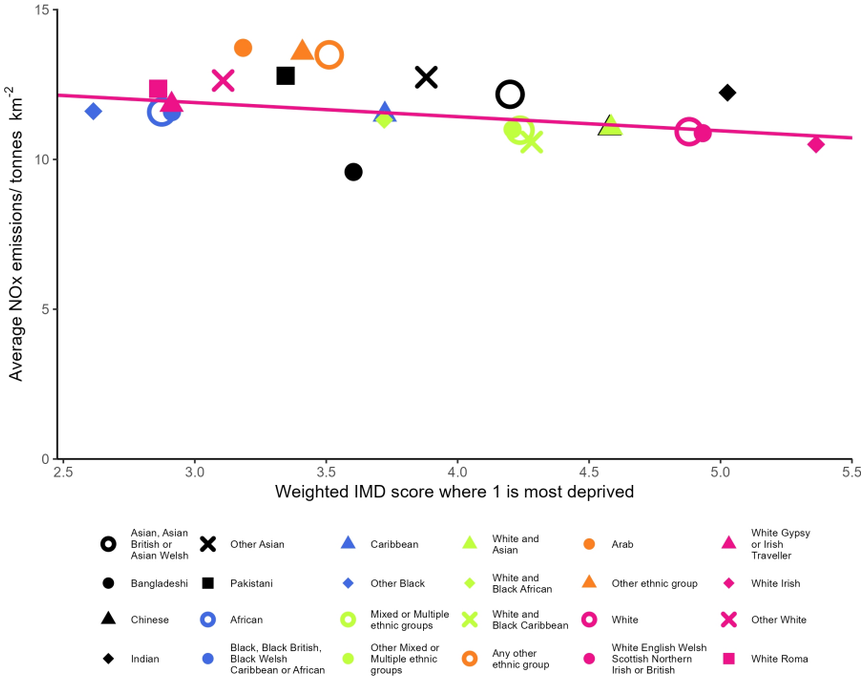

Appendix A2.144.2: Ethnicity based inequality in NOx emissions in Wigan during 2022

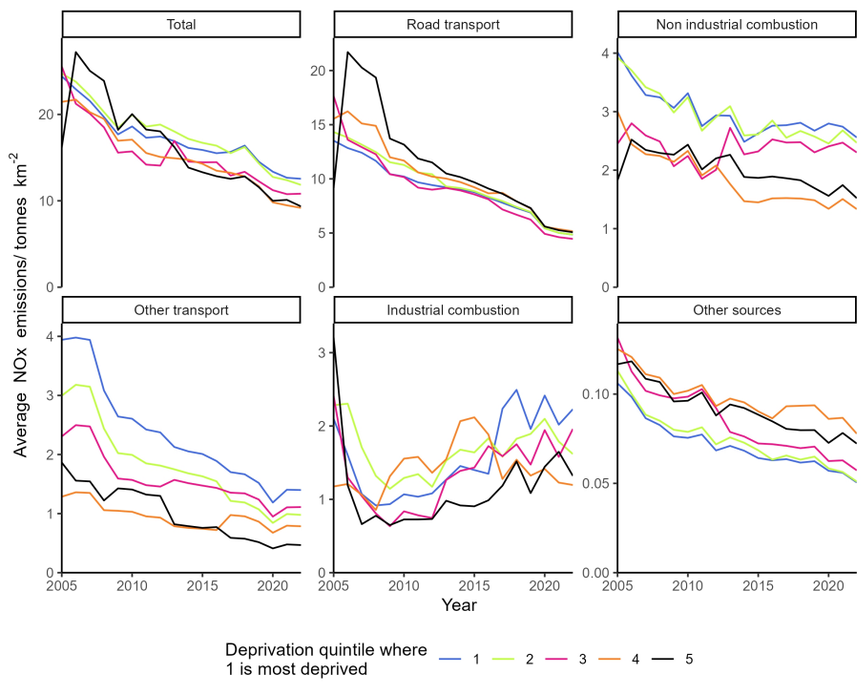

Appendix A2.144.3: Changes in deprivation based NOx emissions inequality over time in Wigan

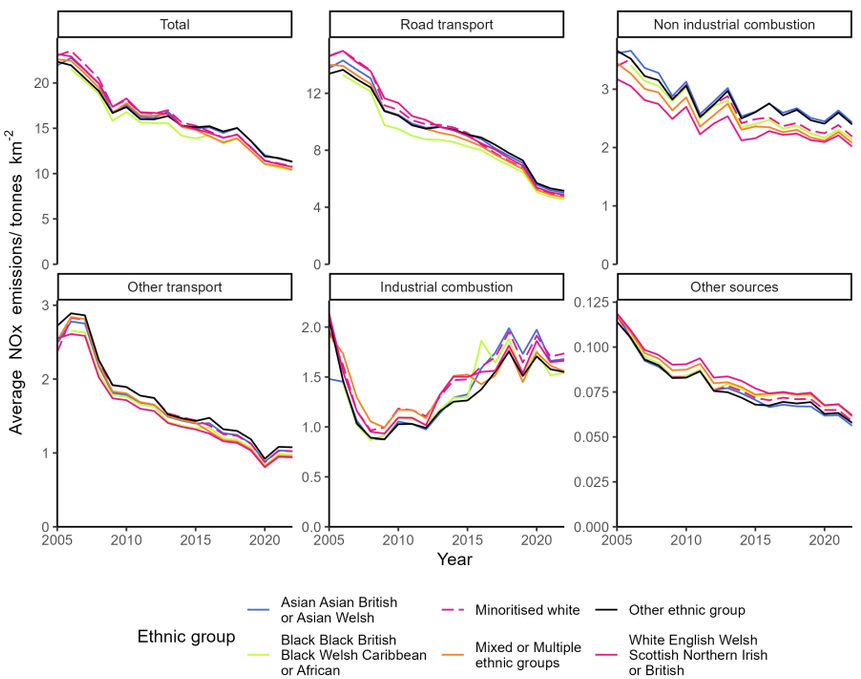

Appendix A2.144.4: Changes in ethnicity based NOx emissions inequality over time in Wigan

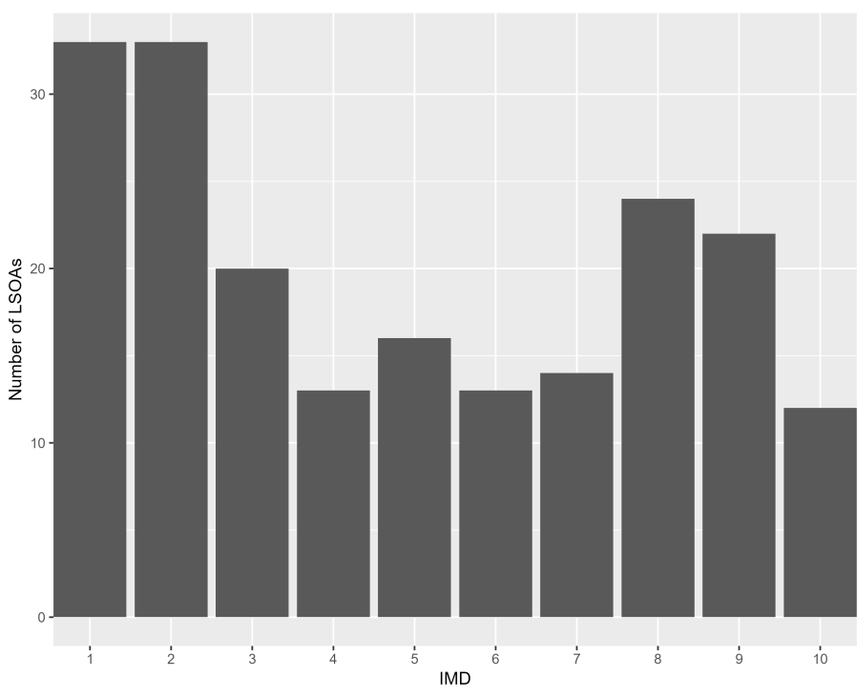

Appendix A2.144.5: The distribution of residential deprivation in Wigan (IMD 2019)

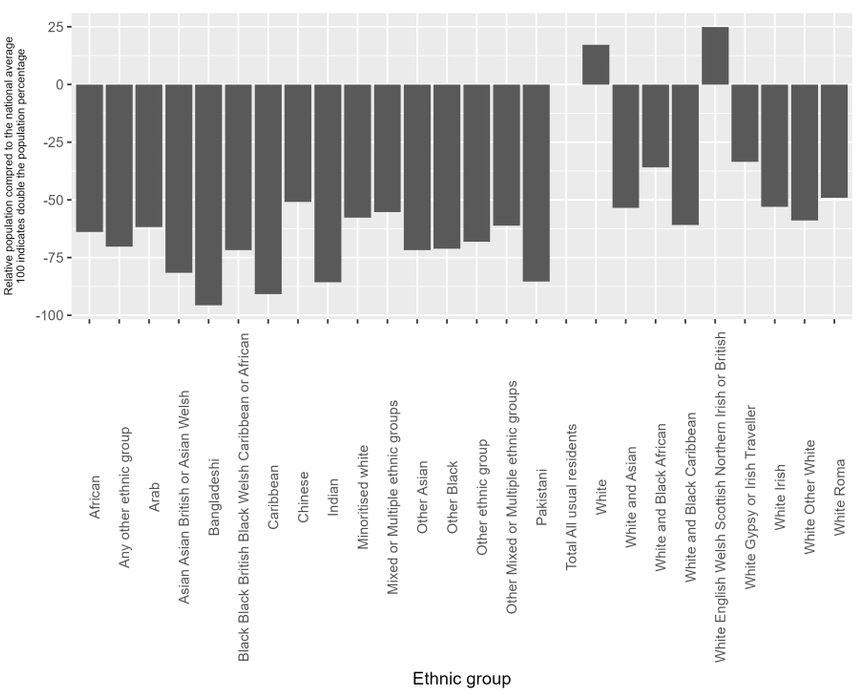

Appendix A2.144.6: the ethnic composition of Wigan (Census 2019) compared to the national average

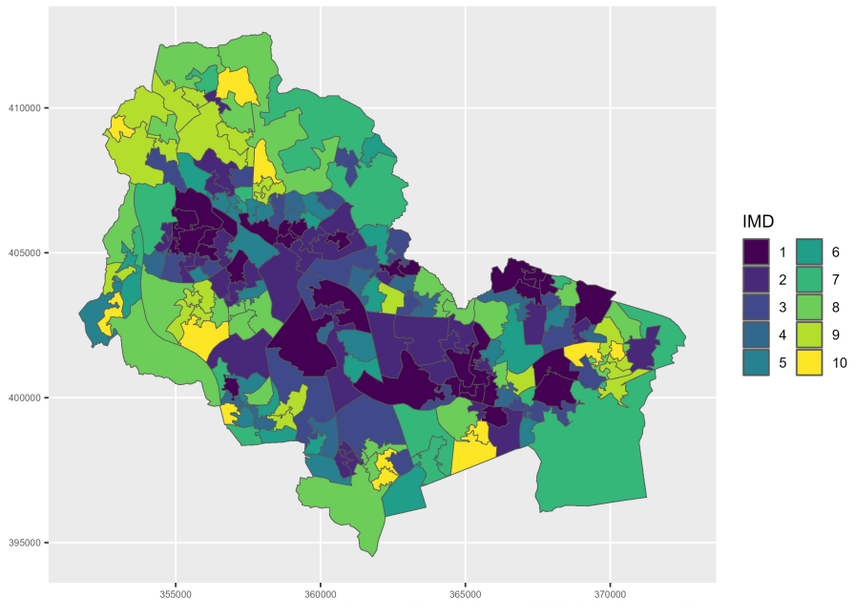

Appendix A2.144.7: Mapped IMD 2019 distribution in Wigan

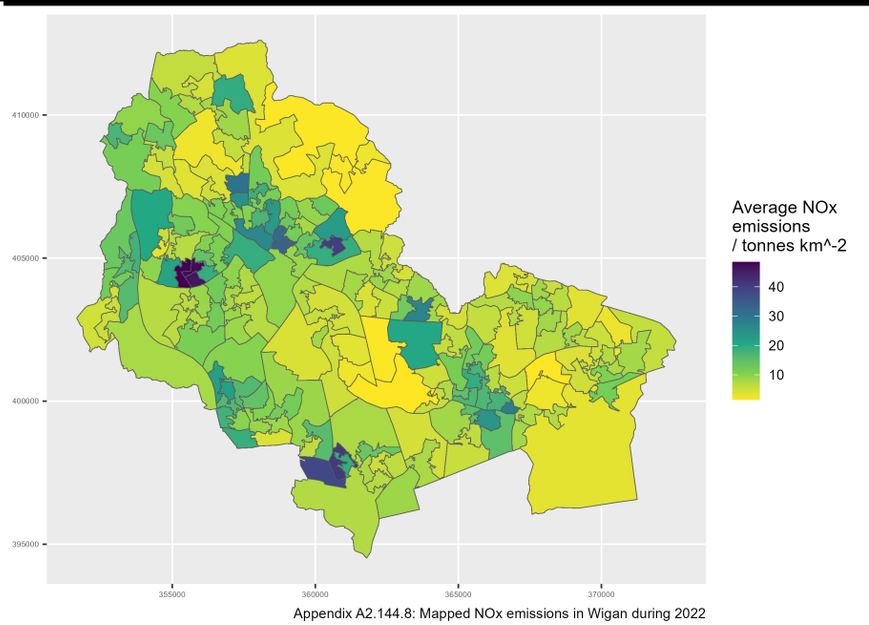

Appendix A2.144.8: Mapped NOx emissions in Wigan during 2022

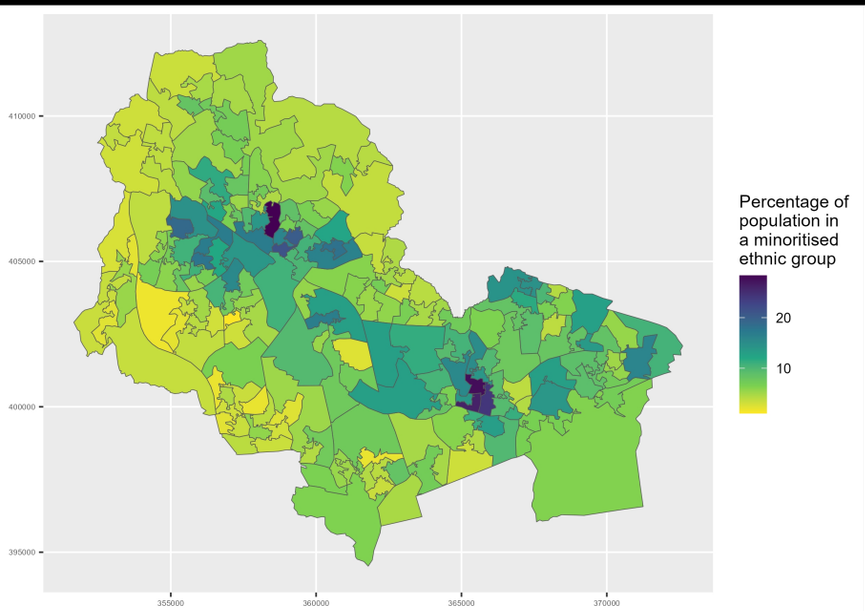

Appendix A2.144.9: Map of minoritised ethnic population in Wigan

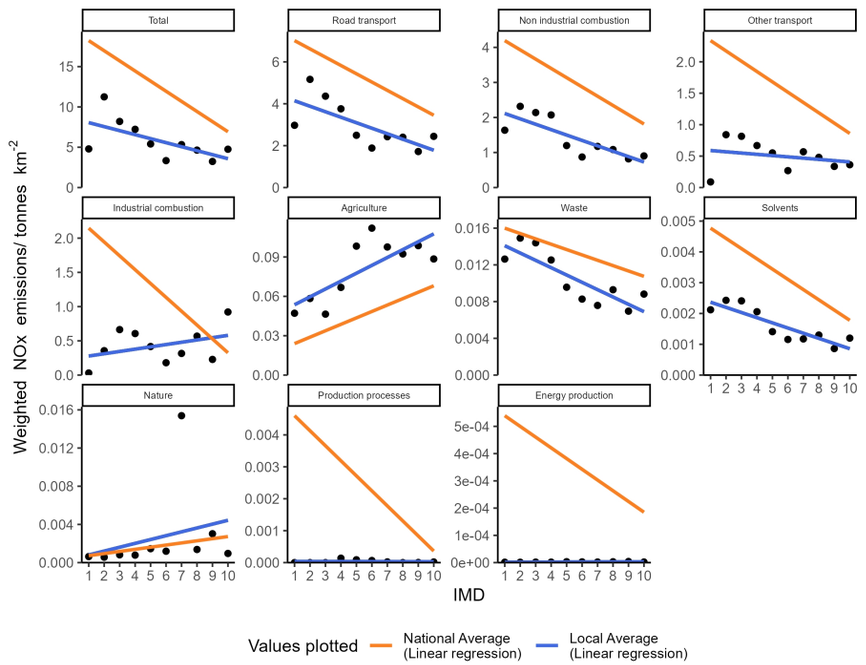

Appendix A2.145.1: Socioeconomic NOx emissions inequality in Wiltshire during 2022
The local average emissions for each deprivation decile are shown as a point

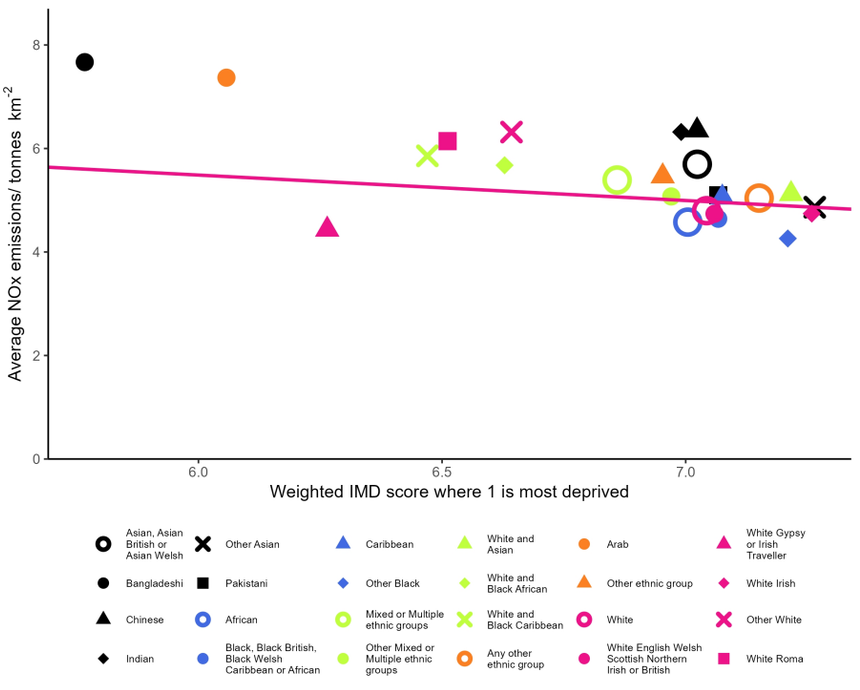

Appendix A2.145.2: Ethnicity based inequality in NOx emissions in Wiltshire during 2022

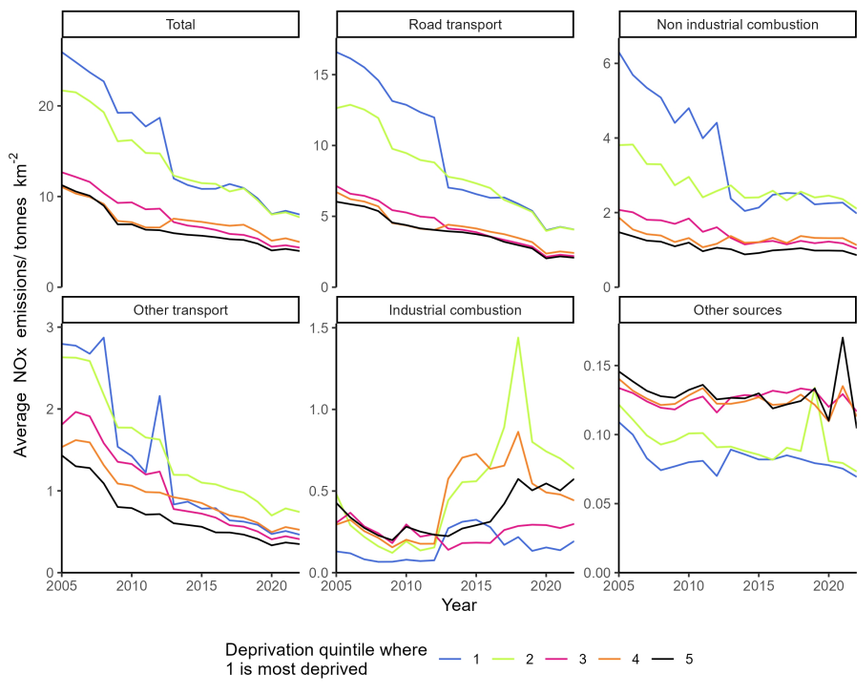

Appendix A2.145.3: Changes in deprivation based NOx emissions inequality over time in Wiltshire

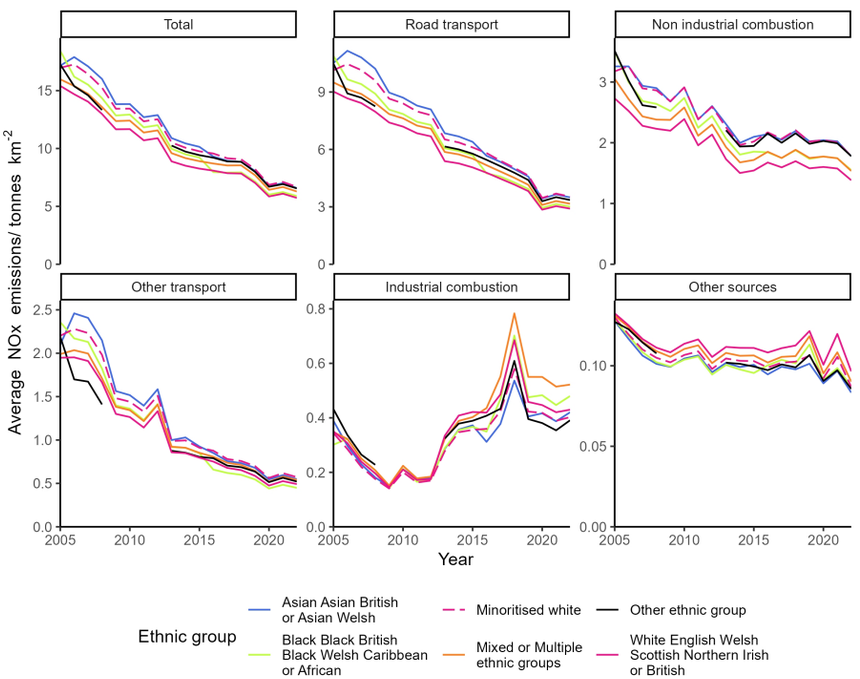

Appendix A2.145.4: Changes in ethnicity based NOx emissions inequality over time in Wiltshire

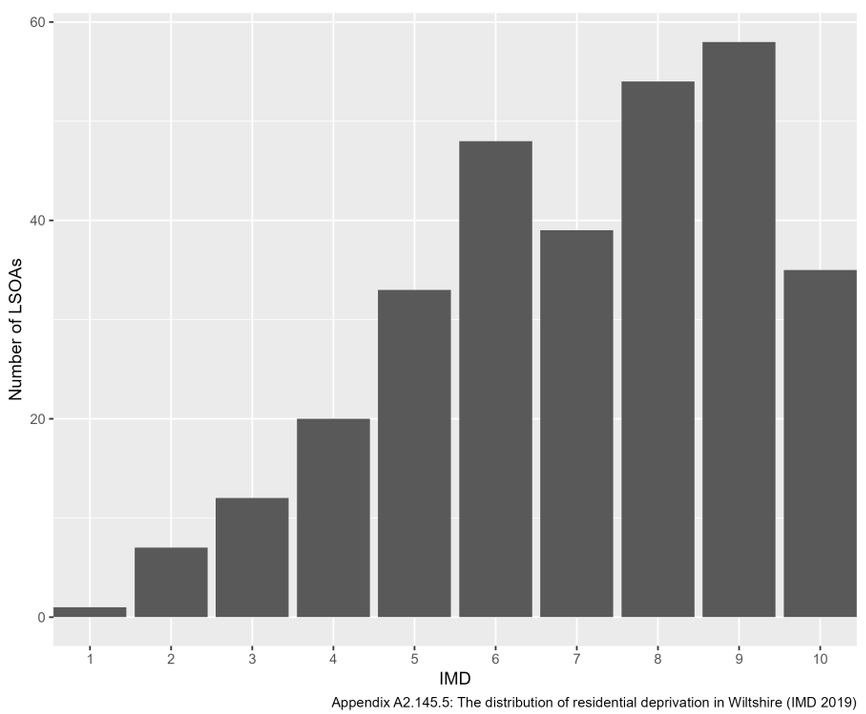

Appendix A2.145.5: The distribution of residential deprivation in Wiltshire (IMD 2019)

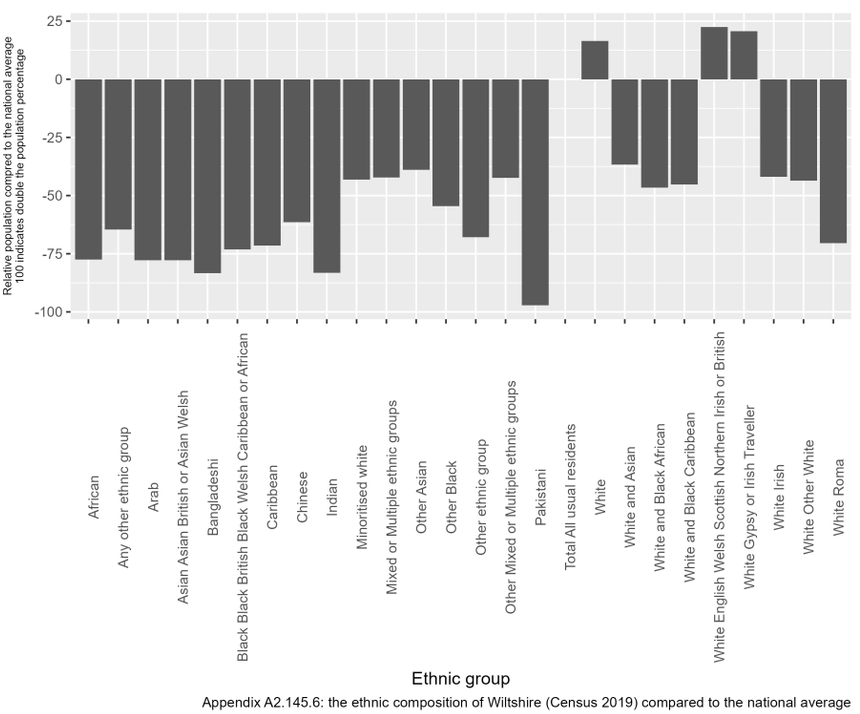

Appendix A2.145.6: the ethnic composition of Wiltshire (Census 2019) compared to the national average

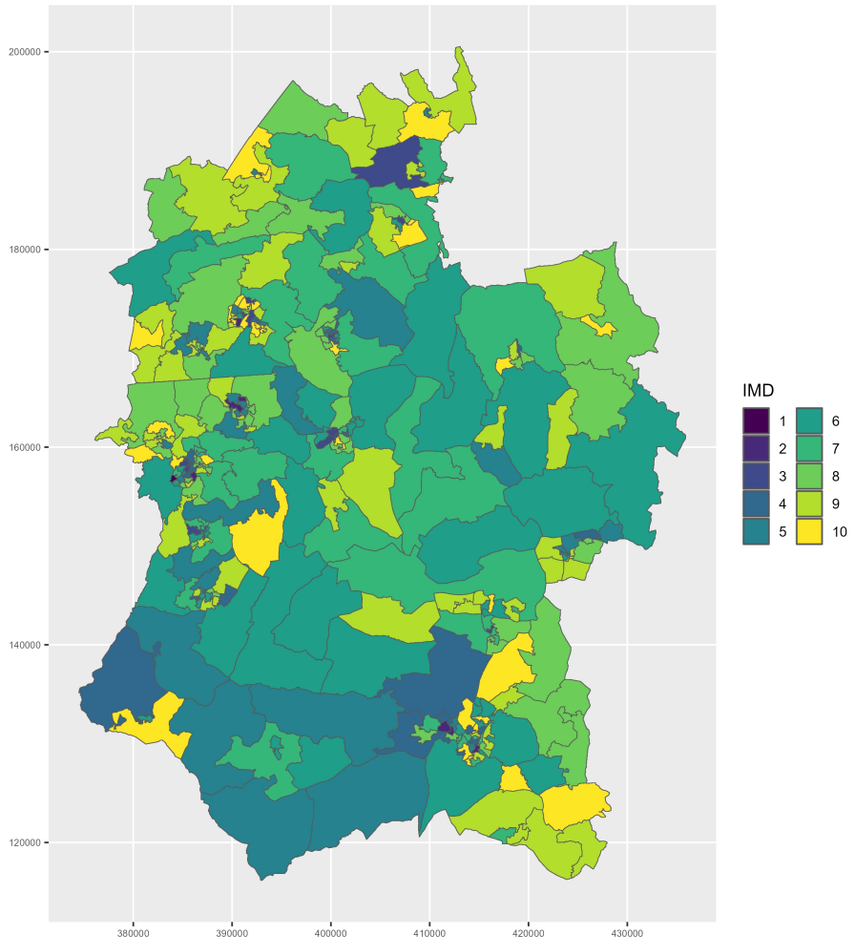

Appendix A2.145.7: Mapped IMD 2019 distribution in Wiltshire

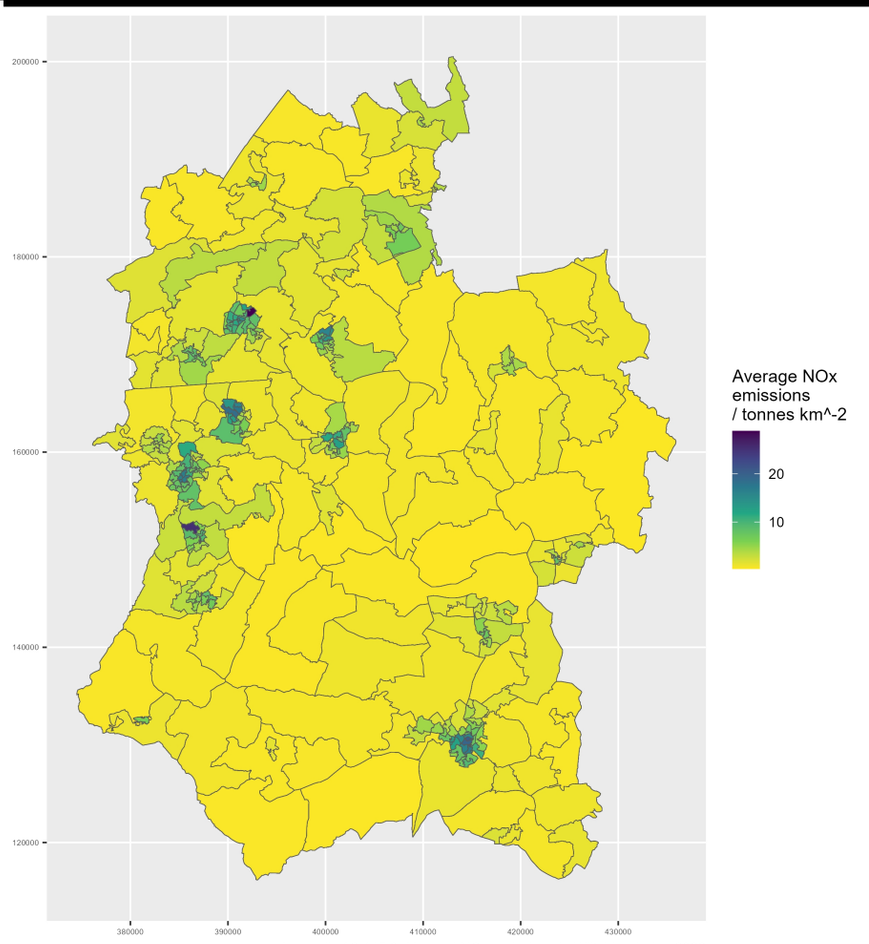

Appendix A2.145.8: Mapped NOx emissions in Wiltshire during 2022

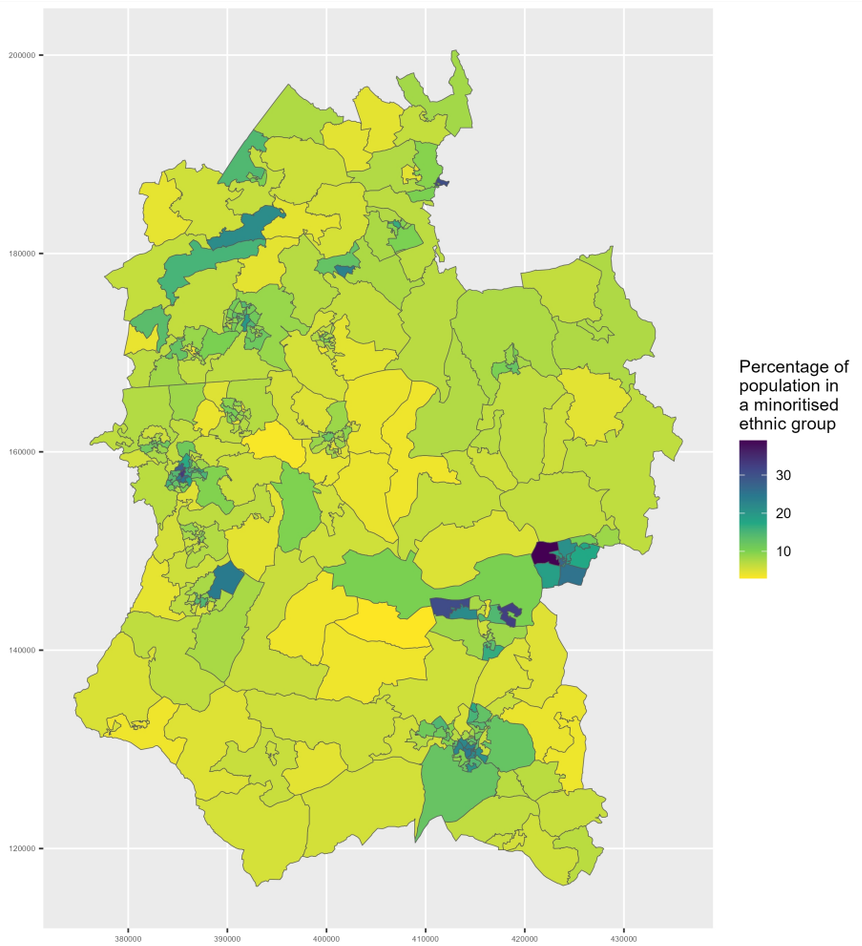

Appendix A2.145.9: Map of minoritised ethnic population in Wiltshire

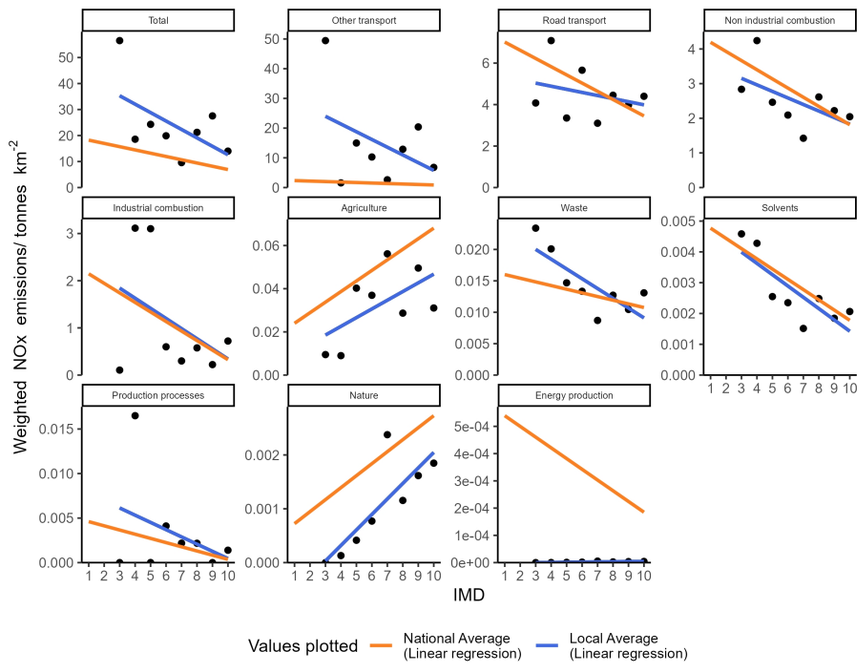

Appendix A2.146.1: Socioeconomic NOx emissions inequality in Windsor and Maidenhead during 2022
The local average emissions for each deprivation decile are shown as a point

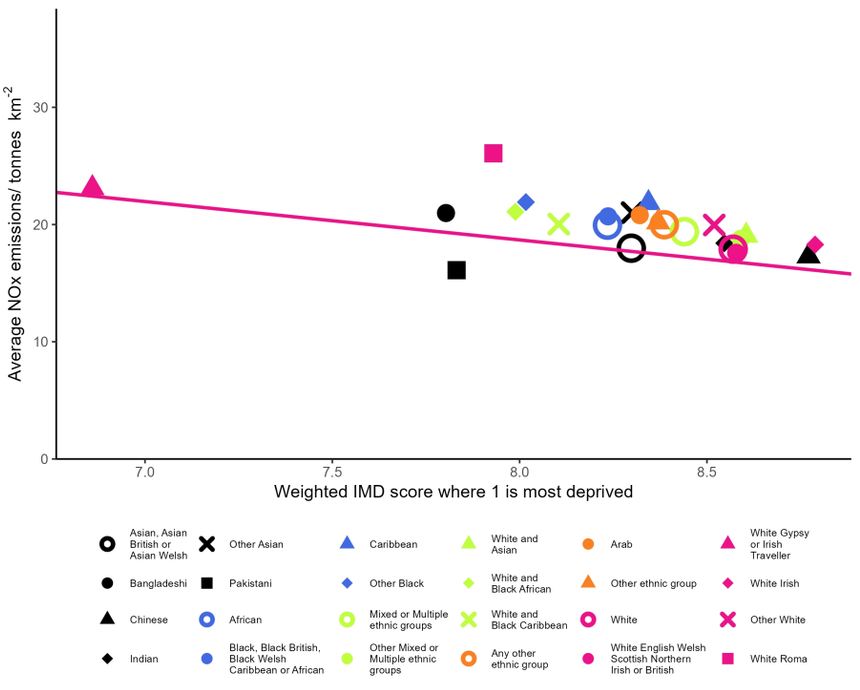

Appendix A2.146.2: Ethnicity based inequality in NOx emissions in Windsor and Maidenhead during 2022

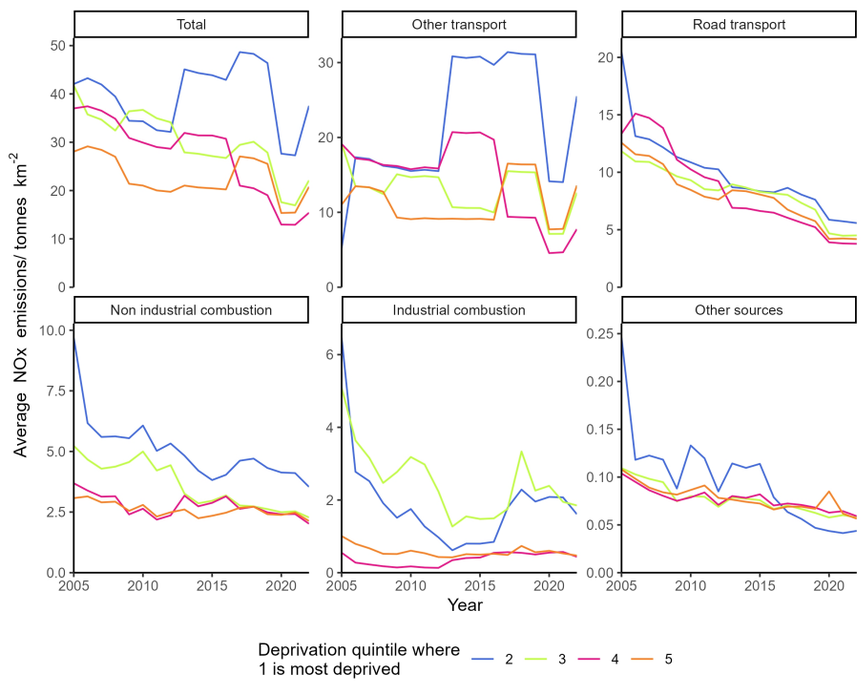

Appendix A2.146.3: Changes in deprivation based NOx emissions inequality over time in Windsor and Maidenhead

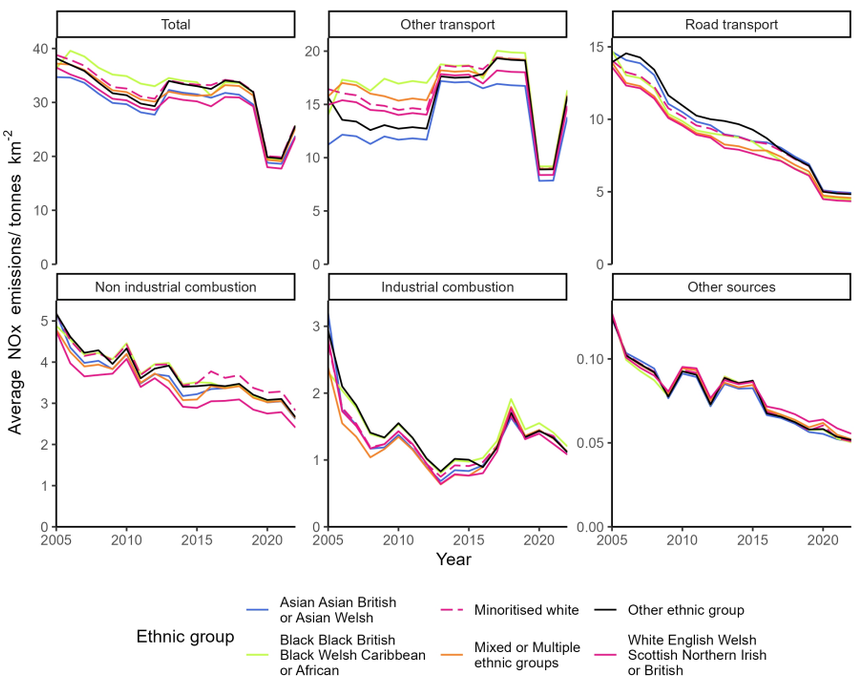

Appendix A2.146.4: Changes in ethnicity based NOx emissions inequality over time in Windsor and Maidenhead

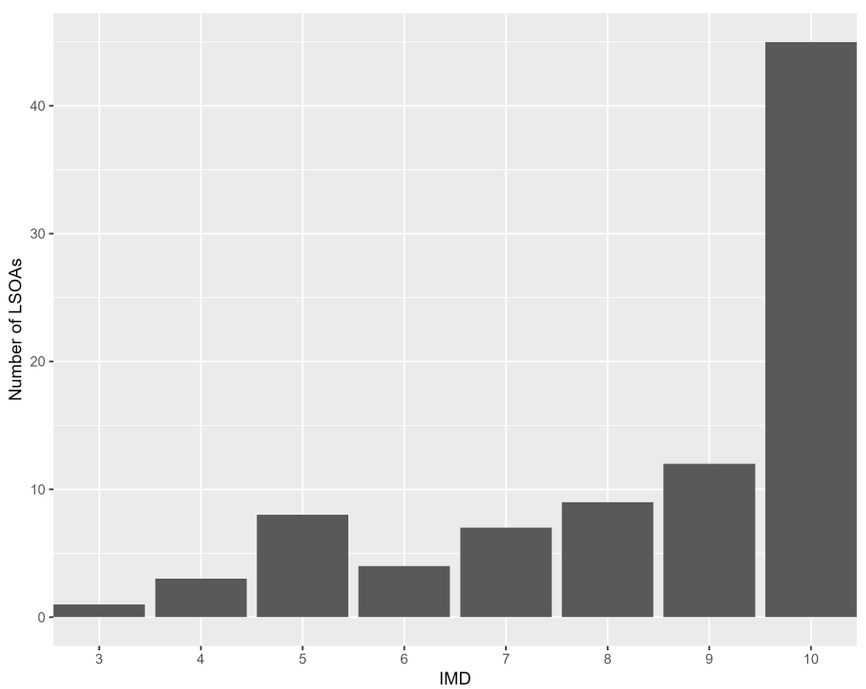

Appendix A2.146.5: The distribution of residential deprivation in Windsor and Maidenhead (IMD 2019)

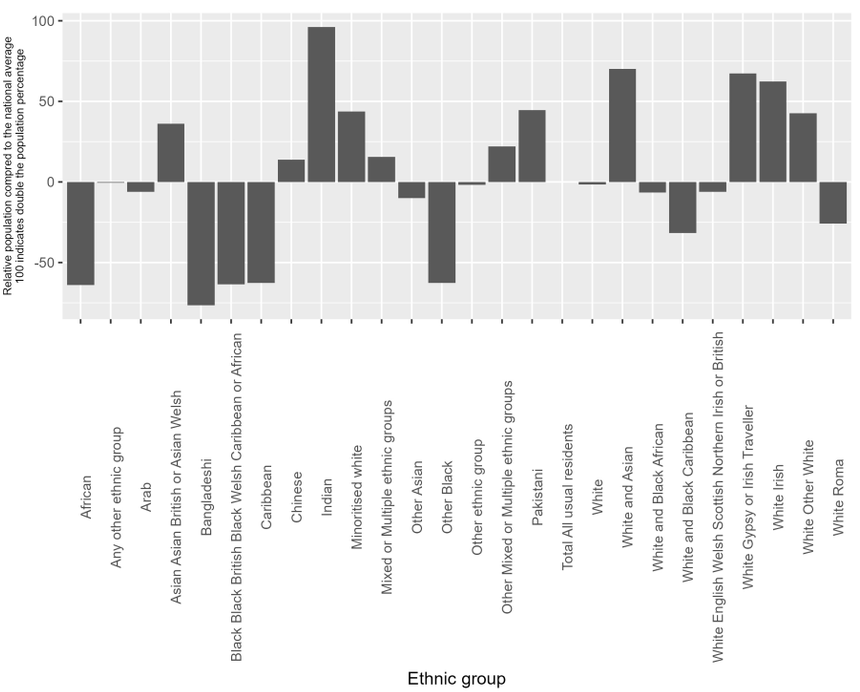

Appendix A2.146.6: the ethnic composition of Windsor and Maidenhead (Census 2019) compared to the national average

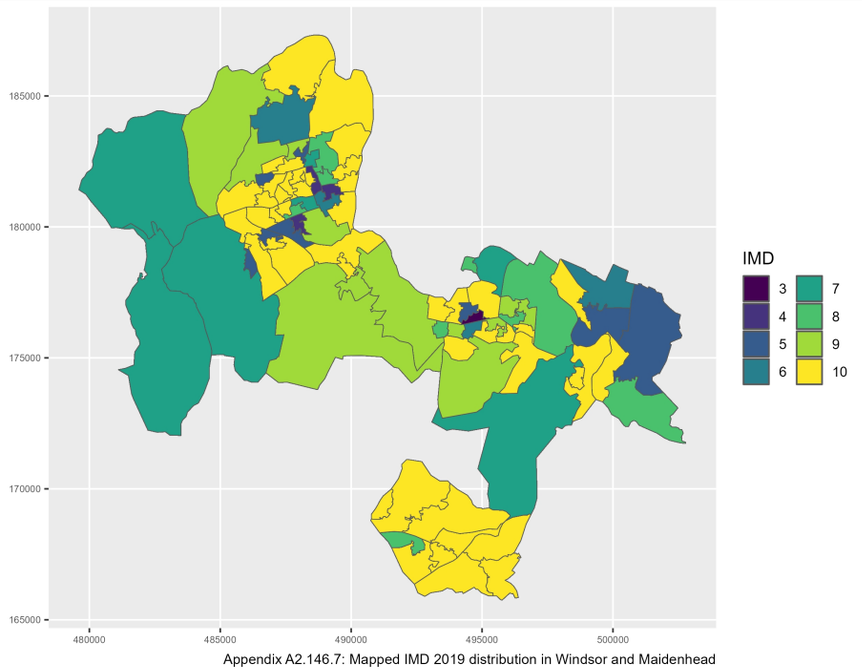

Appendix A2.146.7: Mapped IMD 2019 distribution in Windsor and Maidenhead

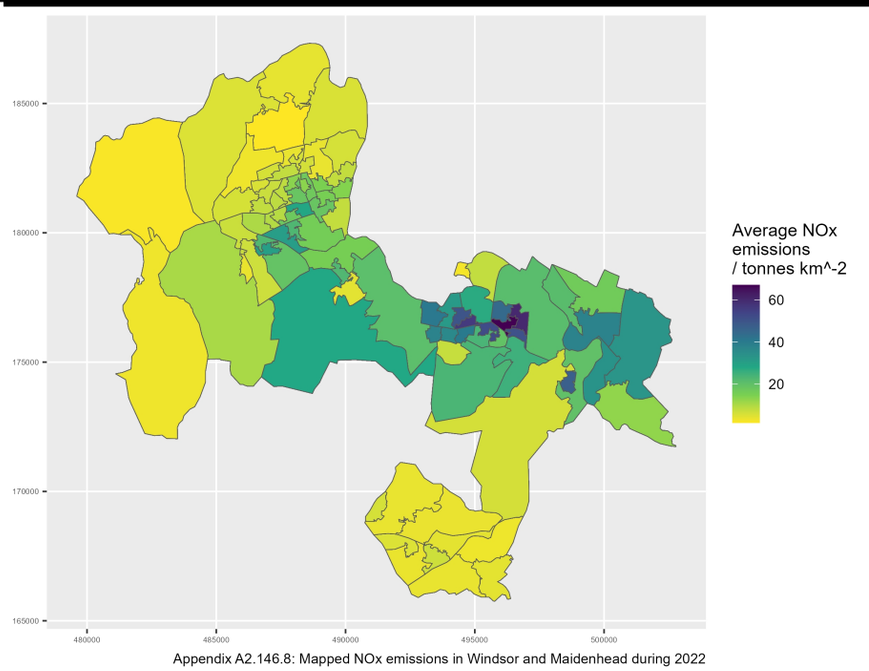

Appendix A2.146.8: Mapped NOx emissions in Windsor and Maidenhead during 2022

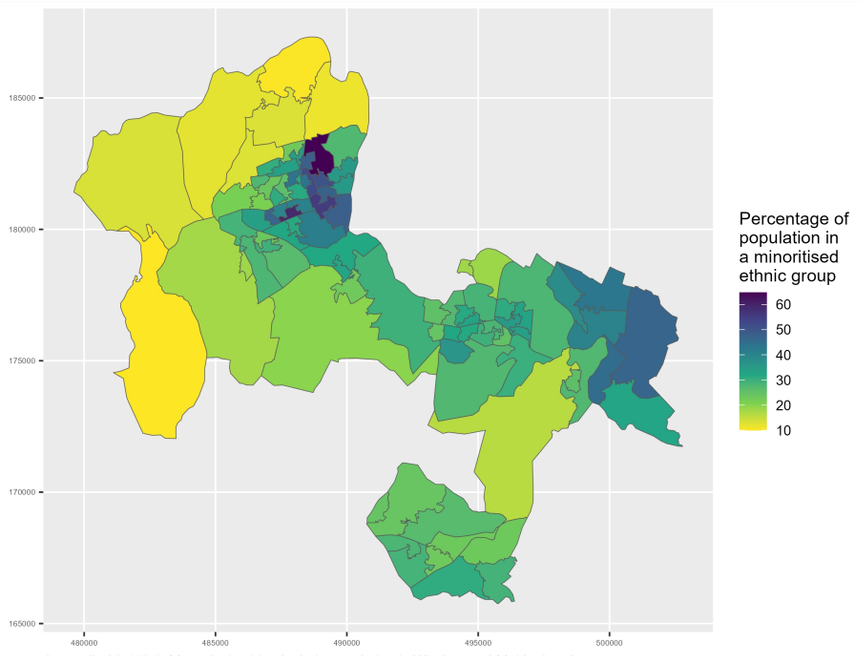

Appendix A2.146.9: Map of minoritised ethnic population in Windsor and Maidenhead

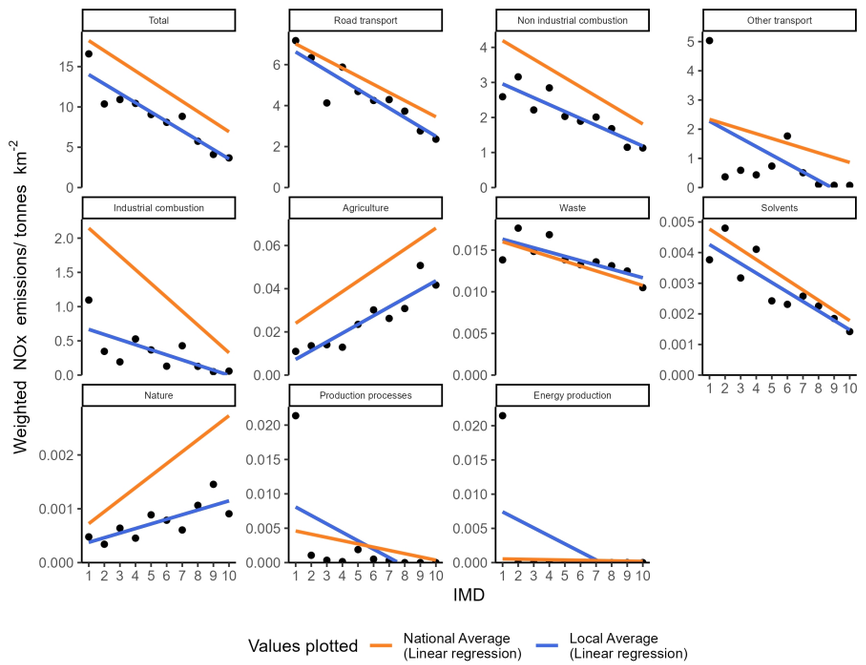

Appendix A2.147.1: Socioeconomic NOx emissions inequality in Wirral during 2022
The local average emissions for each deprivation decile are shown as a point

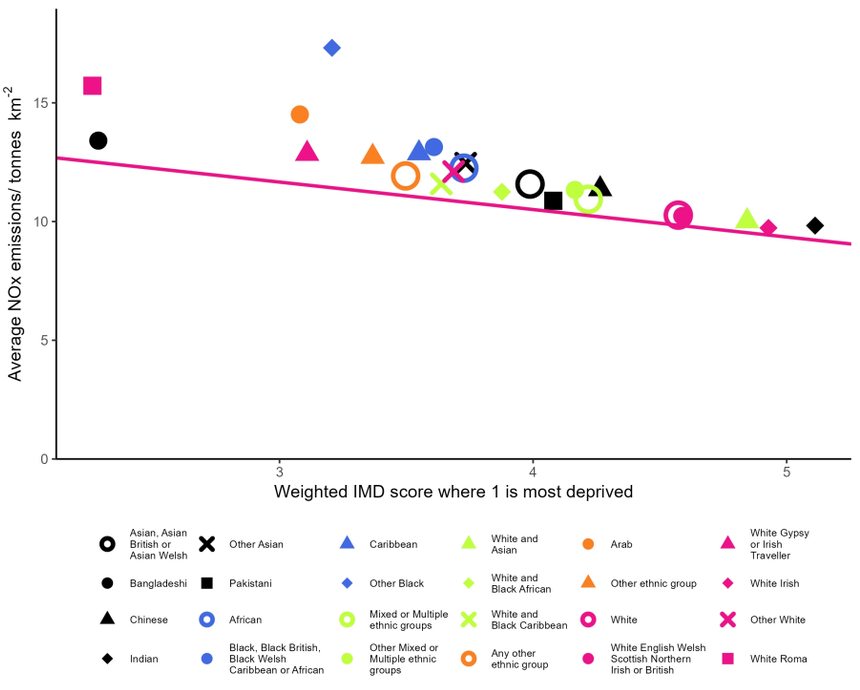

Appendix A2.147.2: Ethnicity based inequality in NOx emissions in Wirral during 2022

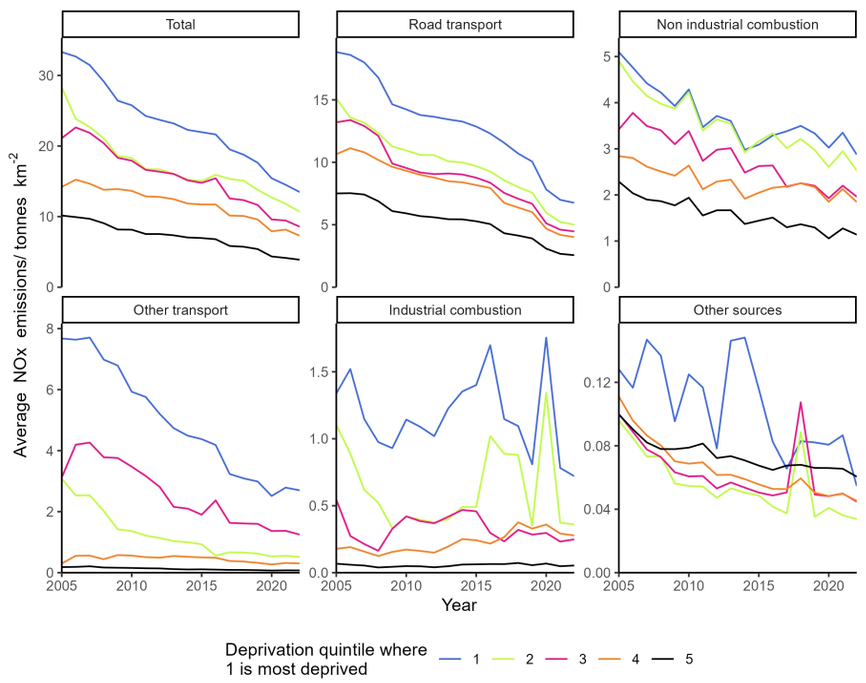

Appendix A2.147.3: Changes in deprivation based NOx emissions inequality over time in Wirral

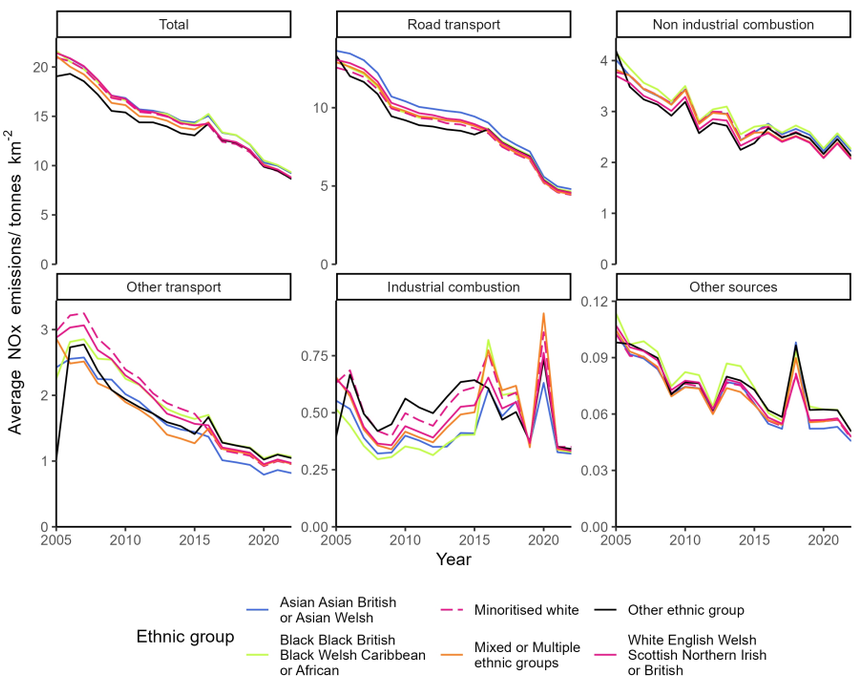

Appendix A2.147.4: Changes in ethnicity based NOx emissions inequality over time in Wirral

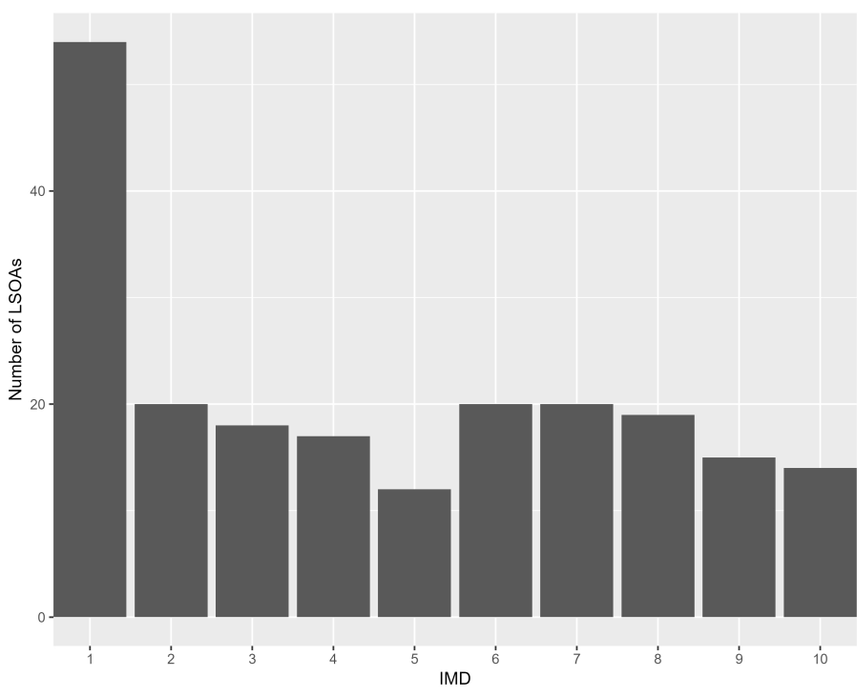

Appendix A2.147.5: The distribution of residential deprivation in Wirral (IMD 2019)

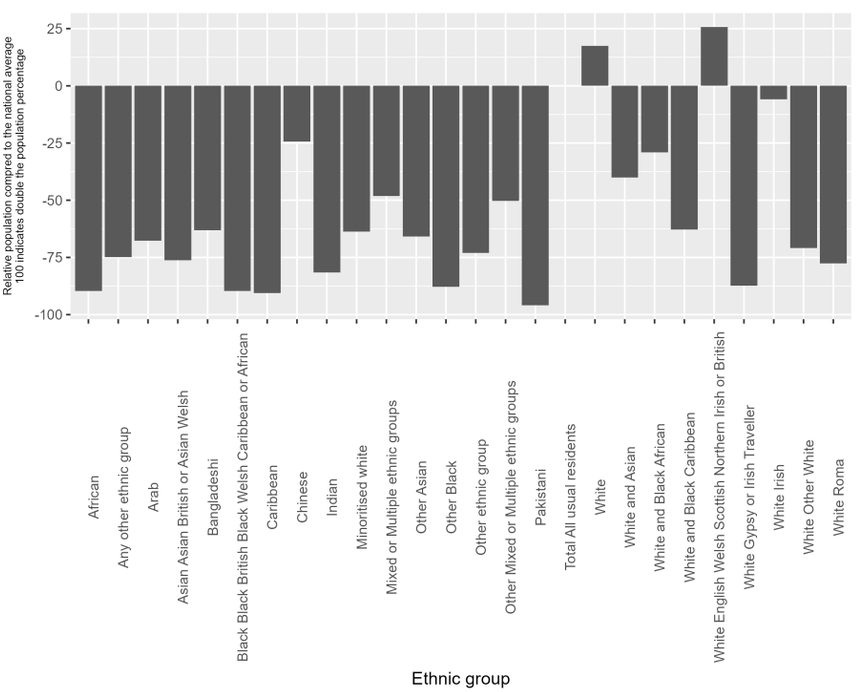

Appendix A2.147.6: the ethnic composition of Wirral (Census 2019) compared to the national average

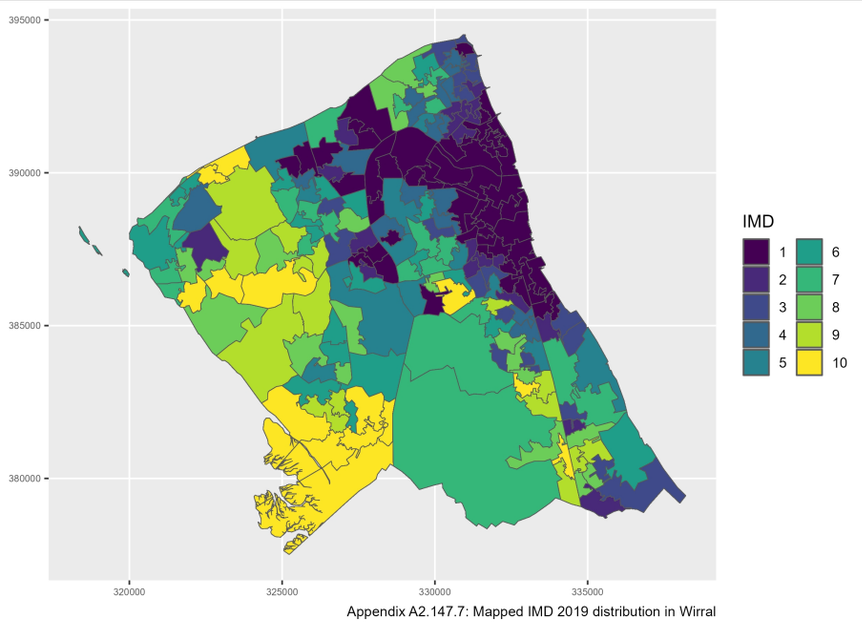

Appendix A2.147.7: Mapped IMD 2019 distribution in Wirral

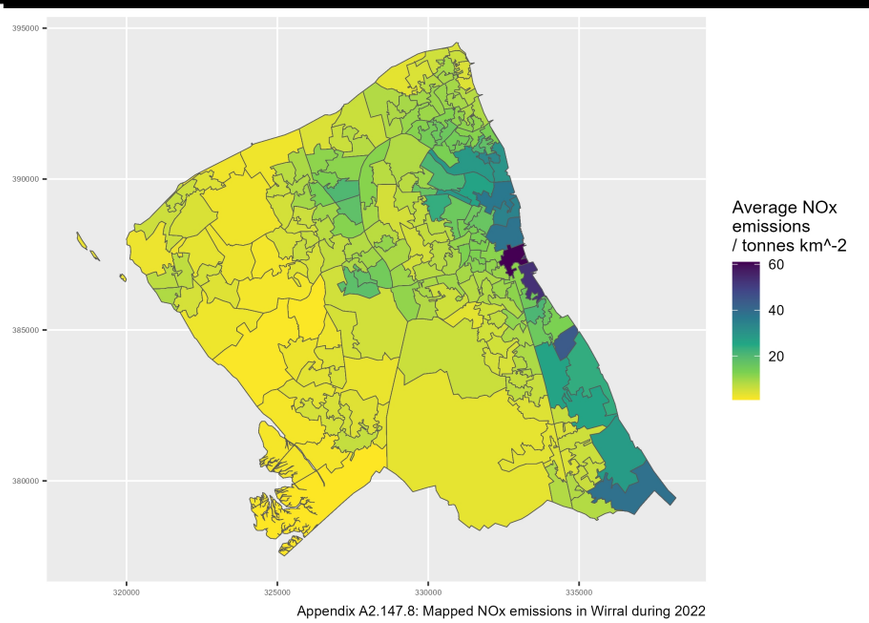

Appendix A2.147.8: Mapped NOx emissions in Wirral during 2022

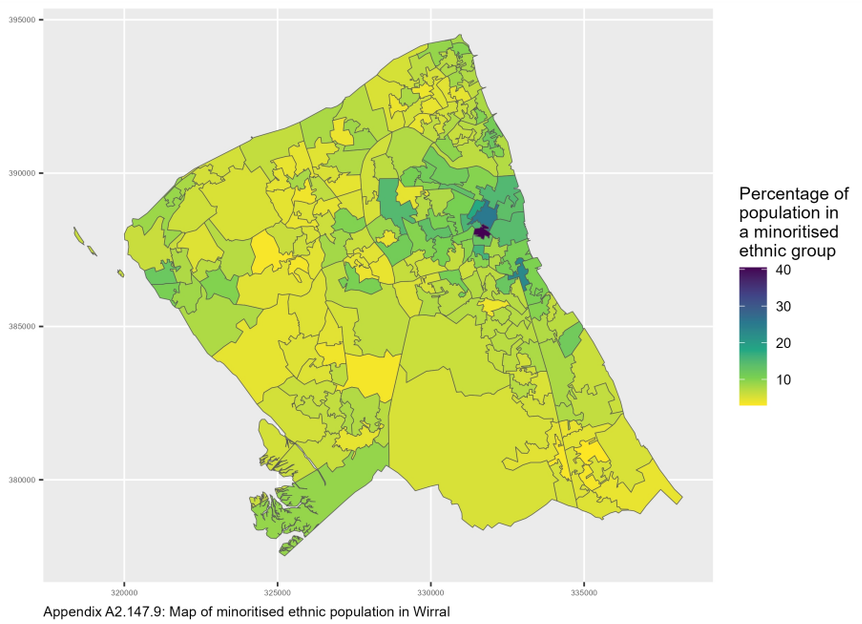

Appendix A2.147.9: Map of minoritised ethnic population in Wirral

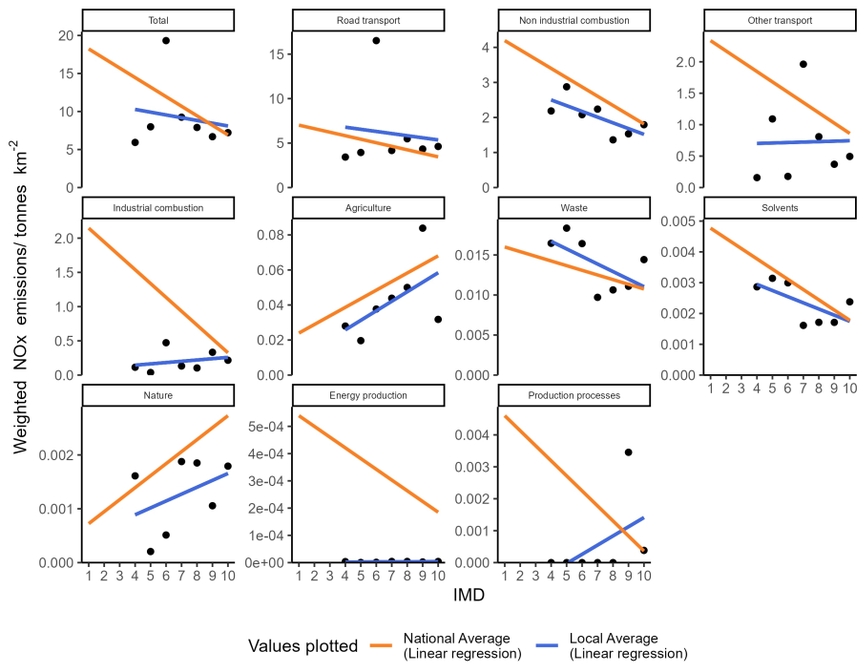

Appendix A2.148.1: Socioeconomic NOx emissions inequality in Wokingham during 2022
The local average emissions for each deprivation decile are shown as a point

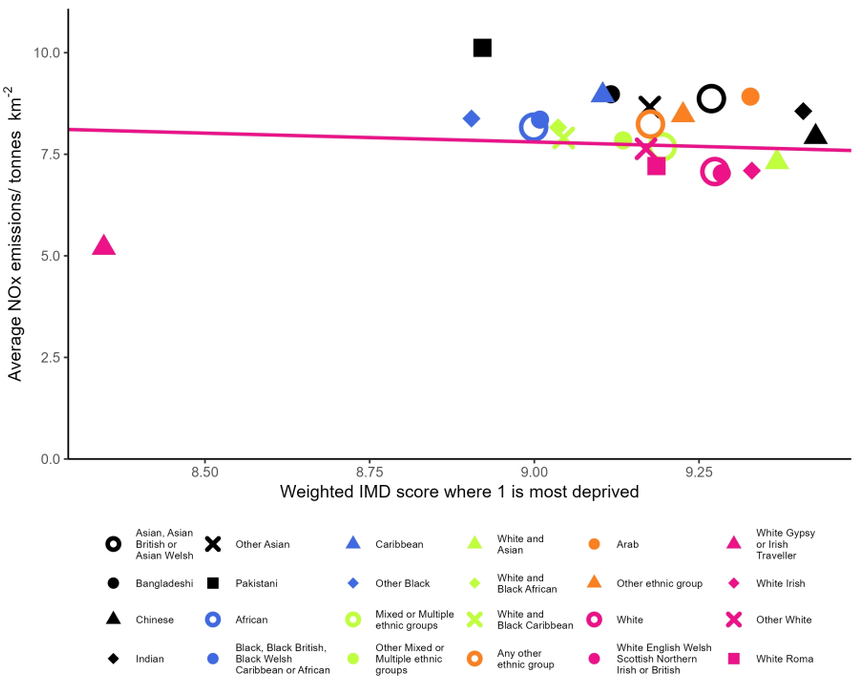

Appendix A2.148.2: Ethnicity based inequality in NOx emissions in Wokingham during 2022

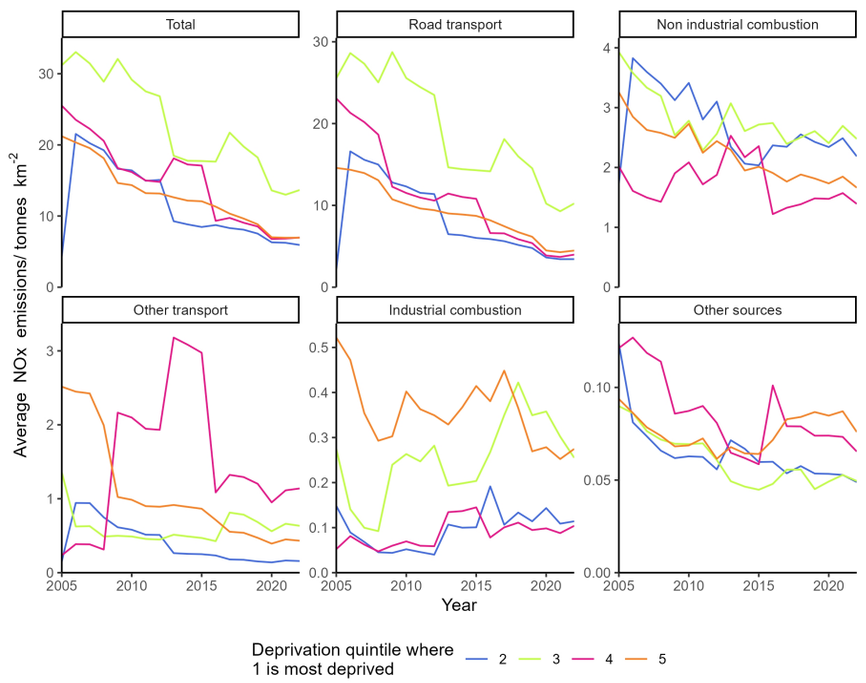

Appendix A2.148.3: Changes in deprivation based NOx emissions inequality over time in Wokingham

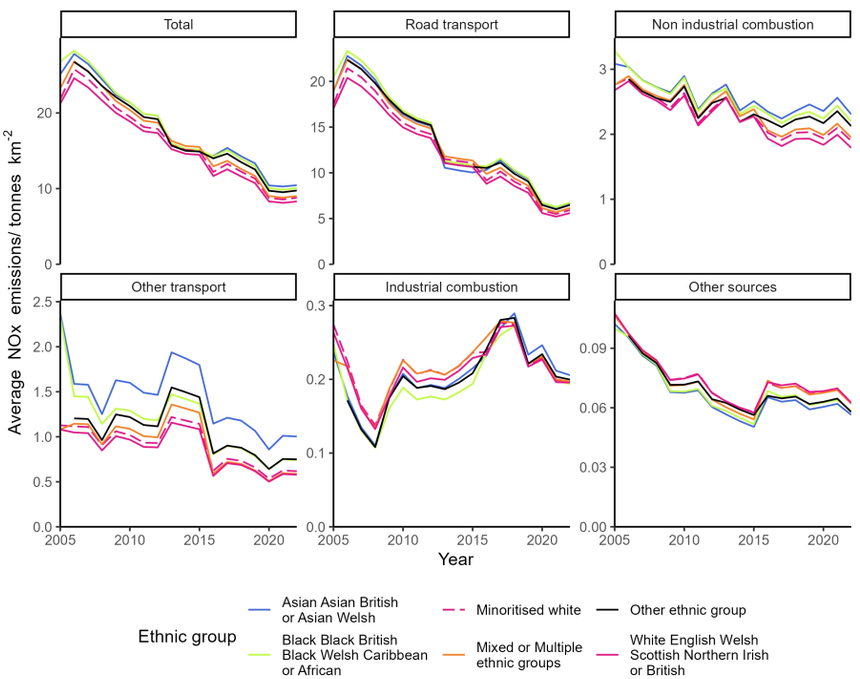

Appendix A2.148.4: Changes in ethnicity based NOx emissions inequality over time in Wokingham

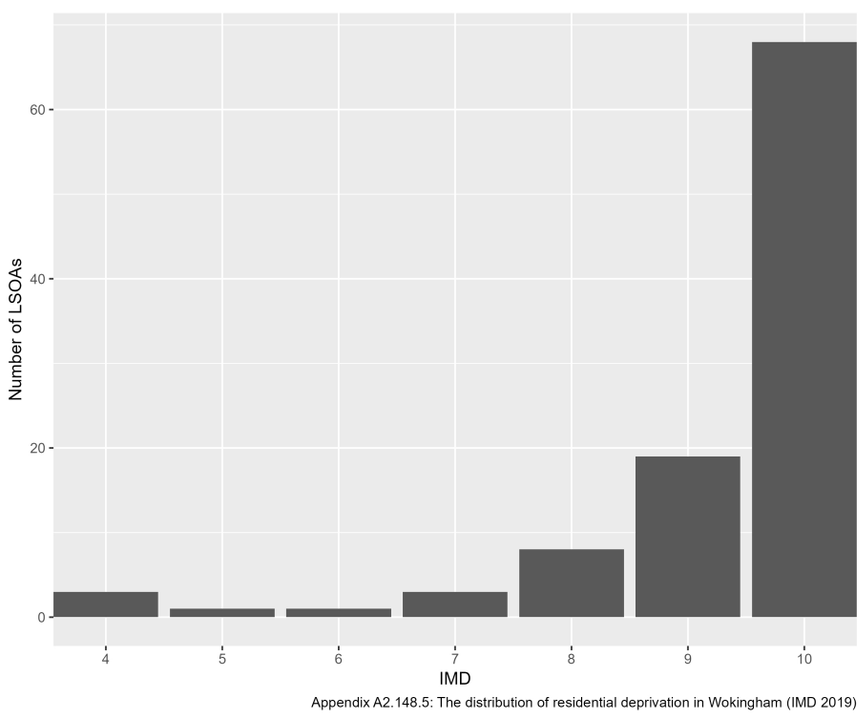

Appendix A2.148.5: The distribution of residential deprivation in Wokingham (IMD 2019)

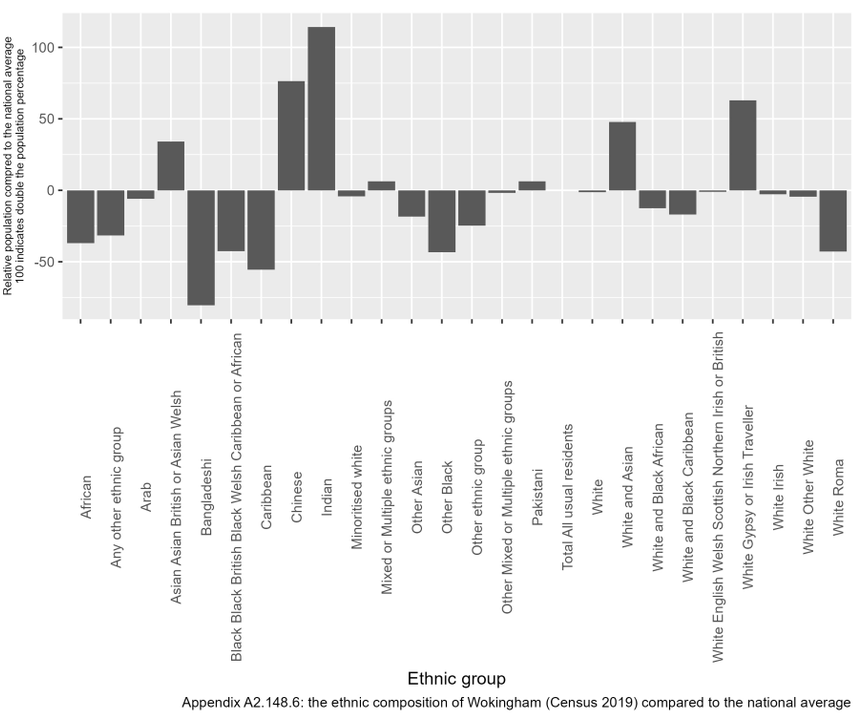

Appendix A2.148.6: the ethnic composition of Wokingham (Census 2019) compared to the national average

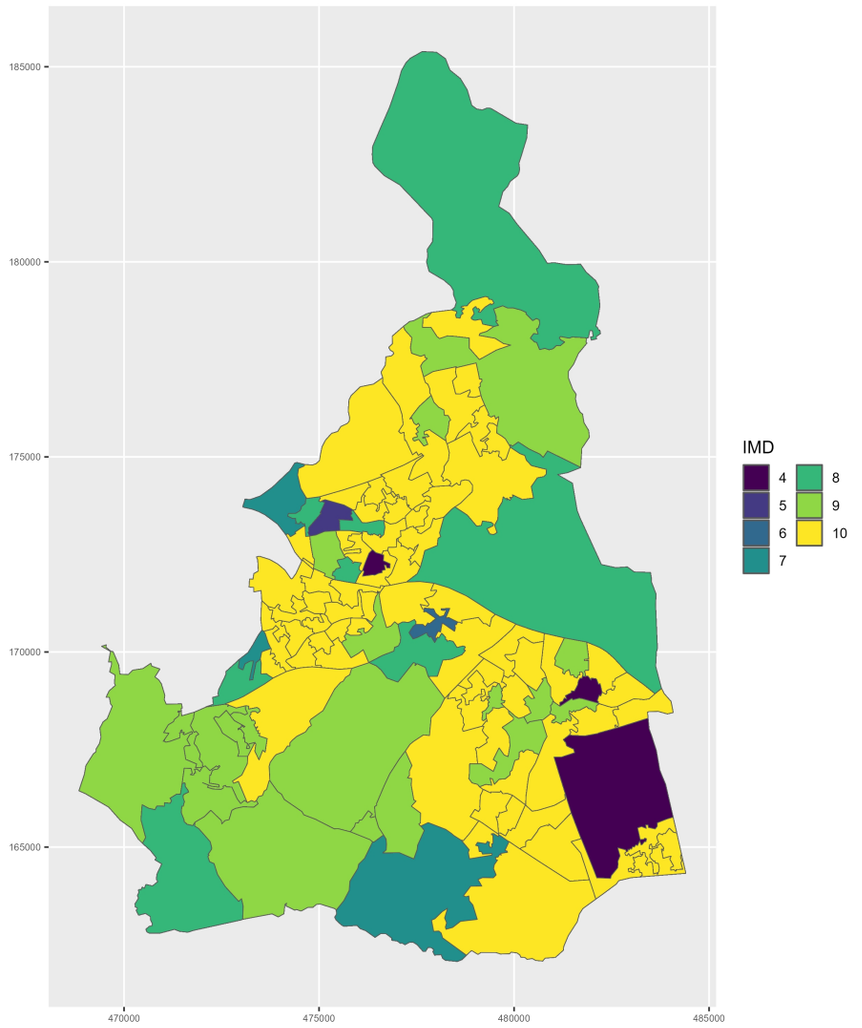

Appendix A2.148.7: Mapped IMD 2019 distribution in Wokingham

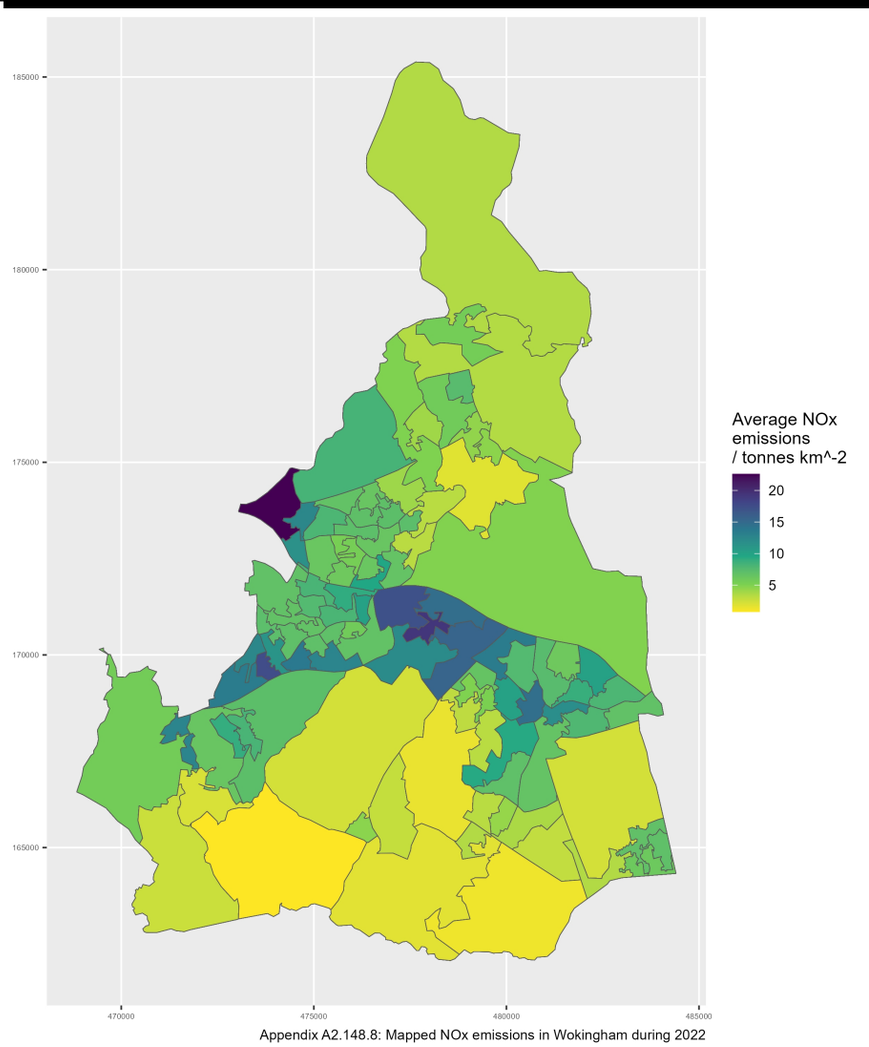

Appendix A2.148.8: Mapped NOx emissions in Wokingham during 2022

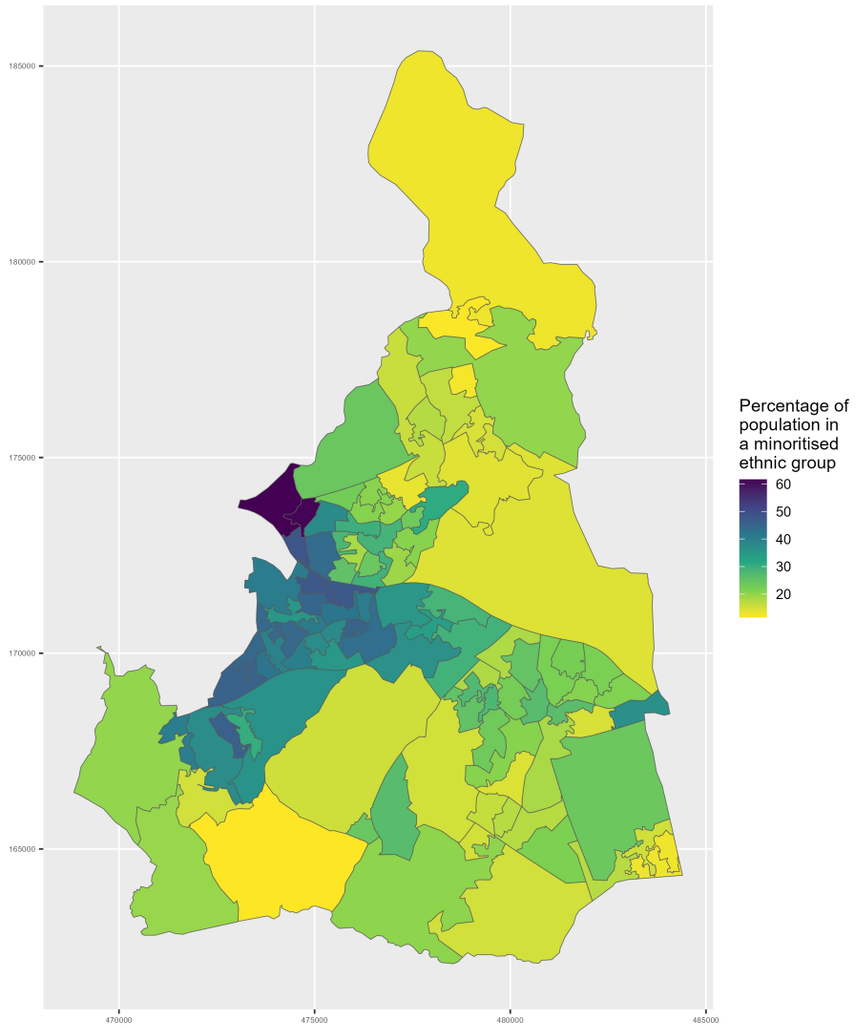

Appendix A2.148.9: Map of minoritised ethnic population in Wokingham

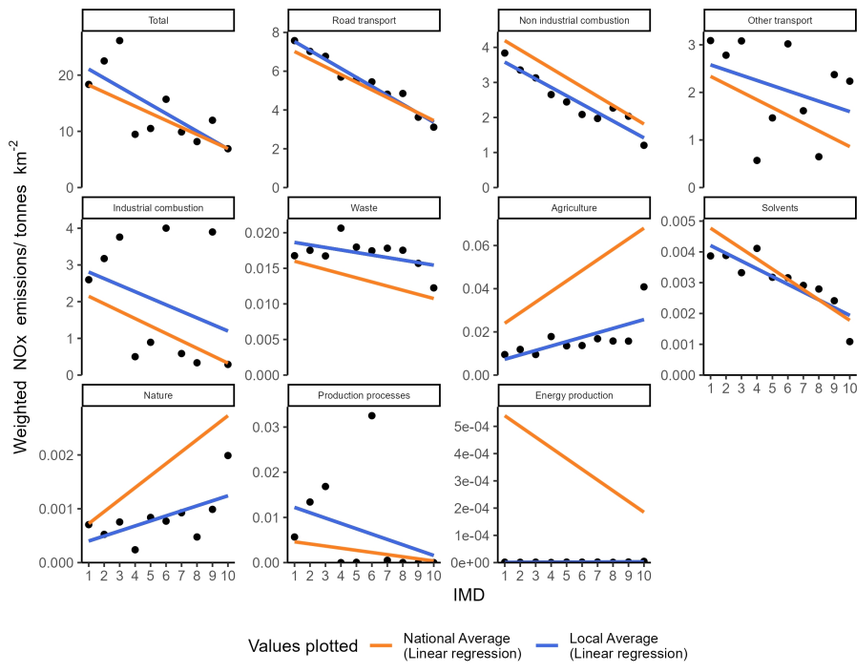

Appendix A2.149.1: Socioeconomic NOx emissions inequality in Wolverhampton during 2022
The local average emissions for each deprivation decile are shown as a point

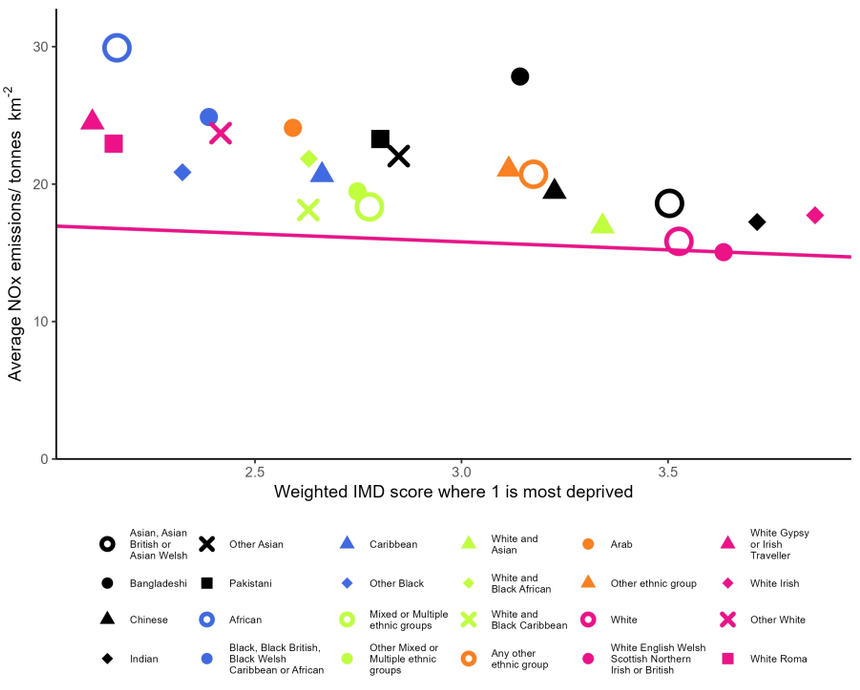

Appendix A2.149.2: Ethnicity based inequality in NOx emissions in Wolverhampton during 2022

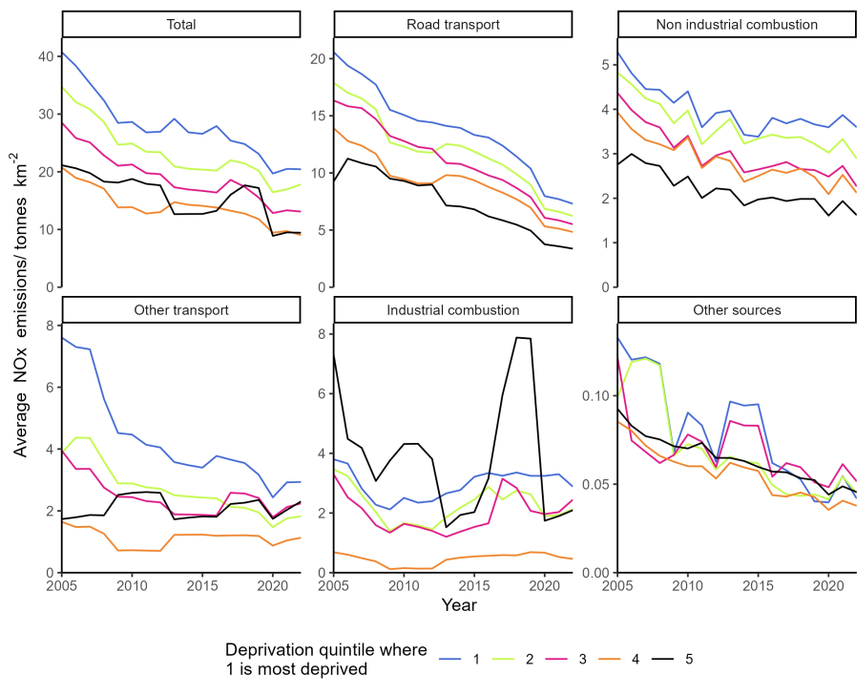

Appendix A2.149.3: Changes in deprivation based NOx emissions inequality over time in Wolverhampton

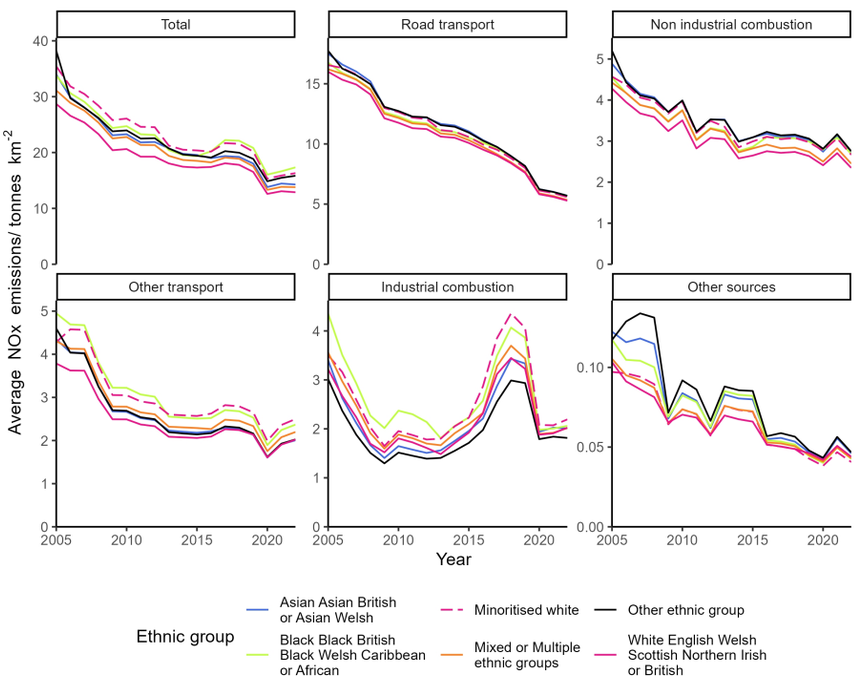

Appendix A2.149.4: Changes in ethnicity based NOx emissions inequality over time in Wolverhampton

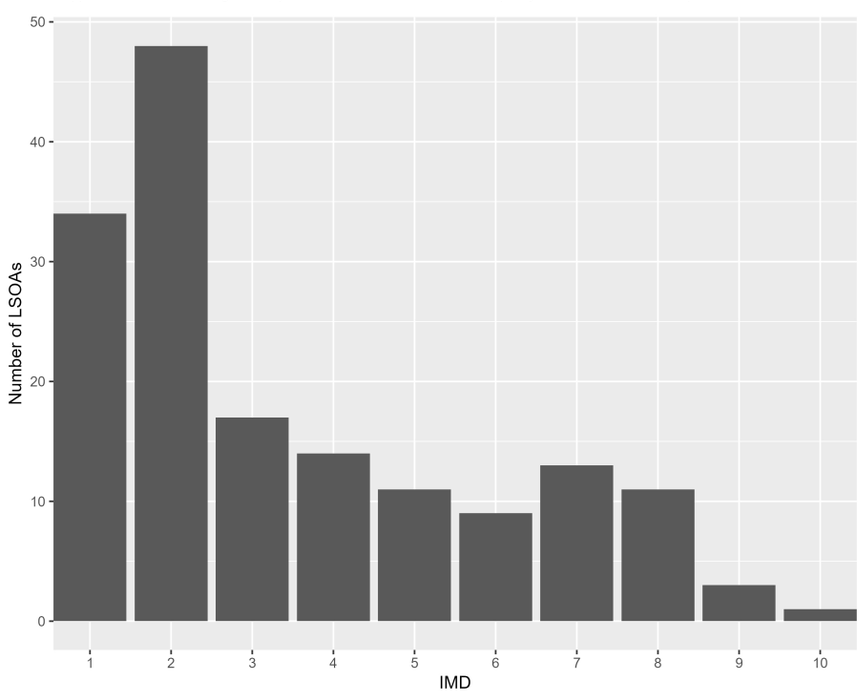

Appendix A2.149.5: The distribution of residential deprivation in Wolverhampton (IMD 2019)

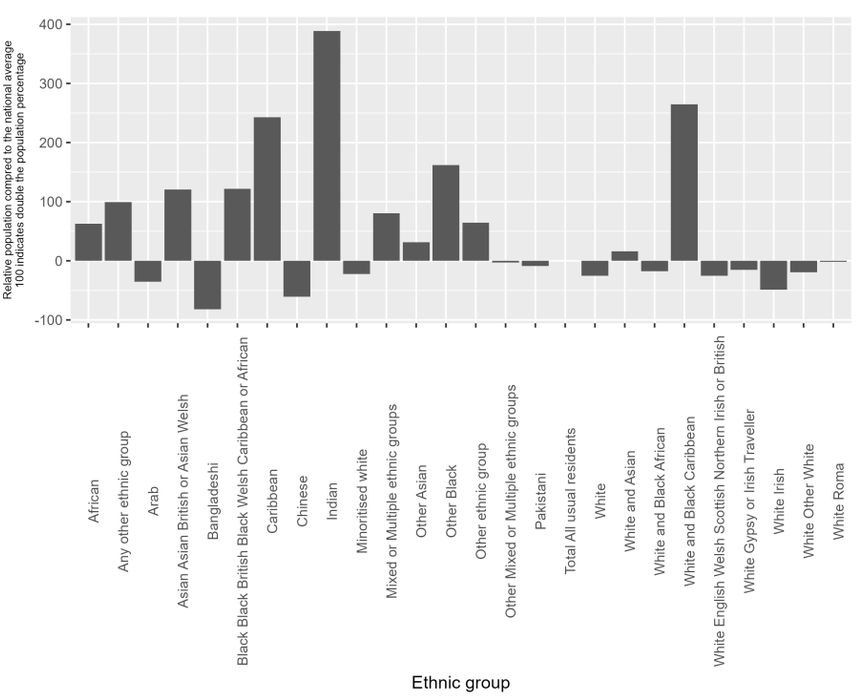

Appendix A2.149.6: the ethnic composition of Wolverhampton (Census 2019) compared to the national average

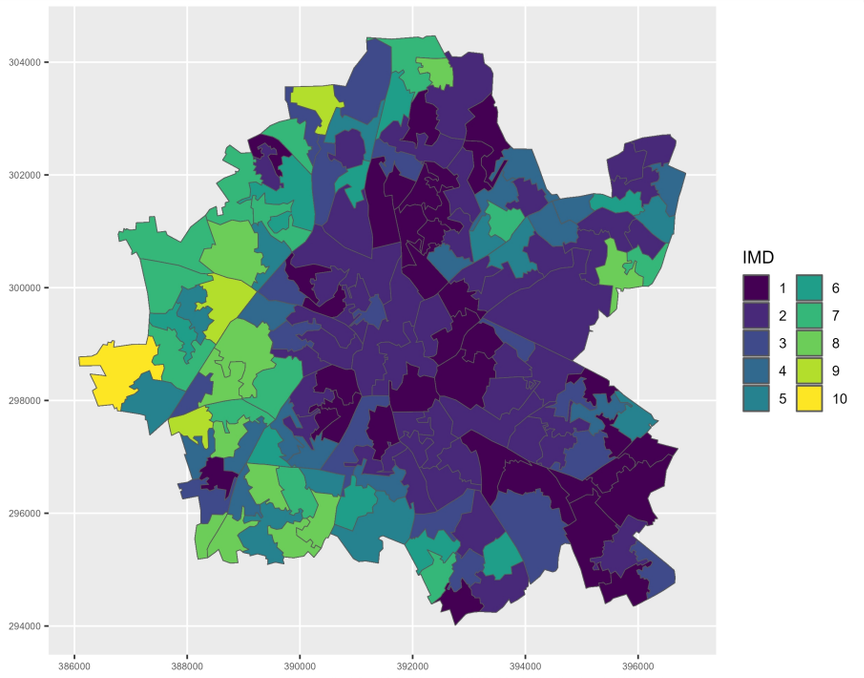

Appendix A2.149.7: Mapped IMD 2019 distribution in Wolverhampton

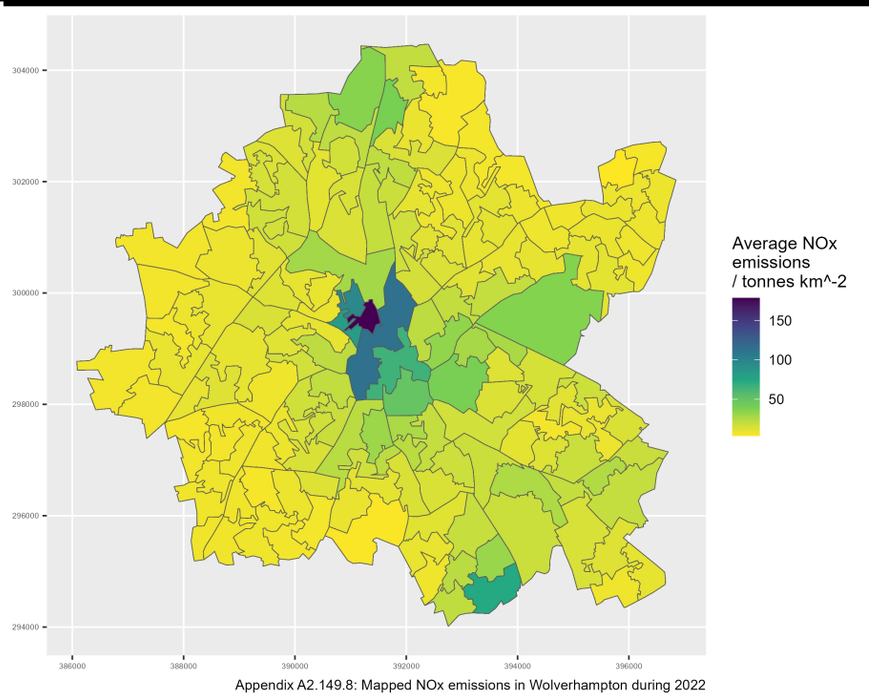

Appendix A2.149.8: Mapped NOx emissions in Wolverhampton during 2022

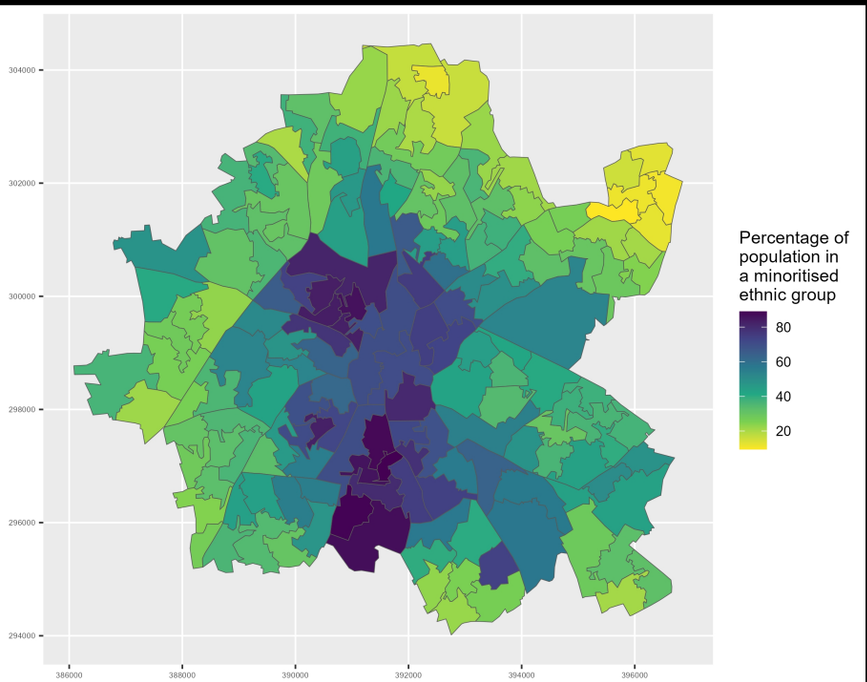

Appendix A2.149.9: Map of minoritised ethnic population in Wolverhampton

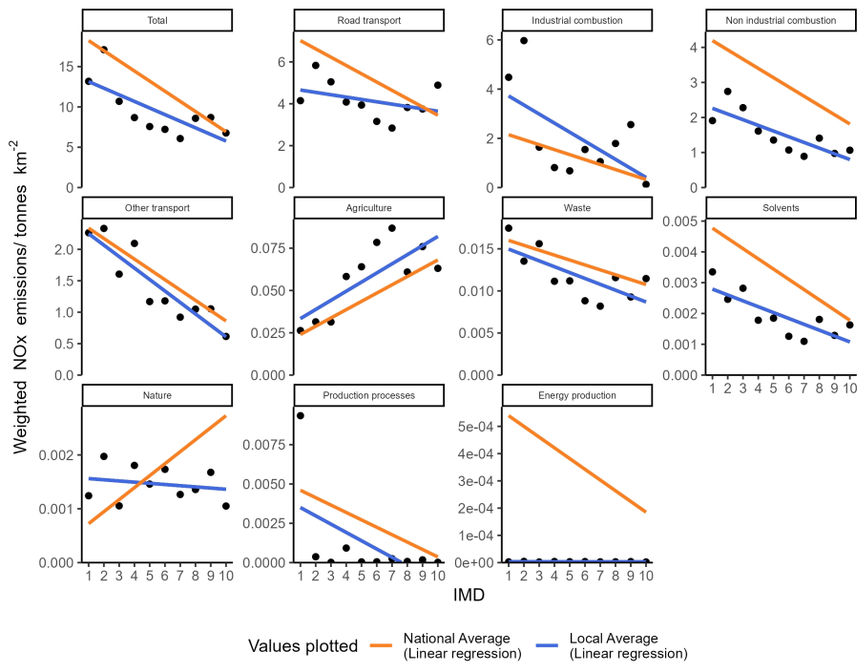

Appendix A2.150.1: Socioeconomic NOx emissions inequality in Worcestershire during 2022
The local average emissions for each deprivation decile are shown as a point

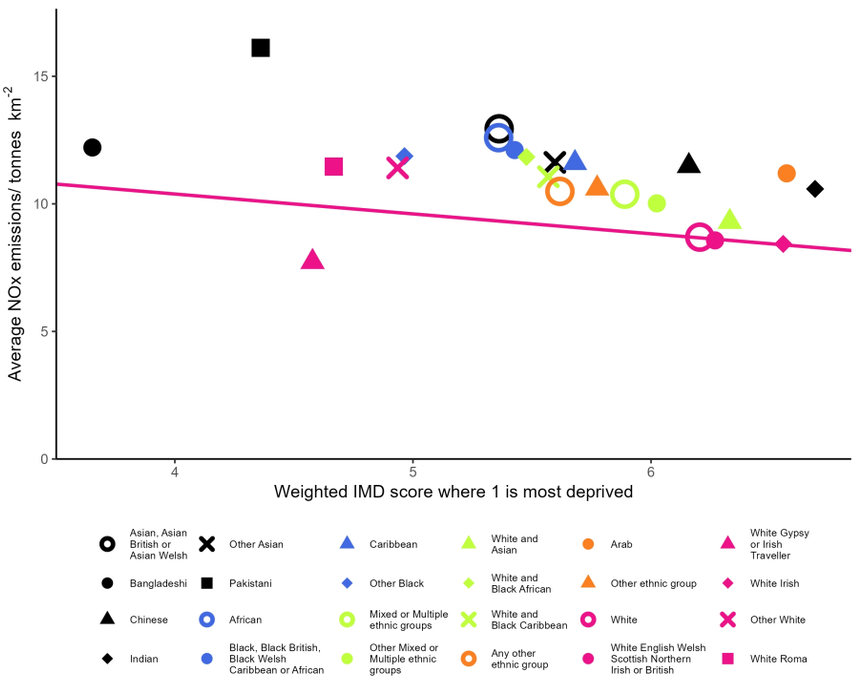

Appendix A2.150.2: Ethnicity based inequality in NOx emissions in Worcestershire during 2022

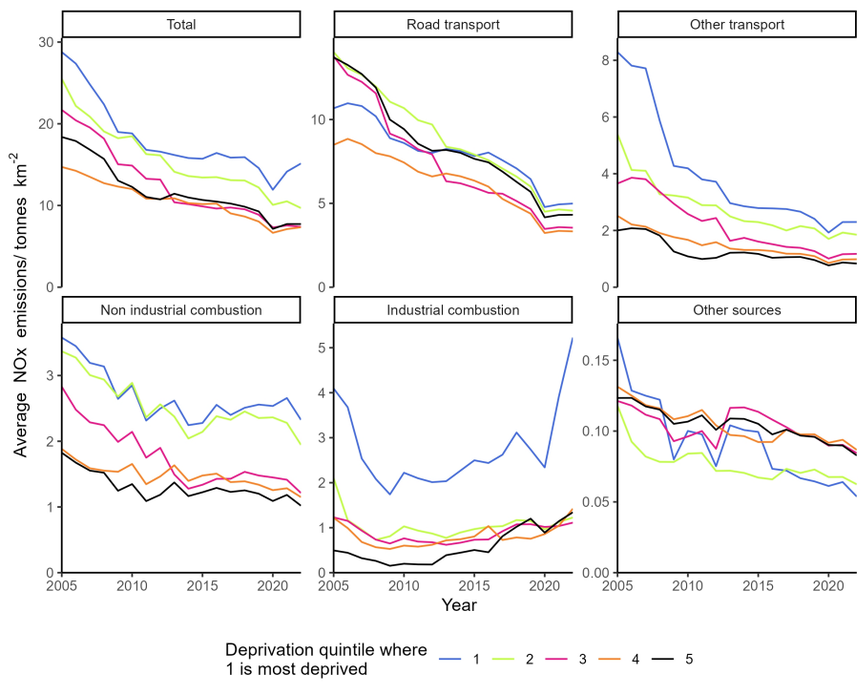

Appendix A2.150.3: Changes in deprivation based NOx emissions inequality over time in Worcestershire

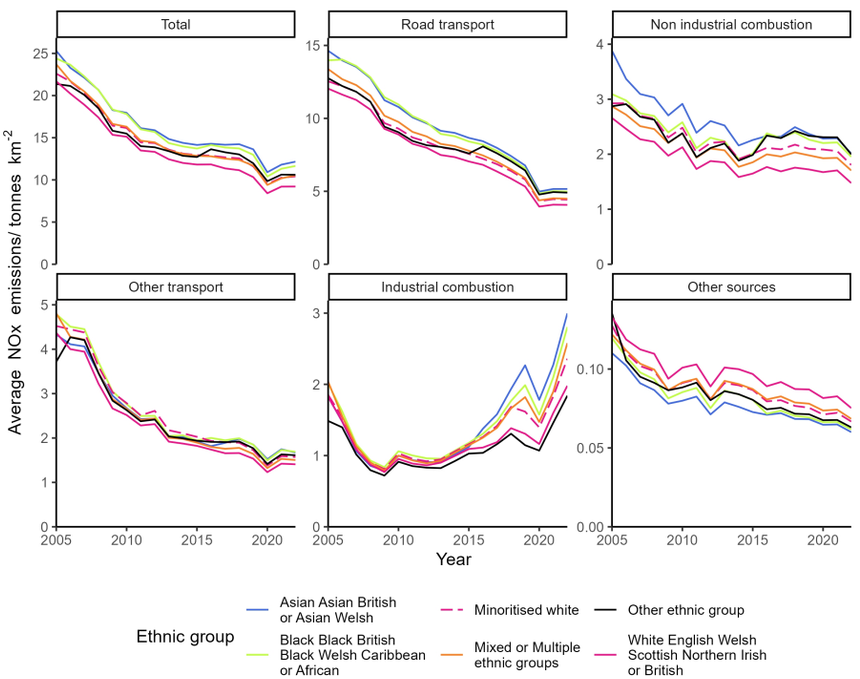

Appendix A2.150.4: Changes in ethnicity based NOx emissions inequality over time in Worcestershire

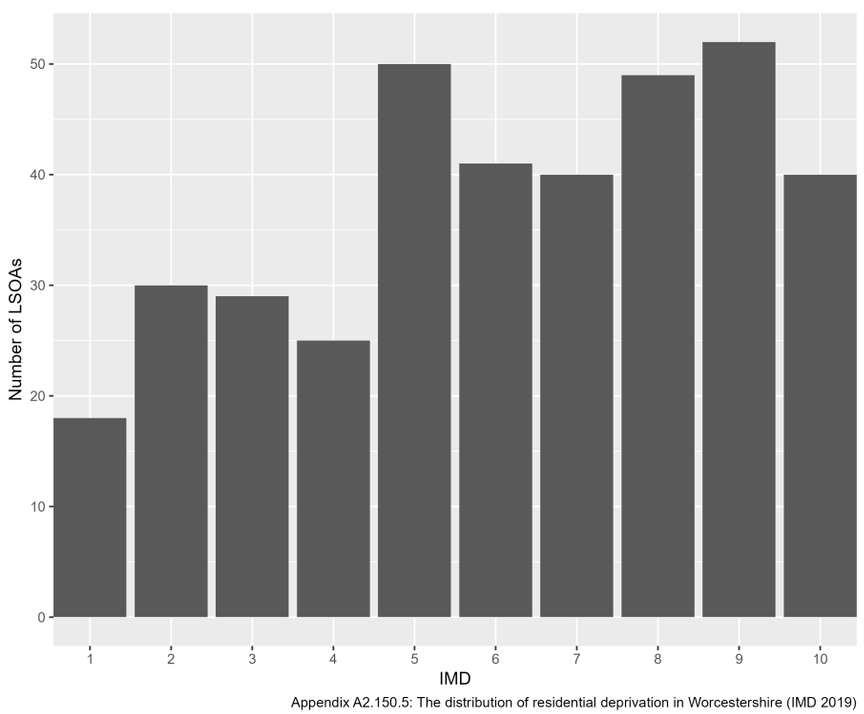

Appendix A2.150.5: The distribution of residential deprivation in Worcestershire (IMD 2019)

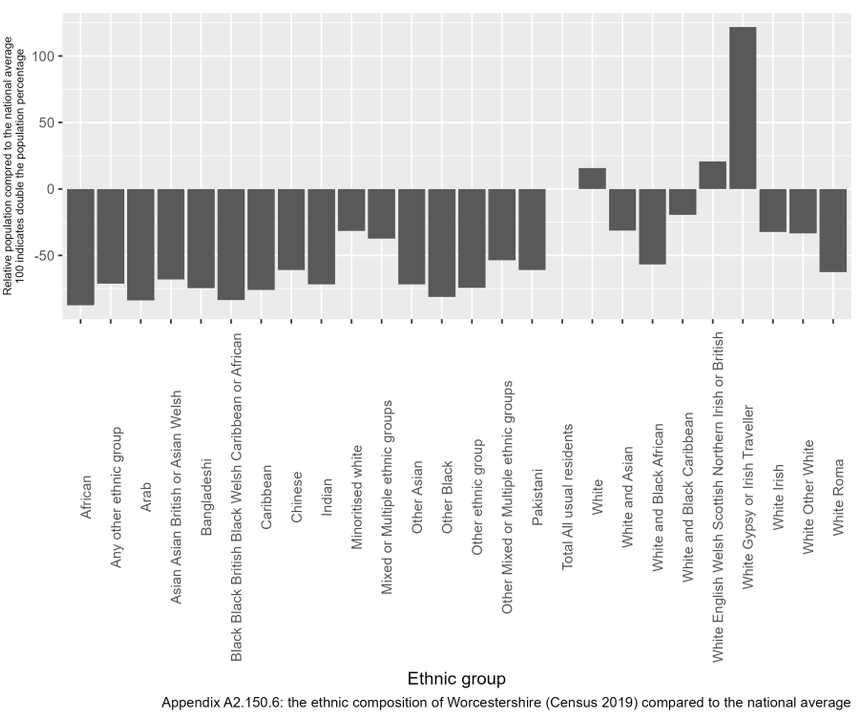

Appendix A2.150.6: the ethnic composition of Worcestershire (Census 2019) compared to the national average

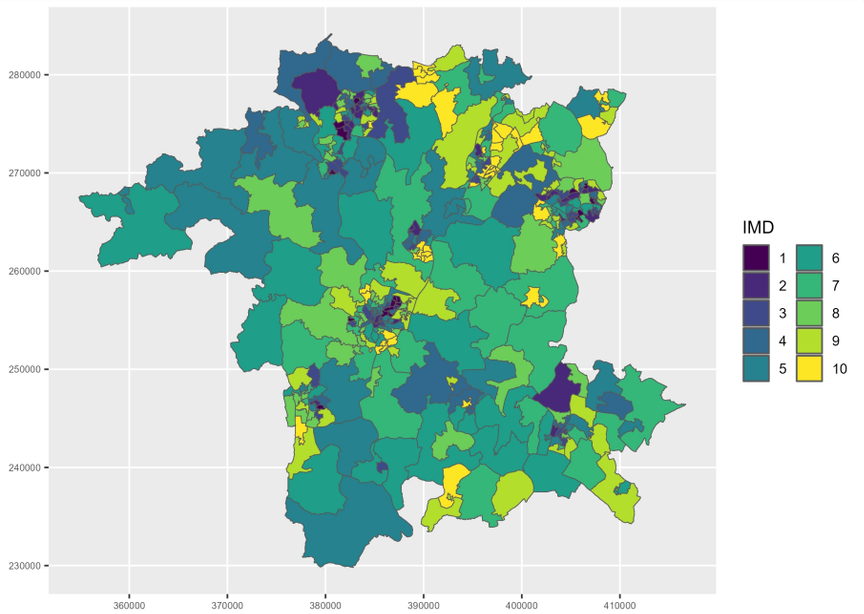

Appendix A2.150.7: Mapped IMD 2019 distribution in Worcestershire

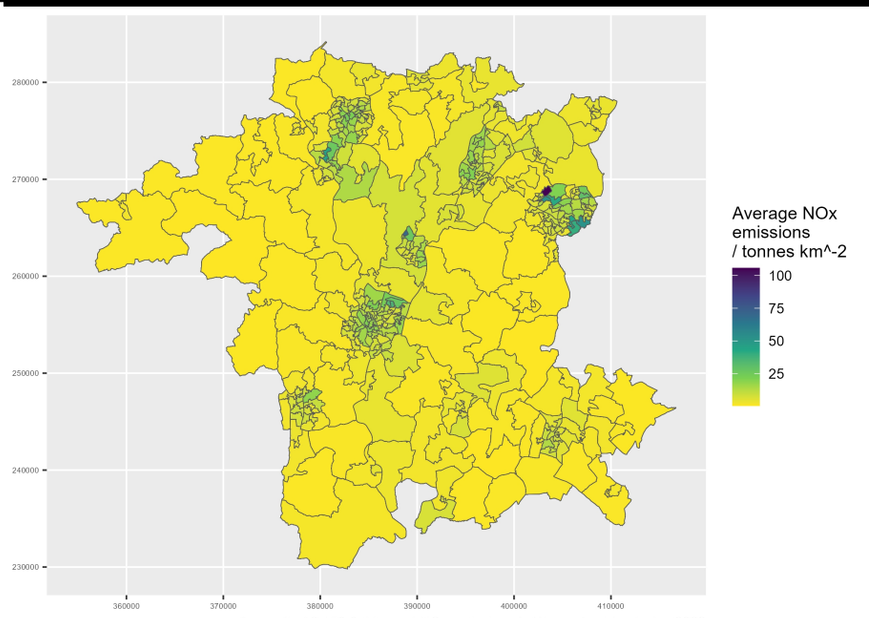

Appendix A2.150.8: Mapped NOx emissions in Worcestershire during 2022

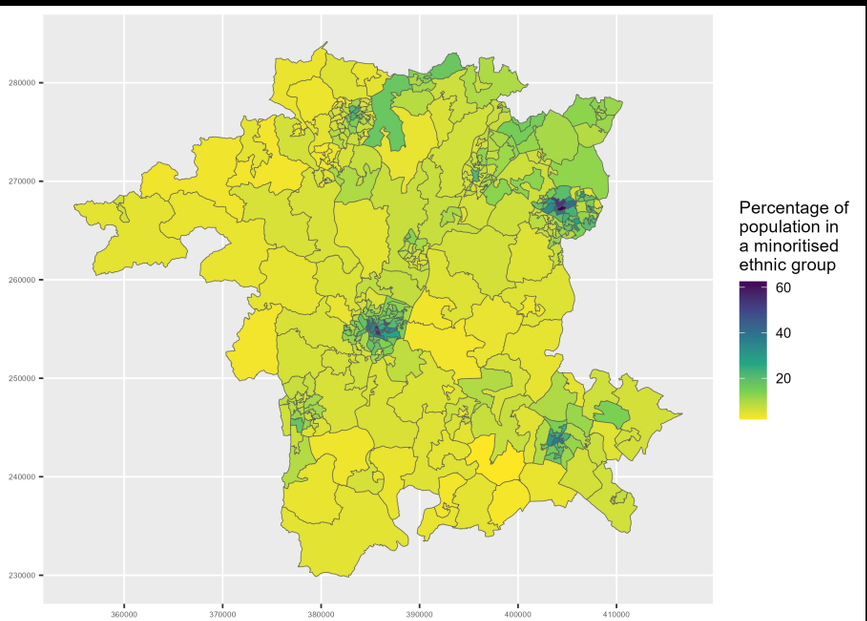

Appendix A2.150.9: Map of minoritised ethnic population in Worcestershire

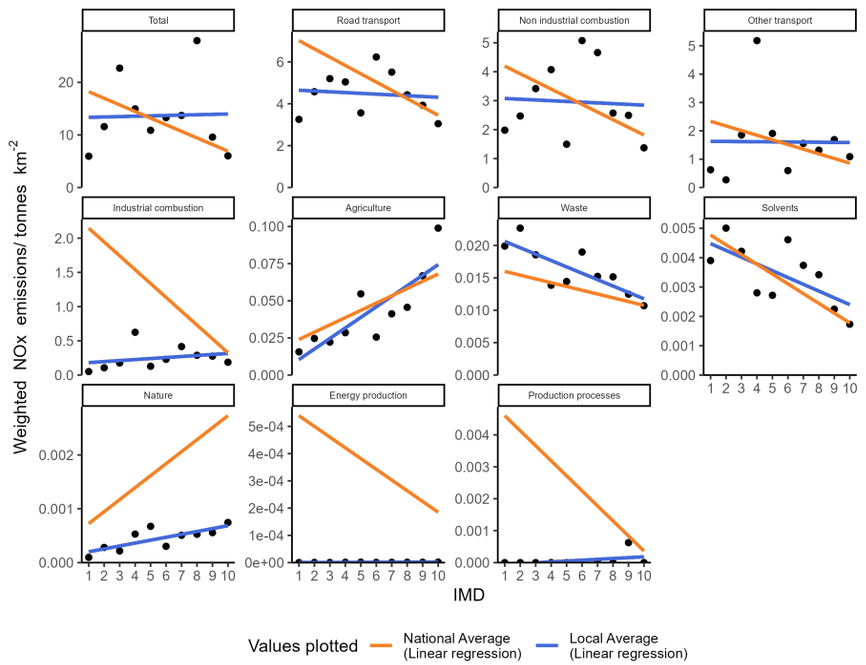

Appendix A2.151.1: Socioeconomic NOx emissions inequality in York during 2022
The local average emissions for each deprivation decile are shown as a point

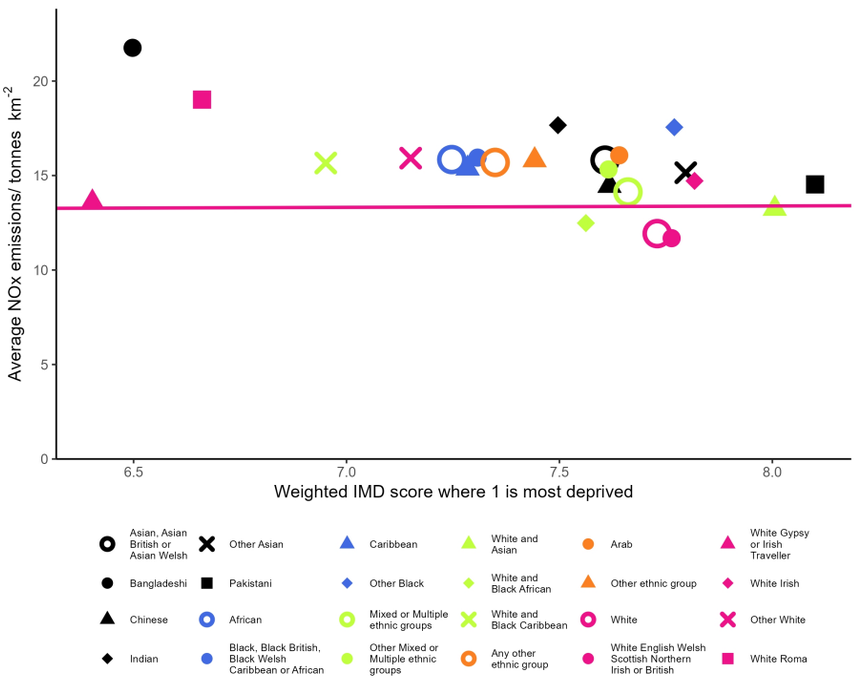

Appendix A2.151.2: Ethnicity based inequality in NOx emissions in York during 2022

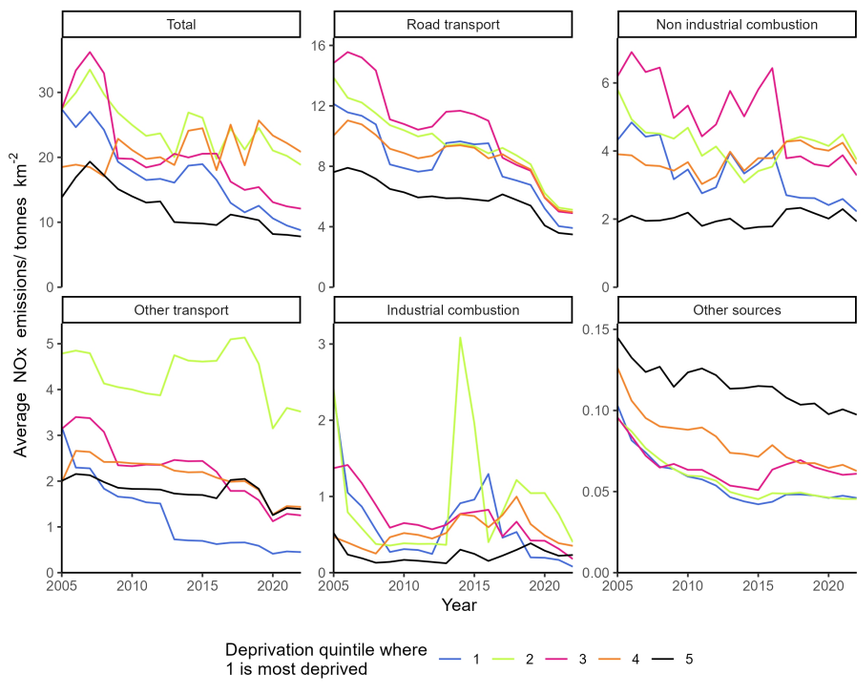

Appendix A2.151.3: Changes in deprivation based NOx emissions inequality over time in York

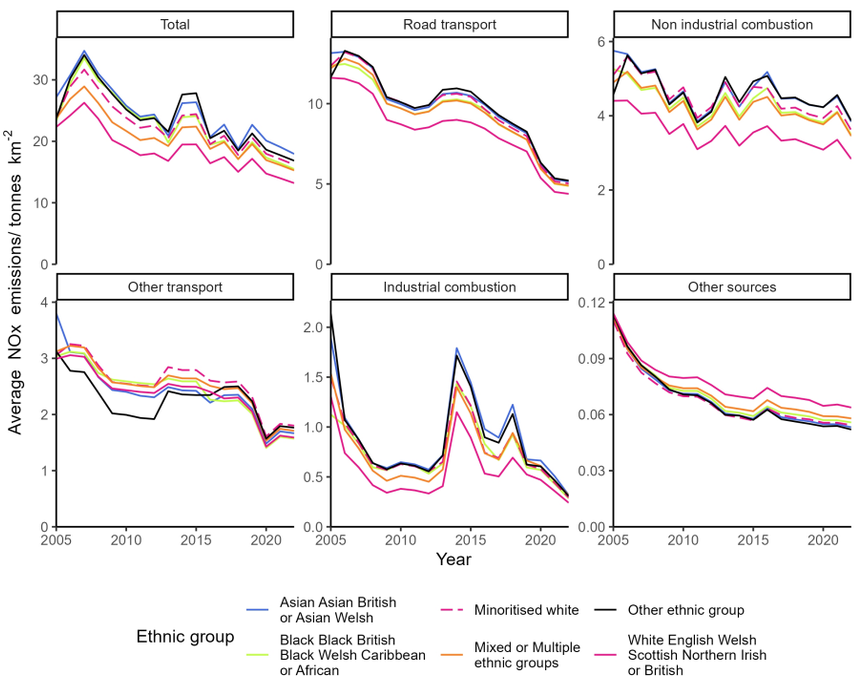

Appendix A2.151.4: Changes in ethnicity based NOx emissions inequality over time in York

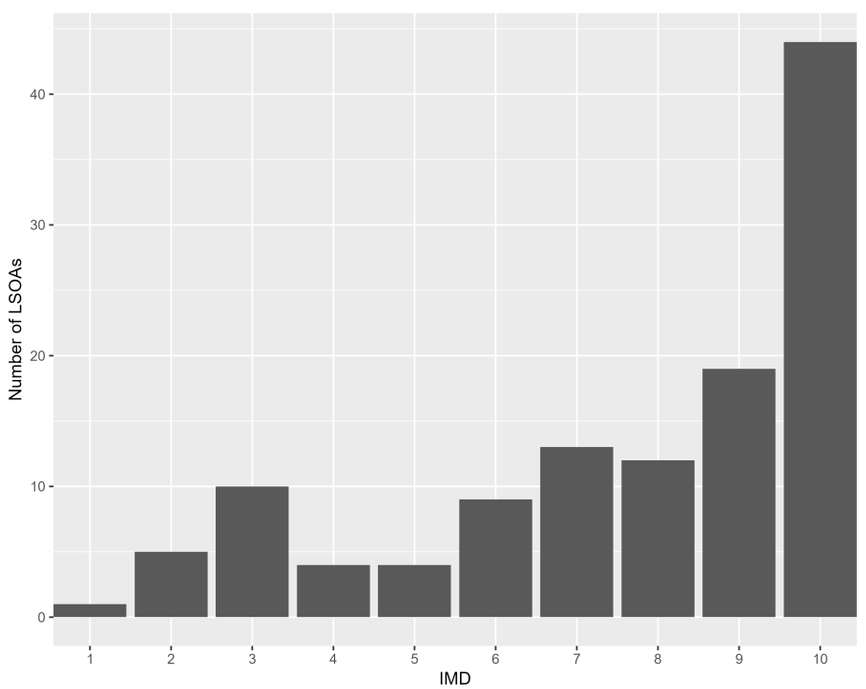

Appendix A2.151.5: The distribution of residential deprivation in York (IMD 2019)

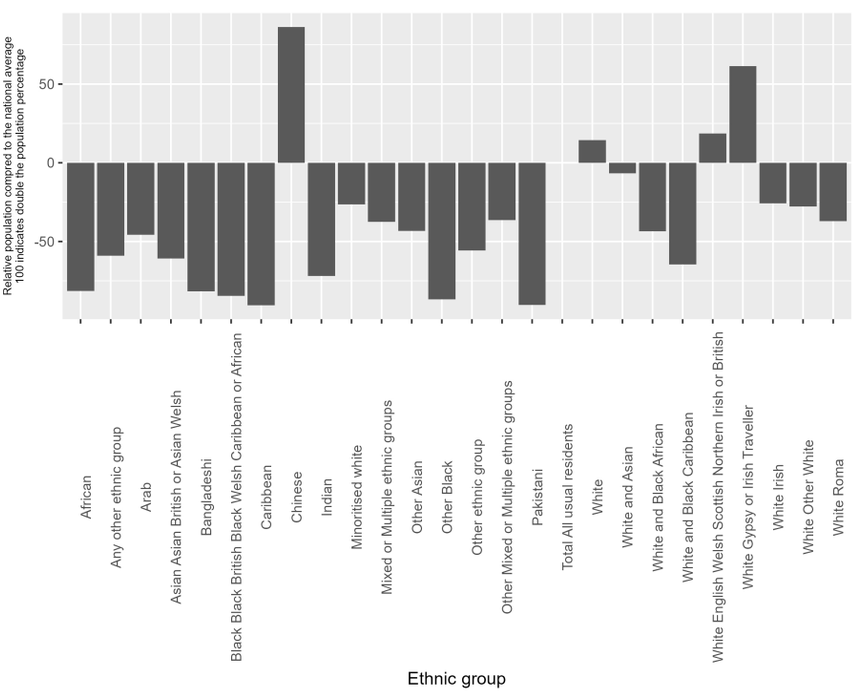

Appendix A2.151.6: the ethnic composition of York (Census 2019) compared to the national average

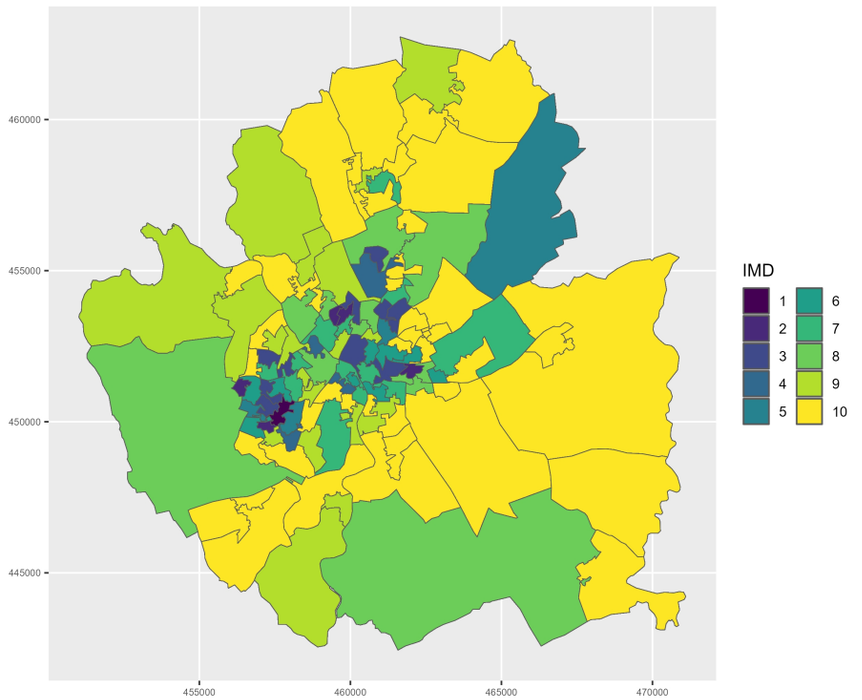

Appendix A2.151.7: Mapped IMD 2019 distribution in York

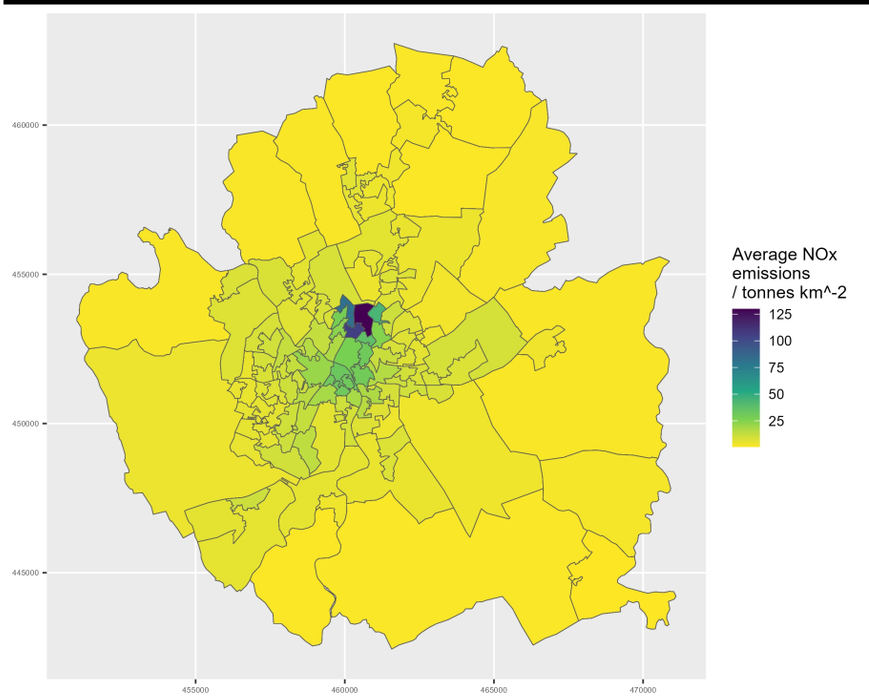

Appendix A2.151.8: Mapped NOx emissions in York during 2022

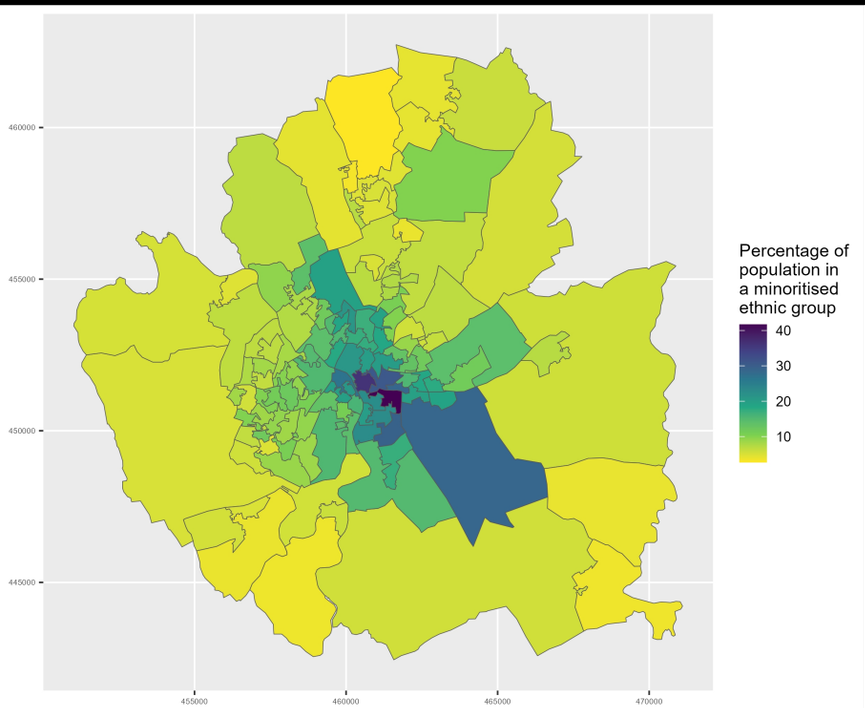

Appendix A2.151.9: Map of minoritised ethnic population in York