

The University of Sheffield
Department of Archaeology

**Constructing Bronze Age Lives: social reproduction
and the construction and use of dolmen burials from
the Yongdam complex in Jinan, southern Korea**

Ilhong Ko

Volume II

Submitted for the degree of Doctor of Philosophy

Table of Contents

Volume I

Abstract	i
Acknowledgements	ii
Table of Contents	iii
List of Figures	viii
List of Tables	xii
Chapter 1. Introduction	1
1.1. Research objectives.....	1
1.2. Thesis structure.....	4
Chapter 2. Dolmens, Social evolution and Society	6
2.1. Introduction.....	6
2.2. A history of Korean dolmen studies.....	7
2.3. Social evolution and archaeological practice.....	13
2.3.1. A genealogy of social evolution theory.....	13
2.3.2. The influence of social evolution on archaeological practice.....	20
2.4. An alternative understanding of society.....	23
Chapter 3. Approaching the Archaeological Record	26
3.1. Introduction.....	26
3.2. The archaeological record as fossil record.....	27
3.3. The archaeological record as ‘text’.....	30
3.4. The phenomenological approach to the archaeological record.....	34
3.5. The ‘structuring’ approach to the archaeological record.....	41

Chapter 4. Introducing the Archaeological Material.....46

4.1. Introduction.....46

4.2. The Jinan region: geographic and archaeological contexts.....46

4.2.1. The geographical context of the Jinan region.....46

4.2.2. The archaeological context of the Jinan region.....48

4.3. The archaeology of the ‘Yongdam complex’.....51

4.3.1. Bronze Age site summaries.....52

4.3.2. Bronze Age burials and chronology.....55

**Chapter 5. Establishing Notions of the ‘Settlement Community’:
The Square Platform Detached Dolmens of the Late EBA.....59**

5.1. Introduction.....59

5.2. A late EBA way of life in the Upper Geum River region.....61

5.2.1. The archaeological evidence for the EBA of the Daejeon-Chungju
area.....63

5.2.2. Interpreting the archaeological evidence.....68

5.2.3. The emergence of nucleated settlements and the establishment of
dolmen cemeteries.....76

5.3. The late EBA dolmen burials of the Yongdam complex.....85

5.3.1. Introducing the late EBA dolmen burials of the Yongdam complex.....85

5.3.2. Square platform detached dolmens: practices of construction and use.....87

5.3.3. The ritual practice of object deposition.....93

5.3.4. Ritual practices of object deposition, collective memory and the
reproduction of the settlement community.....102

**Chapter 6. Reproducing a ‘Songgugni Way of Life’:
The Linear Conjoined Dolmens of the Early MBA.....108**

6.1. Introduction.....	108
6.2. A Songgugni way of life.....	111
6.3. The linear conjoined dolmens of the Yongdam complex.....	120
6.3.1. Identifying the sequence of dolmen construction.....	121
6.3.2. Experiencing the construction of linear dolmen clusters.....	124
6.4. Linear conjoined dolmens and social reproduction.....	127
6.4.1. Dolmen construction as a means of objectifying, negotiating and reproducing social roles.....	128
6.4.2. Constructing lineages.....	134

**Chapter 7. Performing Social Differentiation: The Dolmen
and Non-dolmen Burials of the Late MBA.....141**

7.1. Introduction.....	141
7.2. The establishment of Phase III burials.....	144
7.3. Transformations in mortuary practice.....	147
7.3.1. The construction of burials.....	147
7.3.2. Practices of deposition.....	150
7.4. The active appropriation of diverse burial forms in the late MBA.....	161
7.5. Burial practices and the social reality of the Yongdam complex in the late MBA.....	169
7.5.1. Situating Yongdam Phase III burial practices in a wider regional context.....	169
7.5.2. The agency of Phase III burial practices.....	173

Chapter 8. Discussion	178
8.1. Introduction.....	178
8.2. An archaeology of inhabitation.....	178
8.2.1. An archaeology of ‘individual lived lives’?.....	179
8.2.2. Structuration theory, practice theory and the issue of social change.....	182
8.3. Dolmen burials and <i>chaîne opératoire</i>	191
8.3.1. Implications for funerary studies in Korean archaeology.....	192
8.3.2. Implications for a critique of the phenomenological approach.....	194
8.3.3 Implications for future excavations of dolmen burials.....	196
Chapter 9. Conclusion	198
Bibliography	202

Volume II

Figures.....	240
Appendix I. Yongdam complex site list.....	297
Appendix II. Yongdam complex site map.....	298
Appendix III. Yongdam complex Bronze Age radiocarbon dates.....	299
Appendix IV. Analysed burials list.....	300
Appendix V. Burial ground plans.....	301
Appendix VI. Structural components of burials.....	312
Appendix VII. Artefact assemblage.....	318
Appendix VIII. Object deposition practices.....	342

List of Figures

Figure 4.1. The location of the Jinan region.....	240
Figure 4.2. Three routes of movement leading from the Jinan region.....	241
Figure 4.3. The Bronze Age sites of the Yongdam complex examined in this thesis.....	242
Figure 4.4. Table type dolmen, go-table type dolmen and capstone type dolmen.....	243
Figure 4.5. The three sub-types of the ‘Yongdam-type’ dolmen.....	244
Figure 4.6. Songugni type burials.....	245
Figure 5.1. A Phase I square platform detached dolmen.....	246
Figure 5.2. Daejeon·Chungju area and the Yongdam complex.....	247
Figure. 5.3 The regional sphere of the Garakdong assemblage.....	248
Figure 5.4. An early EBA dispersed settlement – Dunsan	249
Figure 5.5. An early EBA linear settlement – Yongjung II	249
Figure 5.6. A late EBA nucleated settlement – Hadangri.....	250
Figure 5.7. The Shindaedong settlement and burial ground.....	250
Figure 5.8. Grave goods from the Shindaedong dolmen.....	251
Figure 5.9. The Biraedong cemetery.....	251
Figure 5.10. House No. 3 and 4 at Nohundong.....	252
Figure 5.11. The settlement and attached burial ground at Gwansanni.....	252
Figure 5.12. Late EBA (Phase I) sites in the Yongdam complex.....	253
Figure 5.13. Yongdam Phase I burial chamber floor	254
Figure 5.14. Yongdam Phase I burial chamber walls.....	254
Figure 5.15. Yongdam Phase I stone cairn platform boundary.....	255

Figure 5.16. Yongdam Phase I stone cairn platform.....	255
Figure 5.17. Stone carpenter's tool found wedged amongst the walls of the Phase I burial chamber at Pungam No. 16.....	256
Figure 5.18. Object debris found around Yeouigok dolmen burial No. 33.....	256
Figure 5.19. Stone daggers and arrowheads from Phase I dolmens.....	257
Figure 5.20. Comparison between stone daggers found in the Yongdam complex and the 'ritualised' daggers from the Sumjin and Boseong River region.....	258
Figure 5.21. Objects found inside the burial chamber of Phase I dolmens.....	259
Figure 5.22. Objects found outside the burial chamber of Phase I dolmens which could have been used in everyday contexts:.....	260
Figure 5.23. Bronze Age vessels (coarse plain ware).....	261
Figure 5.24. Red burnished vessels found in burial and settlement contexts in the Yongdam complex.....	262
Figure 5.25. Vessel bases with holes in the bottom found outside the burial chamber of Yongdam dolmens.....	263
Figure 5.26. Coarse plain ware vessels found outside the burial chamber of JJ Anjadong No. 9.....	264
Figure 6.1. Linear conjoined dolmens from Yeouigok A-I.....	265
Figure 6.2. Distribution of sites with linear dolmen clusters in the Yongdam complex.....	266
Figure 6.3. The Songgugni artefact assemblage.....	267
Figure 6.4. Plan of a Songgugni dwelling.....	268
Figure 6.5. Plan of the Nongsan settlement.....	269
Figure 6.6. Bronze Age field system from Yeouigok.....	270
Figure 6.7. Bronze Age storage pit from Nongsan (No. 6).....	271
Figure 6.8. Bronze Age outdoor cooking facility from Nongsan (Pit No. 20)...	271
Figure 6.9. Bronze Age 'outdoor hearth' from Nongsan.....	271

Figure 6.10. Yeouigok site plan.....	272
Figure 6.11. Yeouigok A-I cemetery.....	272
Figure 6.12. Yeouigok A-I South Group dolmen formation sequence.....	273
Figure 6.13. Schematic plan of Yeouigok A-I North Group dolmen lines.....	273
Figure 6.14. The ritual deposition patterns of Yeouigok A-I South Group dolmens.....	274
Figure 6.15. The ritual deposition patterns of Yeouigok A-I North Group dolmens.....	274
Figure 6.16. The possible visual experience of mourners involved in the construction and use of Yeouigok A-I North Group dolmens.....	275
Figure 6.17. The possible visual experience of mourners involved in the construction and use of Yeouigok A-I South Group dolmens.....	276
Figure 6.18. Flowchart of tasks involved in the construction of a typical stone cairn platform dolmen from the Yongdam complex.....	277
Figure 6.19. Non-linear dolmen cemetery – Yeosu Orimdong.....	278
Figure 6.20. Land use in the area of the Yongdam complex.....	279
Figure 6.21. Yeouigok A-I and A-II cemeteries.....	279
Figure 6.22. Evidence of earthen mounds at Yeouigok A-II Dolmen No. 3 and No. 4.....	279
Figure 7.1. Phase III burial types.....	281
Figure 7.2. Late MBA (Phase III) sites in the Yongdam complex.....	282
Figure 7.3. Positioning of Phase III burials at Yeouigok A-1.....	283
Figure 7.4. Northern section of the Yeouigok A-I burial ground.....	283
Figure 7.5. The placement of objects on top of the outwardly jutting stones which lined the walls of the burial chamber.....	284
Figure 7.6. Ceramics deposited outside the burial chamber of graves from the Jungja River sites.....	285
Figure 7.7. Ceramics deposited outside the burial chamber of graves from the	

Anja River sites.....	286
Figure 7.8. Ceramics deposited outside the burial chamber of graves from the Suja River sites.....	287
Figure 7.9. Objects deposited within and outside the burial chamber of graves from Gugok A and Gugok C.....	288
Figure 7.10. Objects deposited within and outside the burial chamber of graves from Mangduk A and Mangduk B.....	289
Figure 7.11. Non-dolmen burials with round structural features.....	290
Figure 7.12. Yeouigok A-I stone cist burial No. 52 with a square stone platform feature.....	291
Figure 7.13. Yeouigok A-I stone cist burial No. 9 with earthen mound Feature.....	292
Figure 7.14. Southern section of the Yeouigok A-I burial ground.....	292
Figure 7.15. The use of multiple dolmen lines within a shared burial Ground.....	293
Figure 7.16. The use of a single dolmen line within a burial ground.....	293
Figure 7.17. Regional distribution of the stone platform dolmen tradition.....	294
Figure 7.18. The cemetery at Sacheon Yigeumdong.....	295
Figure 7.19. The Area A dolmens from Masan Jindong and Dolmen No. 1 from Area A.....	296

Figures



Figure 4.1. The location of the Jinan region



Figure 4.2. Three routes of movement leading from the Jinan region

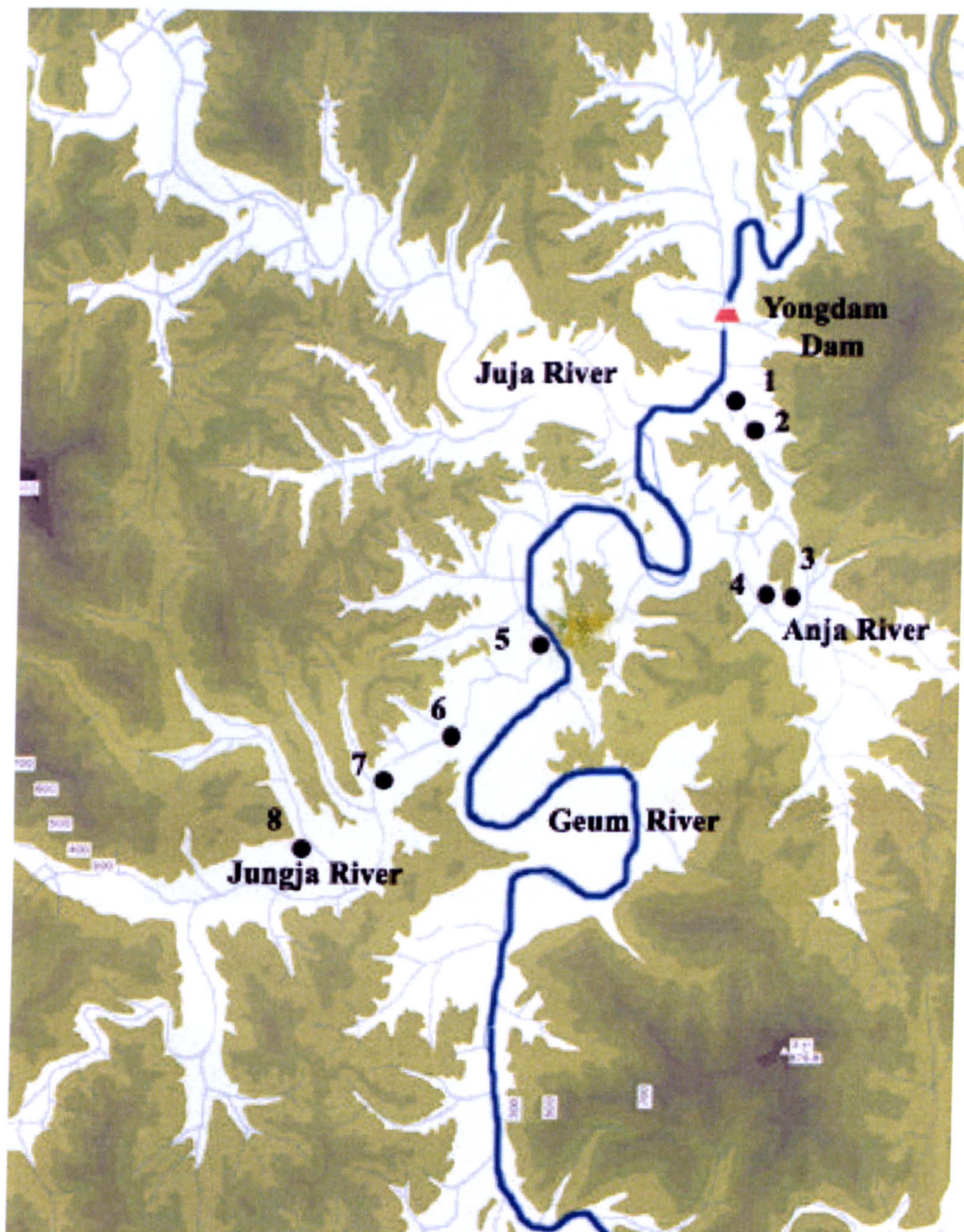


Figure 4.3. The Bronze Age sites of the Yongdam complex examined in this thesis (1. Gugok; 2. Sujwadong; 3. Pungam; 4. Anjadong; 5. Yeouigok; 6. Mangduk; 7. Mogok; 8. Nongsan)




Figure 4.4. Table type dolmen (top), go-table type dolmen (centre) and capstone type dolmen (bottom). (All photos from <http://www.igoindol.net>)

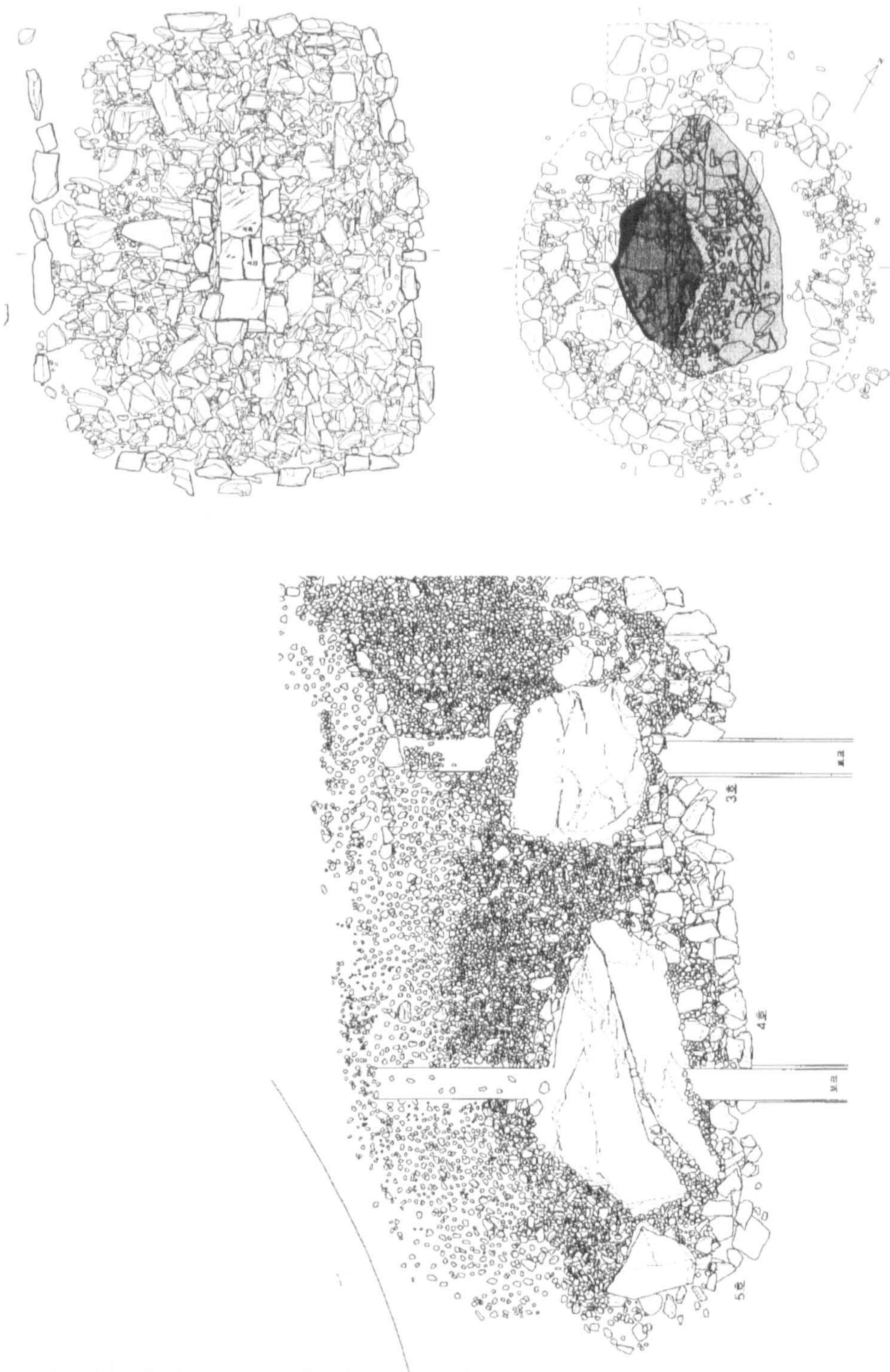


Figure 4.5. The three sub-types of the ‘Yongdam-type’ dolmen: square platform detached dolmen (top left) – JB Anjadong No. 1 (From Kim, Lee and Kim 2001a: 222); round platform detached dolmen (top left) – Yeouigok A-I No. 1 (From Kim and Lee 2001a: 41); linear conjoined dolmens (bottom) – Yeouigok A-I No. 3-4-5 (From Kim and Lee 2001a: 62)

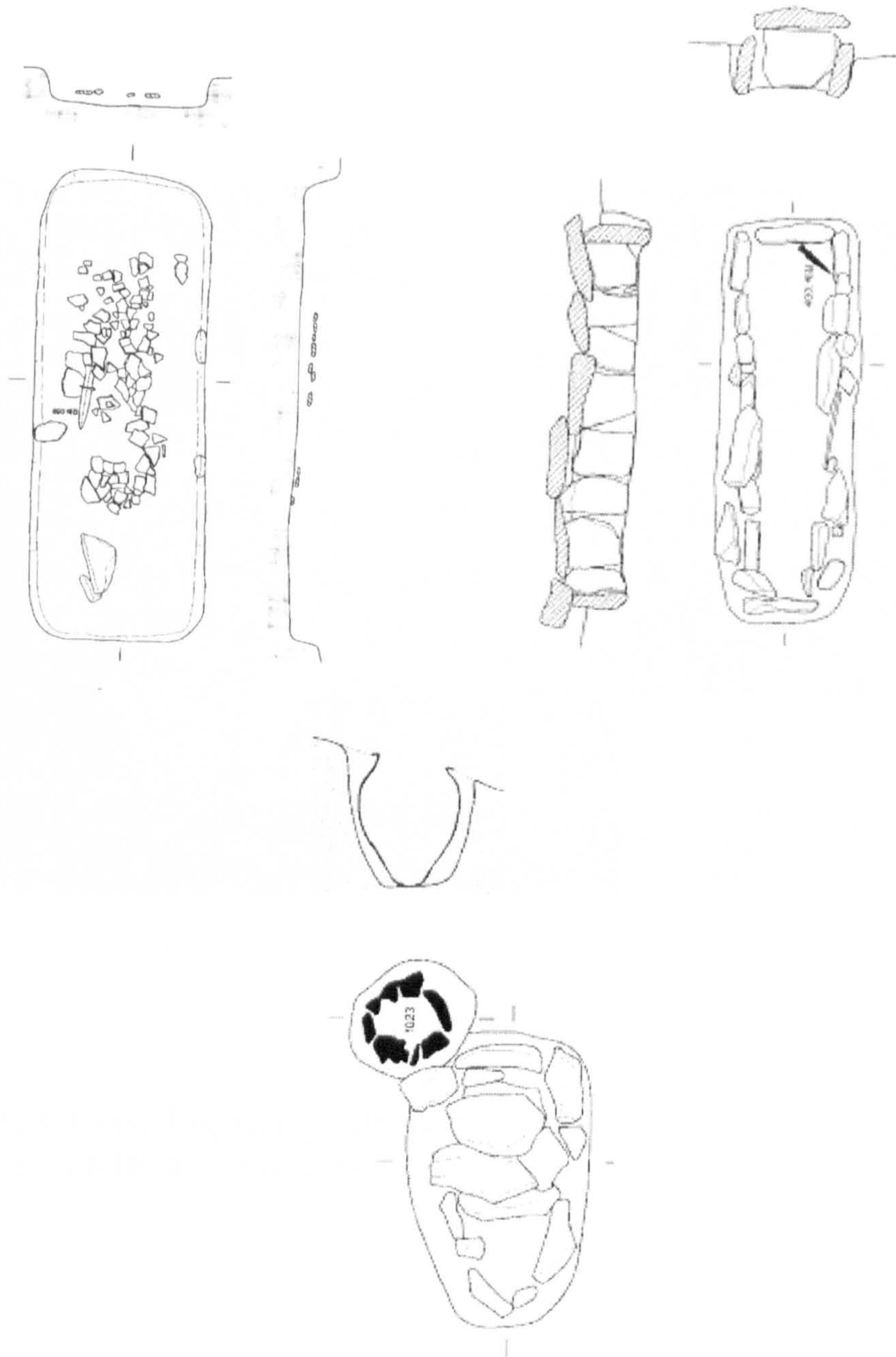


Figure 4.6. Songguni type burials: the earth cut burial (top left) – Yeouigok A-I No. 54 (From Kim and Lee 2001: 330); the stone cist burial (top right) – Yeouigok A-I No. 9 (From Kim and Lee 2001: 163); and the jar burial (bottom) – Yeouigok C Jar Burial (From Kim and Lee 2001: 455).


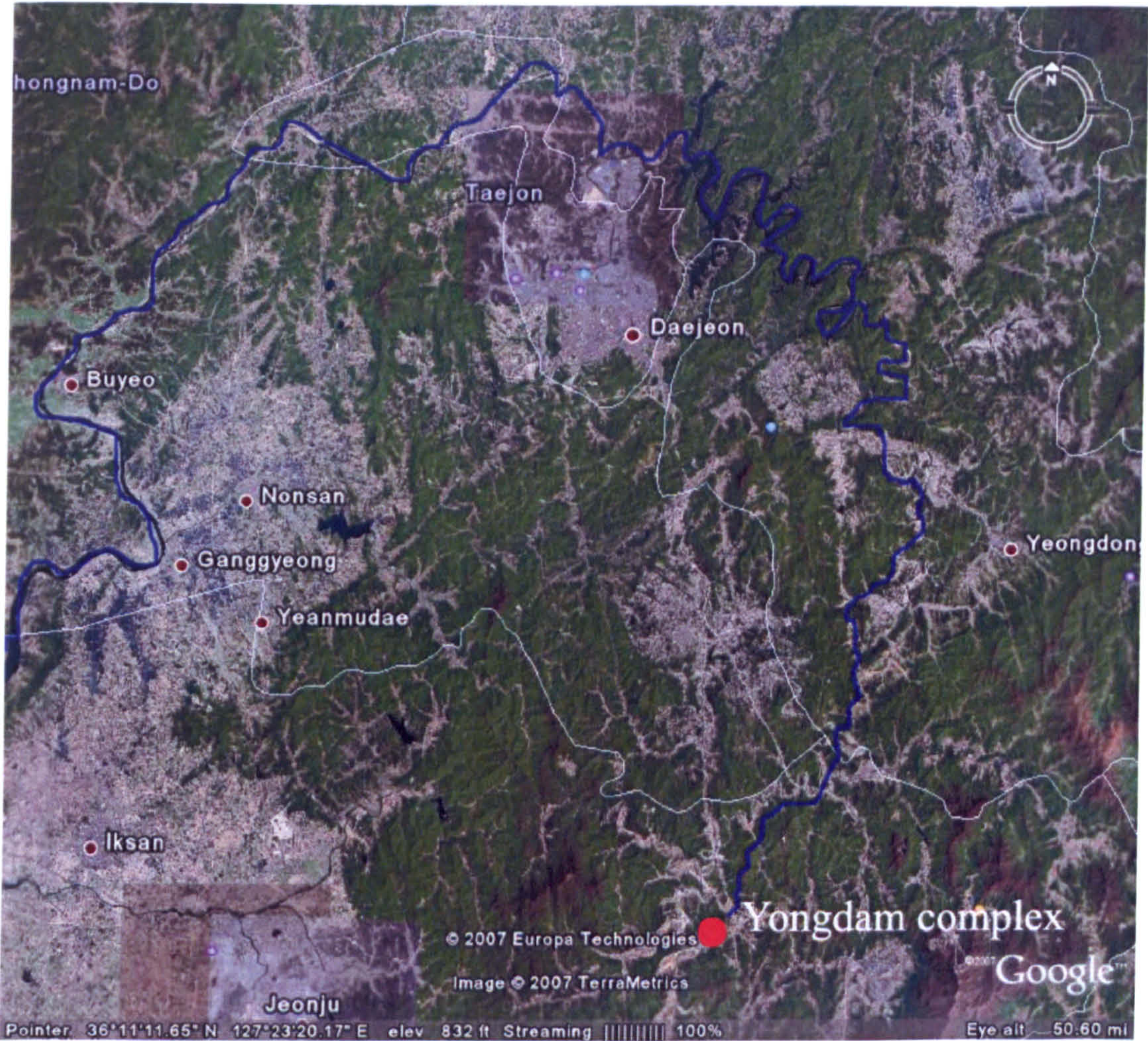


Figure 5.1. A Phase I square platform detached dolmen – JB Anjadong No. 1 dolmen (From Kim, Lee and Kim 2001a: 265)



**Figure 5.2 Daejeon-Chungju area and the Yongdam complex
(Modified from Google Earth)**

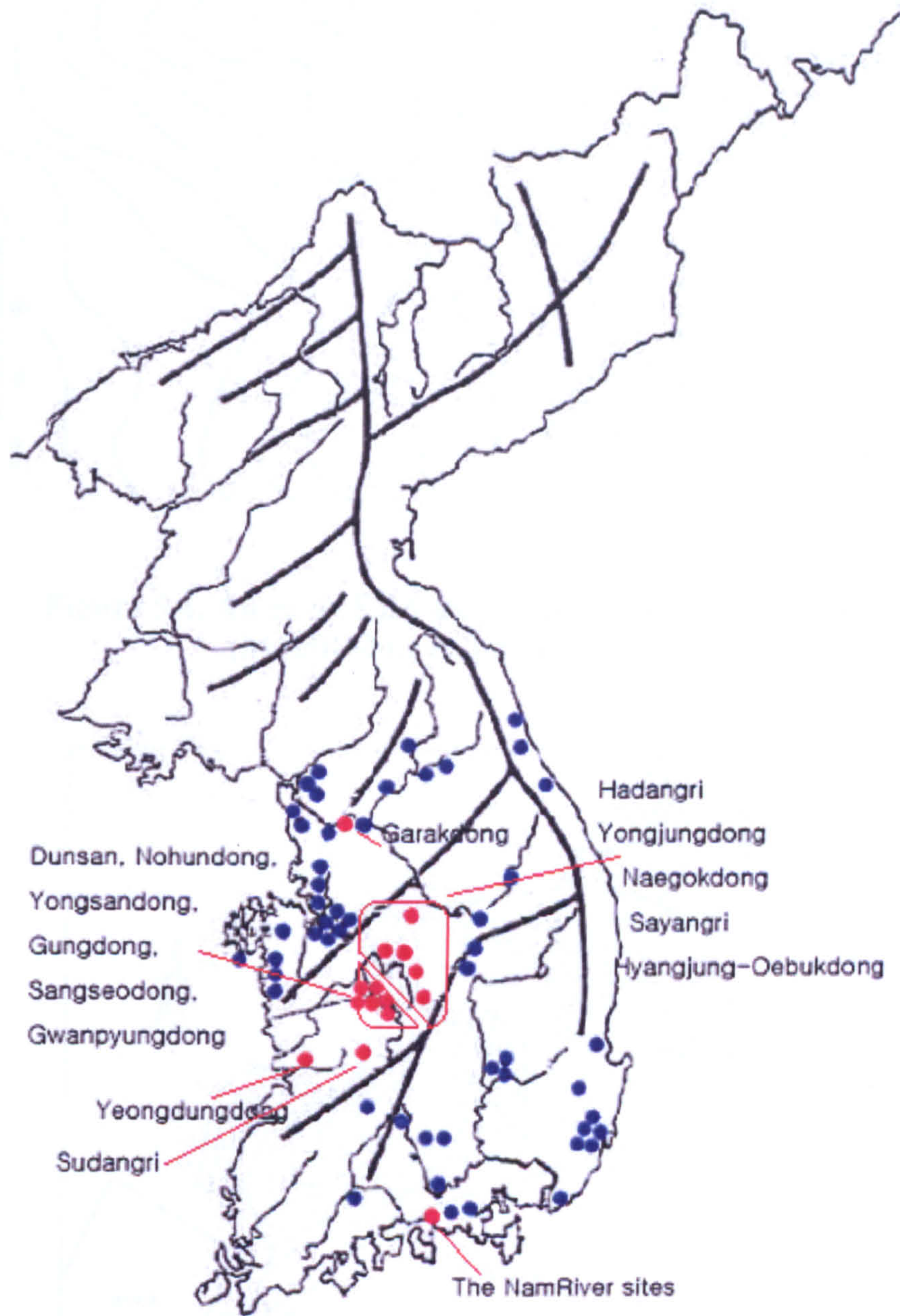
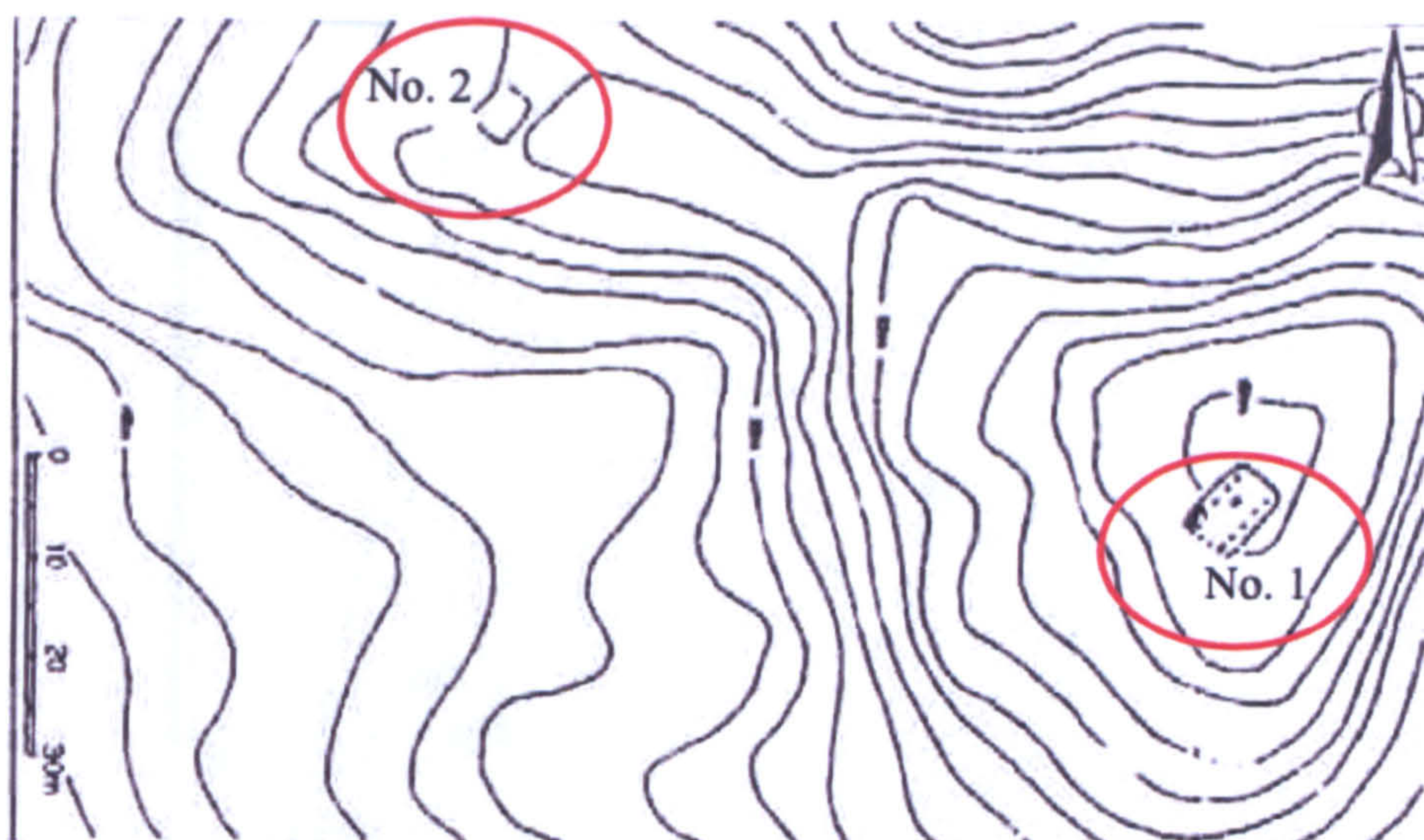
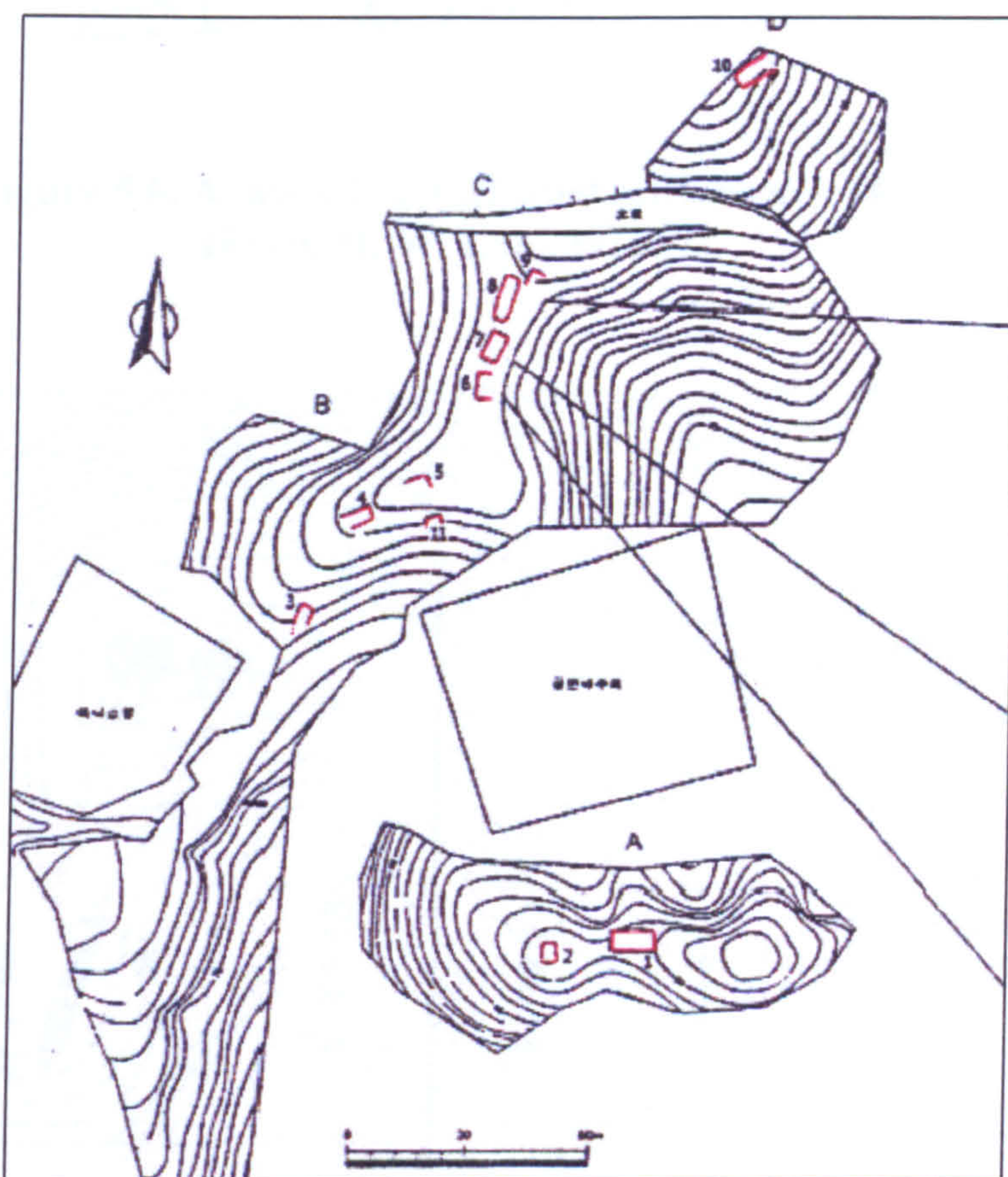


Figure. 5.3 The regional sphere of the Garakdong assemblage – Garakdong assemblage sites in red, other EBA assemblage sites in blue (Modified from H. W. Lee 2002: 68)



**Figure 5.4. An early EBA dispersed settlement – Dunsan
(Modified from Lee and Park 1995: 14)**



**Figure 5.5. An early EBA linear settlement – Yongjung II
(Modified from H. W. Lee 2007: 23)**

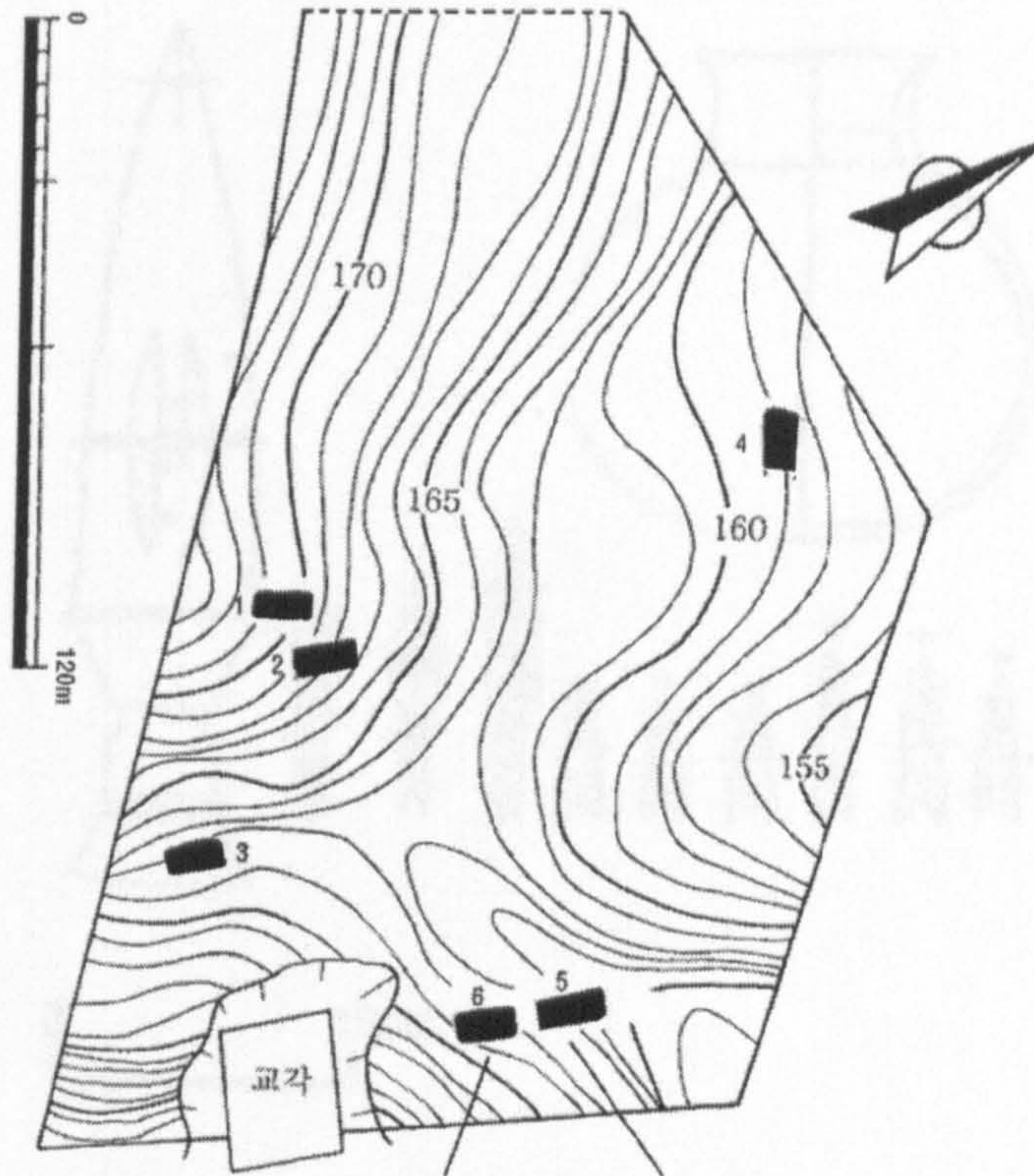


Figure 5.6. A late EBA nucleated settlement – Hadangri
(From H. W. Lee 2007: 22)

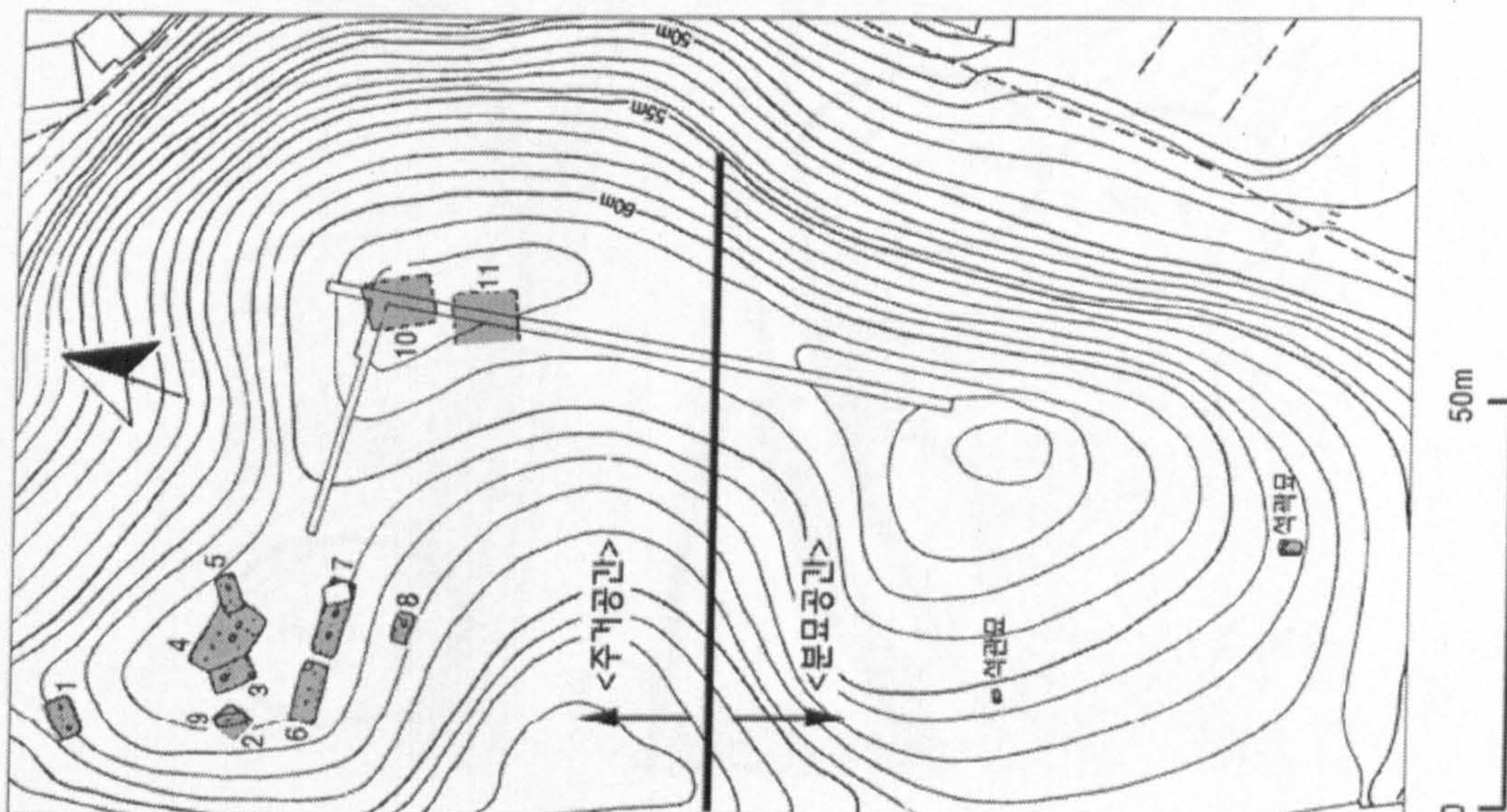


Figure 5.7. The Shindaedong settlement (left) and burial ground (right).
(From H. W. Lee 2007: 29)

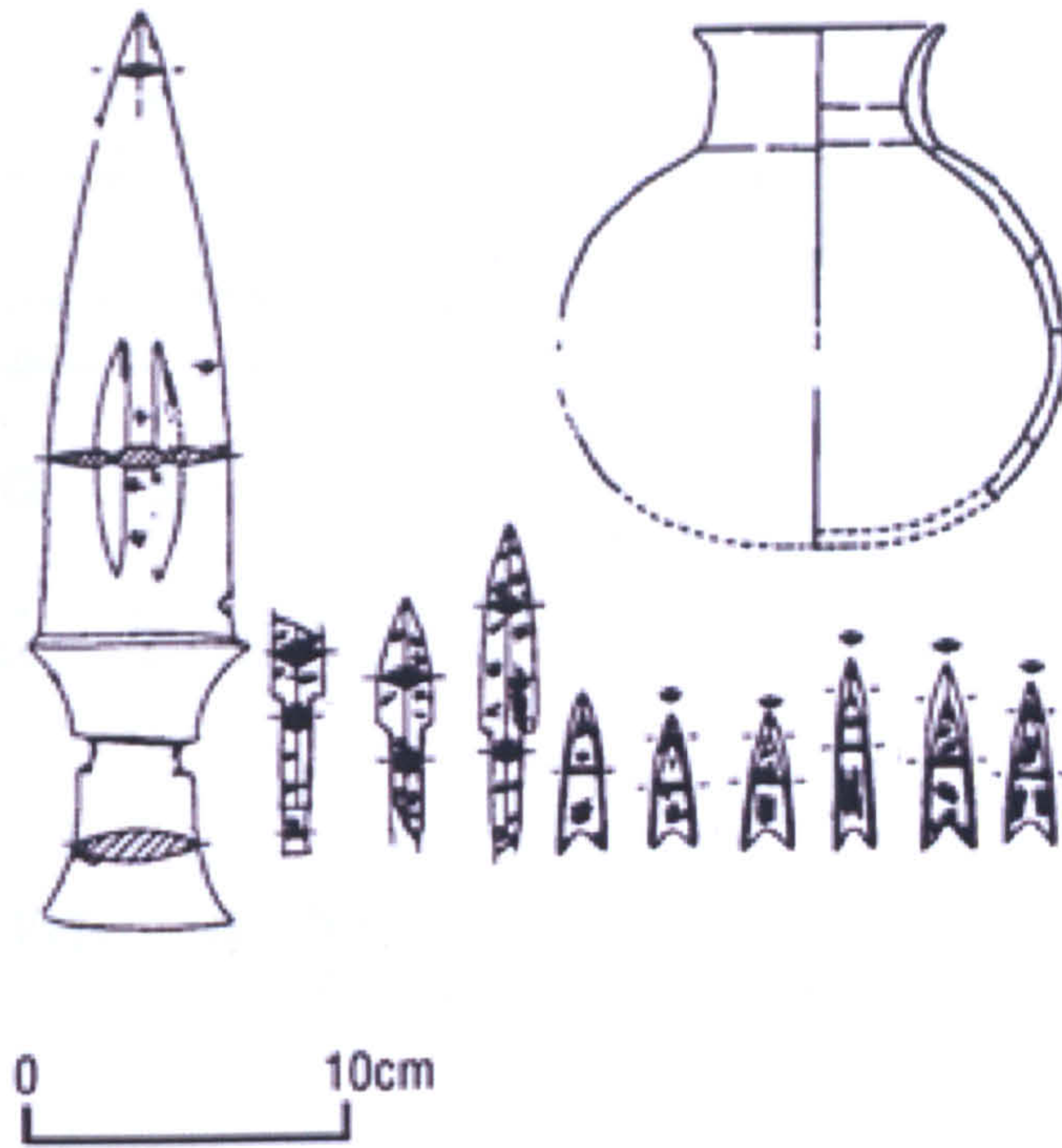


Figure 5.8. Grave goods from the Shindaedong dolmen (Modified from H. W. Lee 2007: 29)

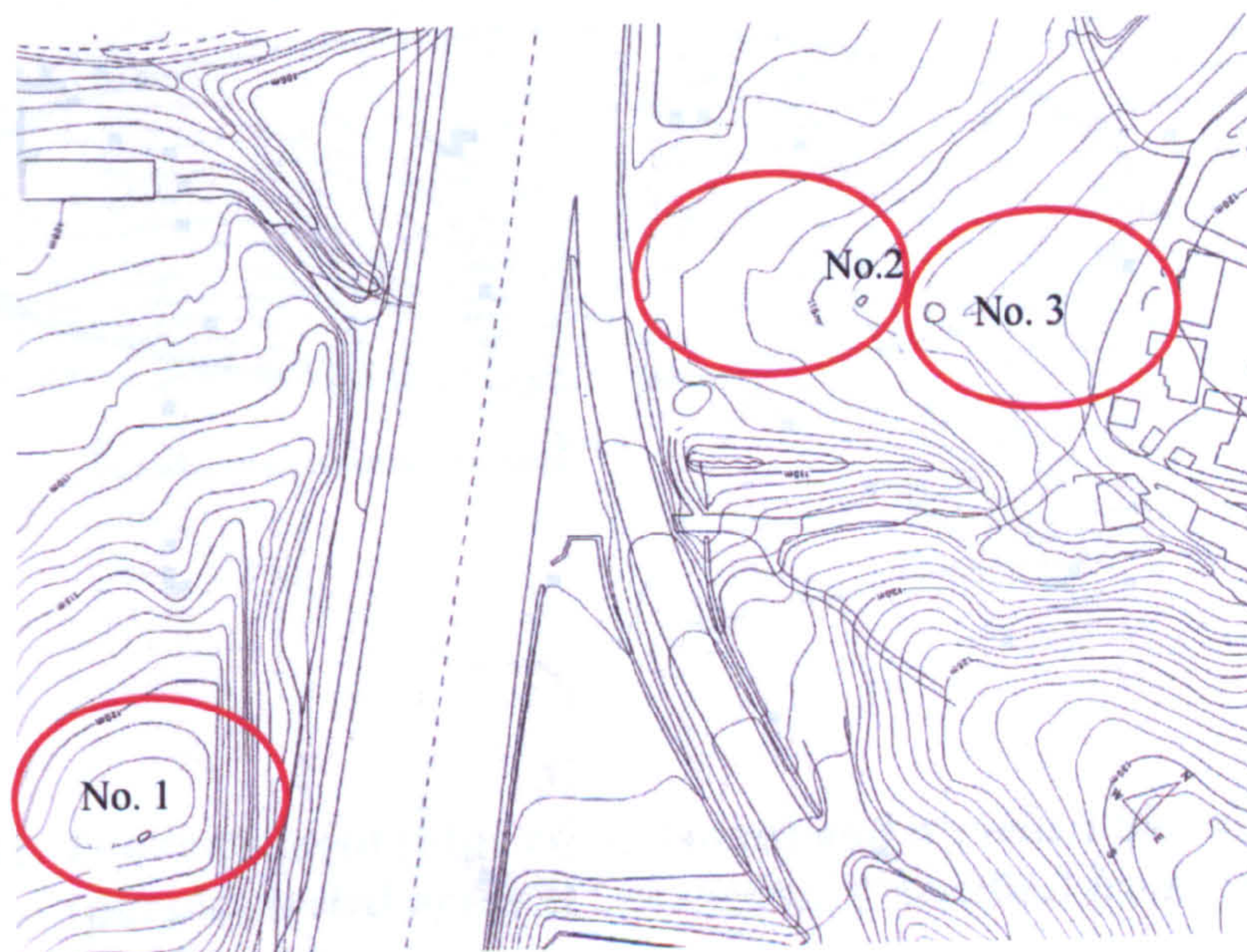
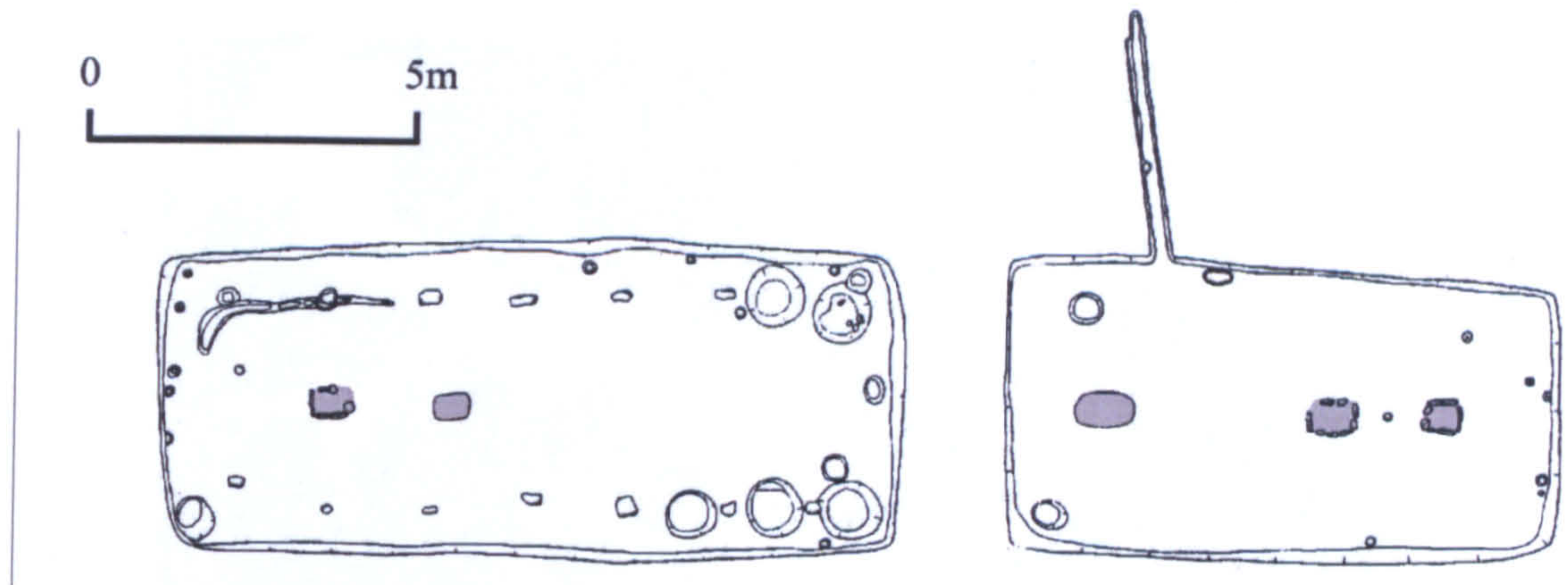
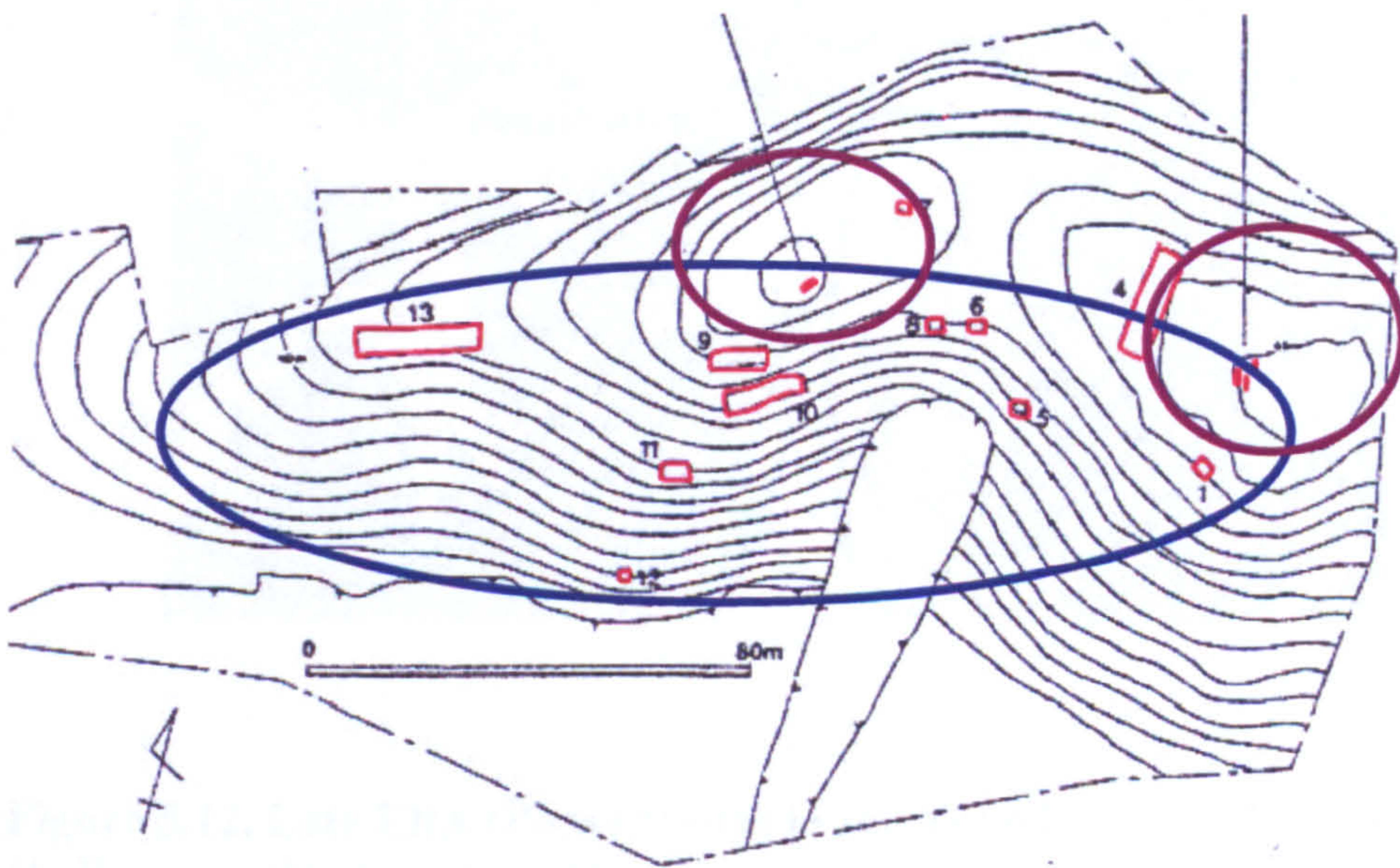


Figure 5.9. The Biraedong cemetery (Modified from Seong 1997: 235)



**Figure 5.10. No. 3 and 4 at Nohundong
(Original drawing courtesy of H. W. Lee)**



**Figure 5.11. The settlement (blue circled area) and attached burial ground
(purple circled area) at Gwansanni (Modified from Yoon
and Lee 1996: 17)**

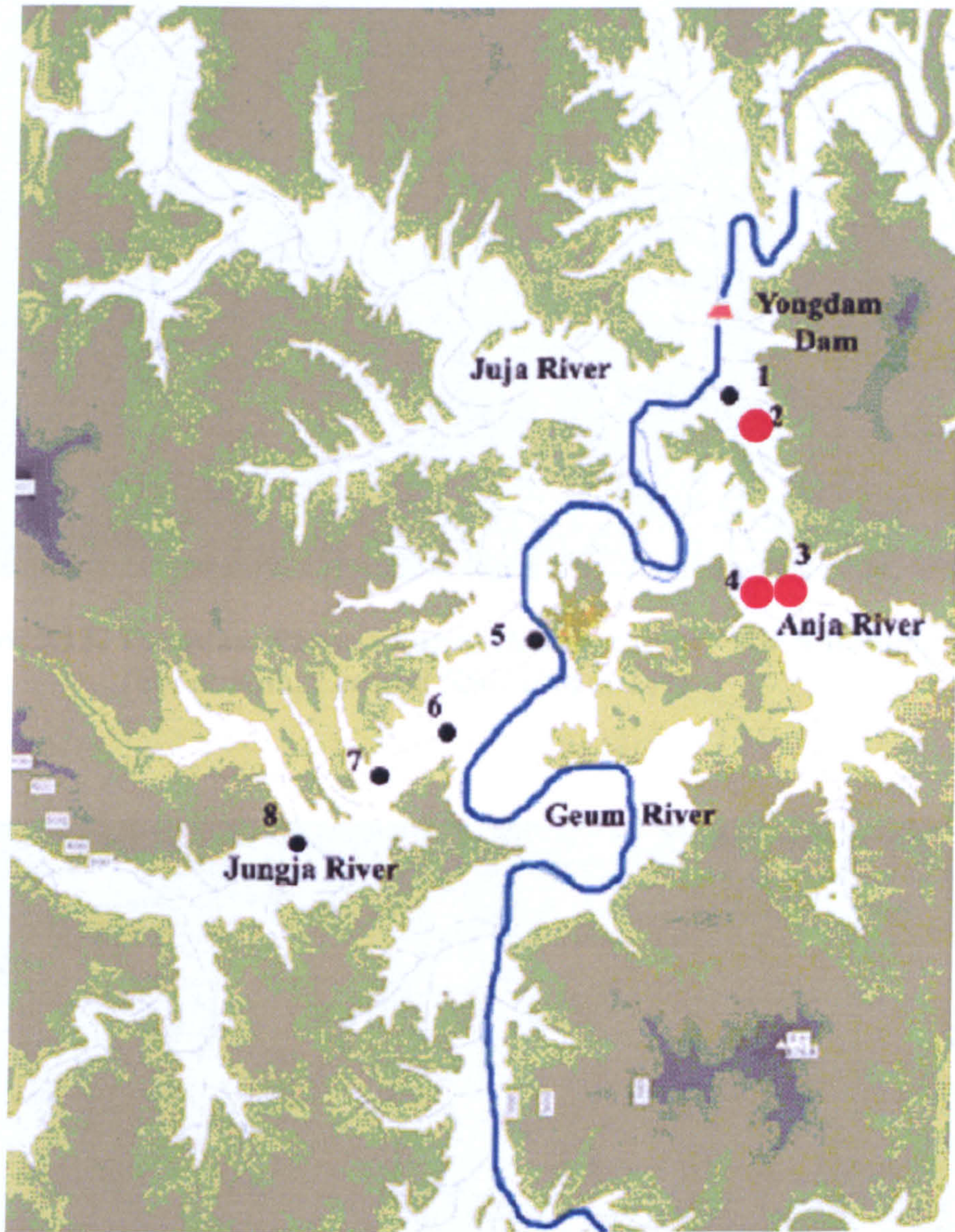


Figure 5.12. Late EBA (Phase I) sites in the Yongdam complex: Sujwadong (1) Pungam (3); Anjadong (4).



**Figure 5.13. Yongdam Phase I burial chamber floor – JB Anjadong No. 1
(From Kim, Lee and Kim 2001a: 269)**



**Figure 5.14. Yongdam Phase I burial chamber walls – JB Anjadong No. 1
(From Kim, Lee and Kim 2001a: 267)**



**Figure 5.15. Yongdam Phase I stone cairn platform boundary –
JB Anjadong No. 1 (From Kim, Lee and Kim 2001a: 265)**



**Figure 5.16. Yongdam Phase I stone cairn platform –
JB Anjadong No. 2 (From Kim, Lee and Kim 2001a: 270)**



Figure 5.17. Stone carpenter's tool found wedged amongst the walls of the Phase I burial chamber at Pungam No. 16 (Kim, Lee and Cho 2001a :135)

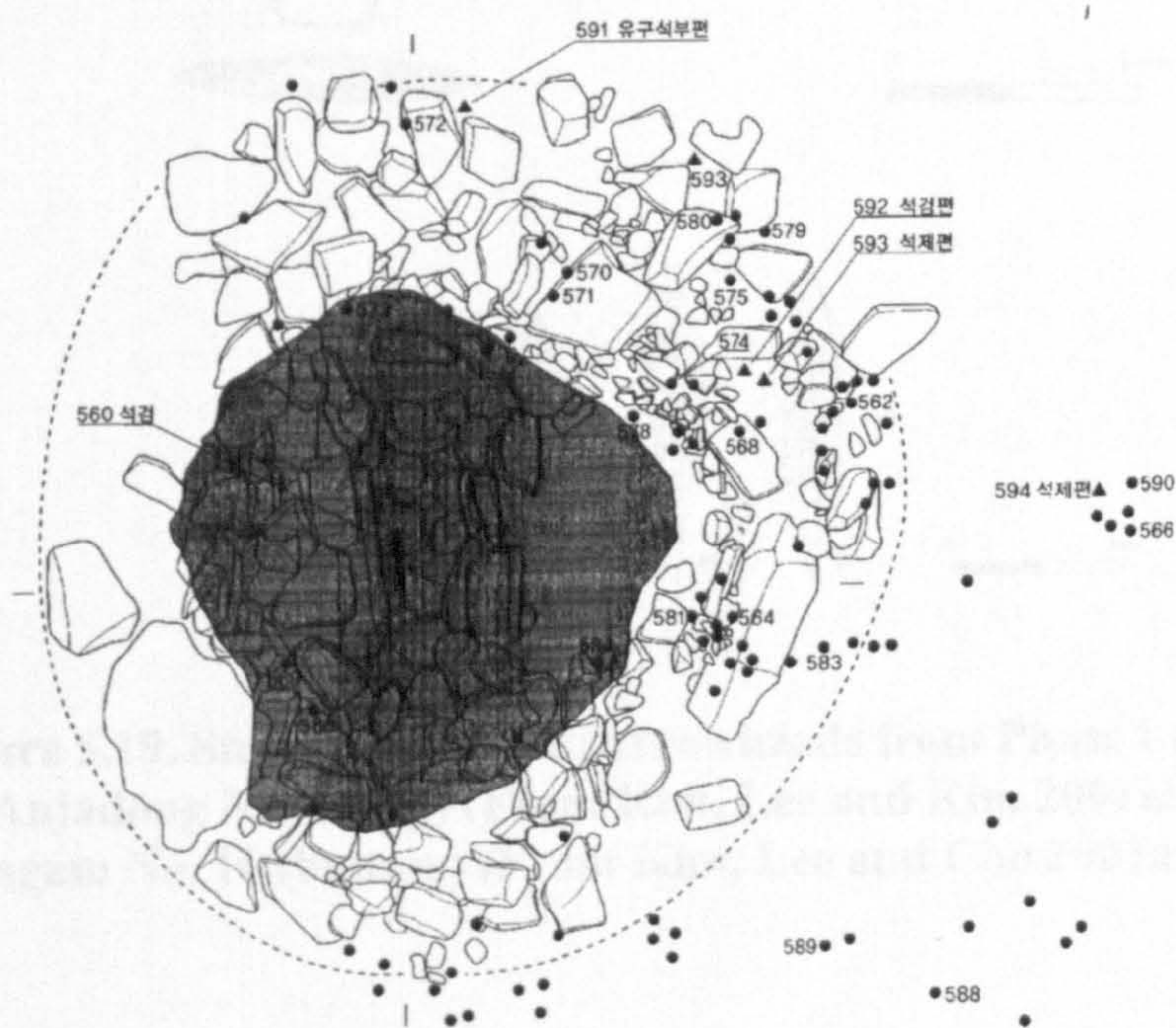


Figure 5.18. Object debris found around Yeouigok dolmen burial No. 33. (From Kim and Lee 2001: 256)

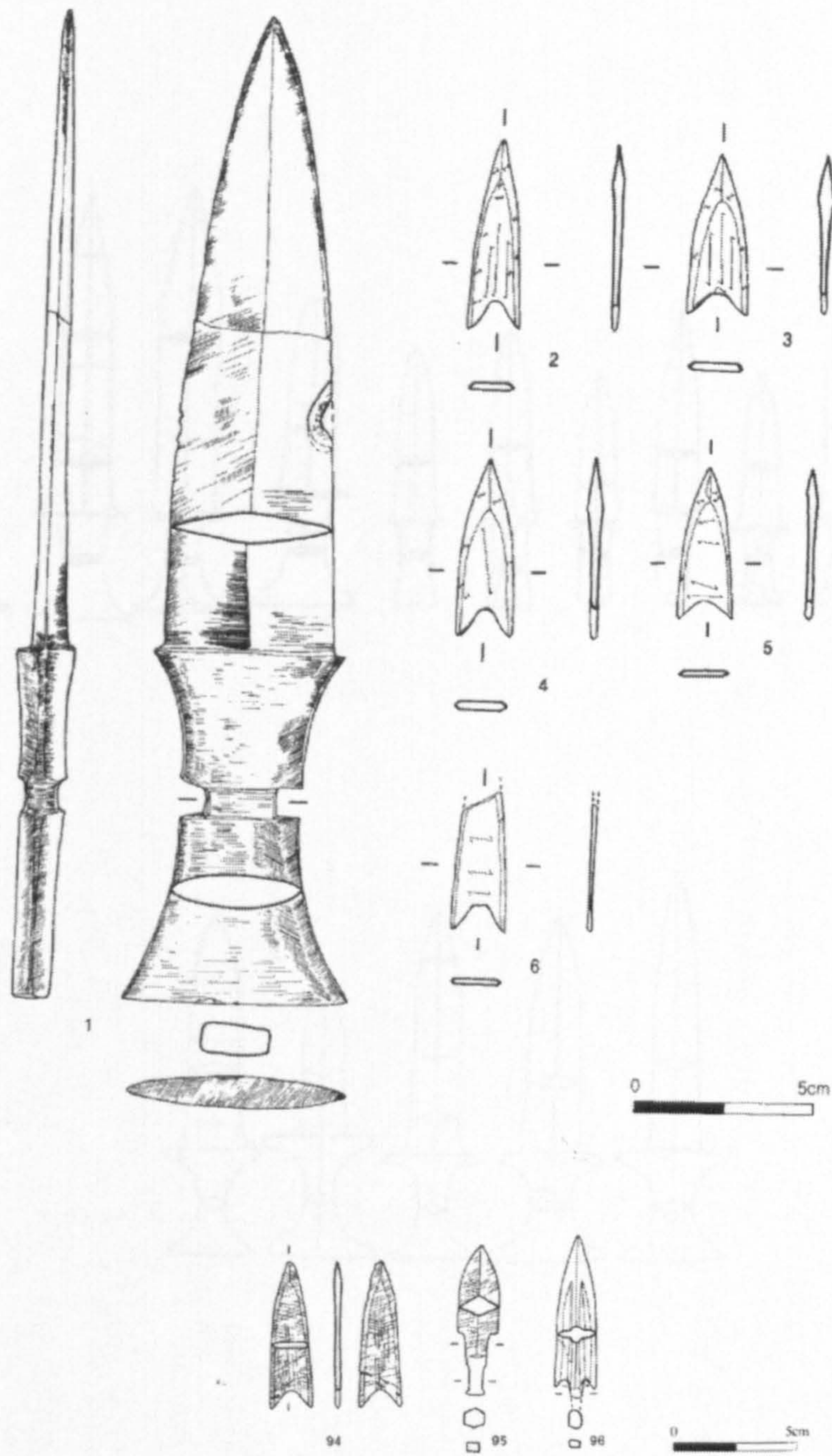


Figure 5.19. Stone daggers and arrowheads from Phase I dolmens – JB Anjadong No. 1 (top) (From Kim, Lee and Kim 2001a: 225) and Pungam No. 16 (bottom) (From Kim, Lee and Cho 2001a: 67)





Figure 5.20. Comparison between stone daggers found in the Yongdam complex (top) (Modified from Kim and Lee 2001: 537) and the 'ritualised' daggers from the Sumjin and Boseong River region (bottom) (From S. W. Kim 1997: 20)

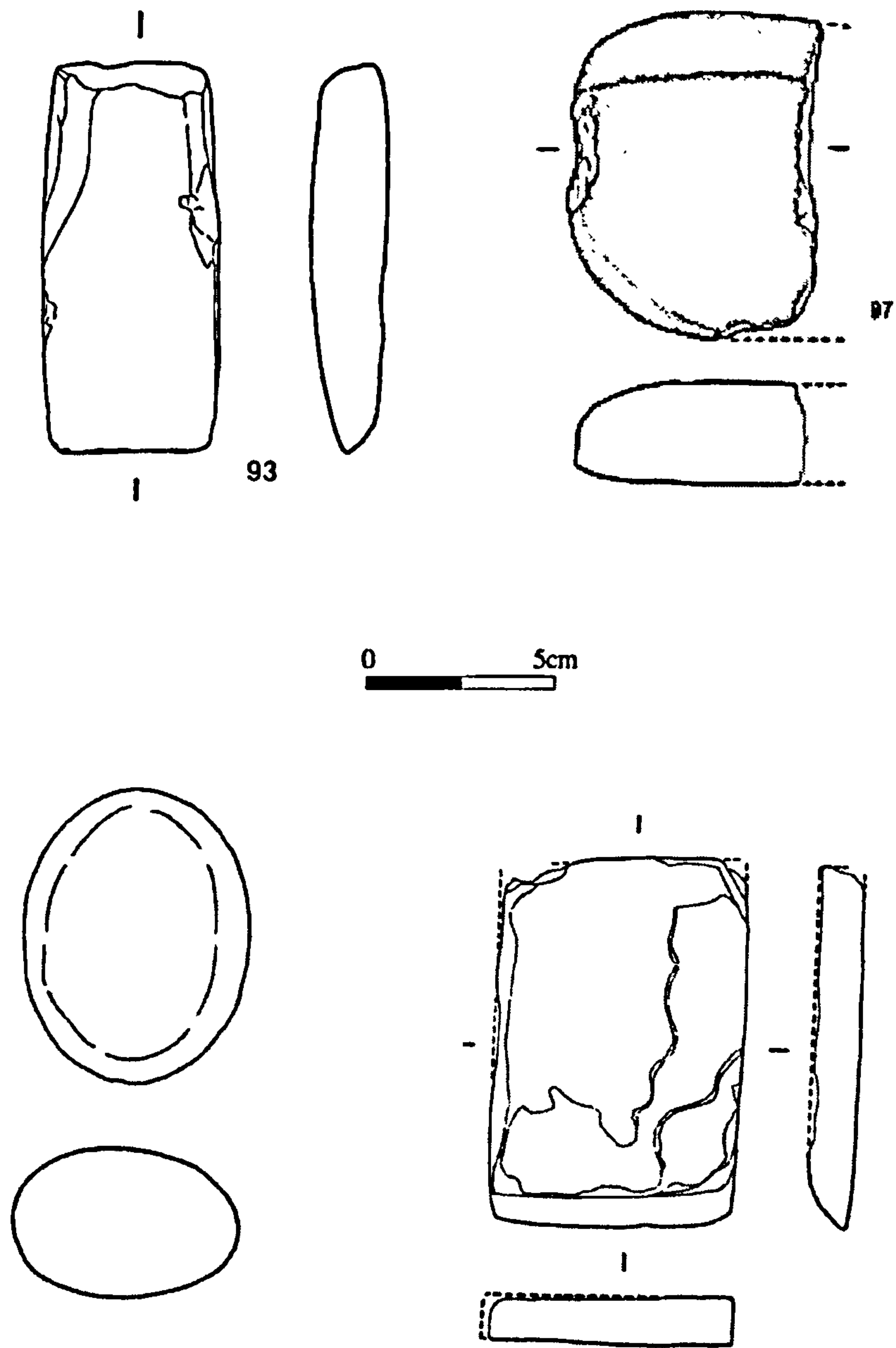


Figure 5.21. Objects found inside the burial chamber of Phase I dolmens: a stone carpenter's tool (top left) and stone material (top right) from Pungam No. 16 (From Kim, Lee and Cho 2001a: 67) and a polished flat river pebble (bottom left) and a stone carpenter's tool (bottom right) from Sujwading No. 1 (From Shin and Kim 2001: 147)

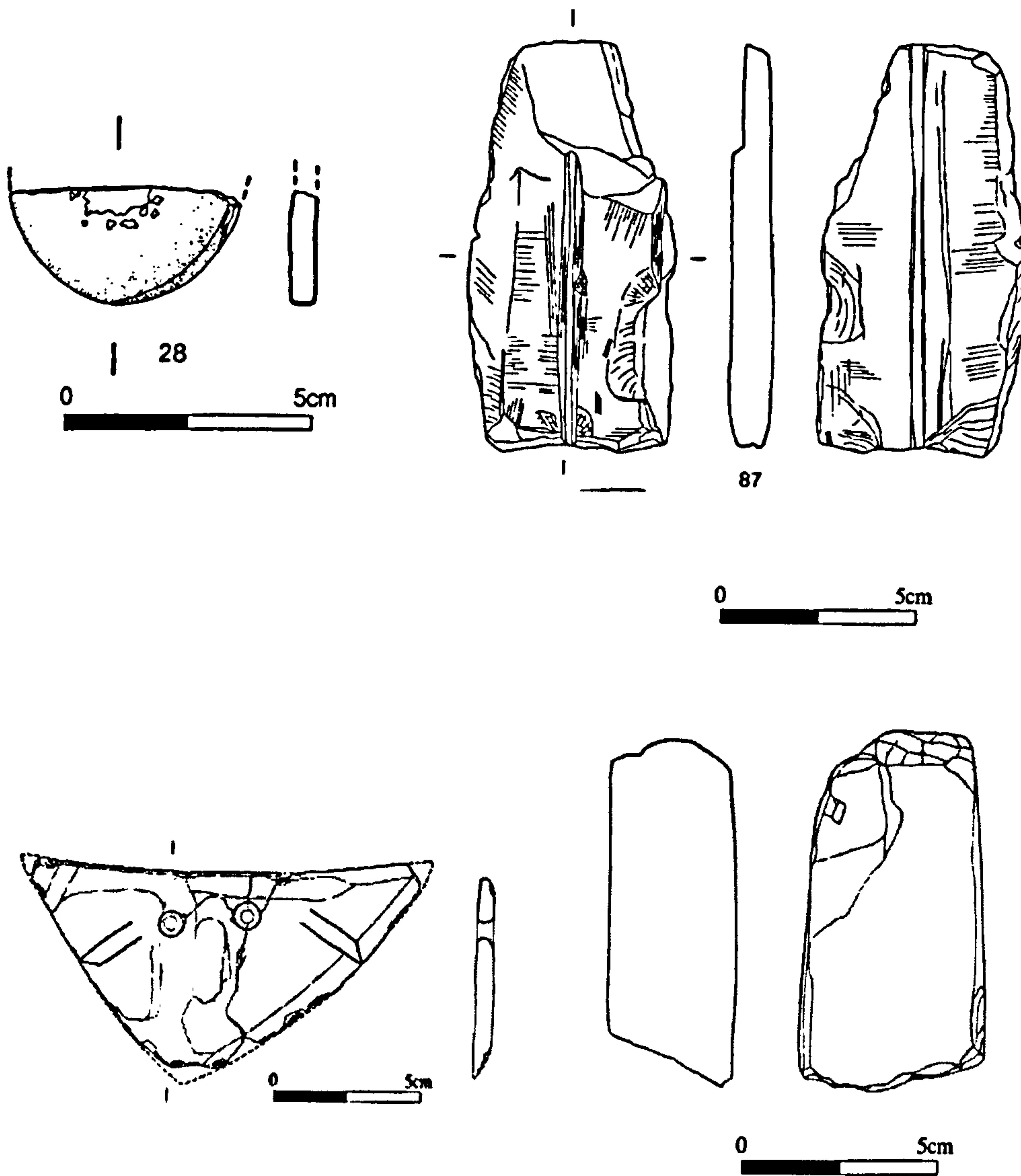


Figure 5.22. Objects found outside the burial chamber of Phase I dolmens which could have been used in everyday contexts: an unfinished spindle whorl from JB Anjadong No.1 (top left) (From Kim, Lee and Kim 2001a: 230), a stone base from Pungam No. 14 (top right) (From Kim, Lee and Cho 2001a: 59), a stone knife (bottom left) (From Shin and Kim 2001: 60), and a stone polishing knife (bottom right) (From Shin and Kim 2001:146)



Figure 5.24. Red burnished vessels found in burial and settlement contexts in the Yangcheon complex (Modified from Kim, 2003, p. 294)

Figure 5.23. Bronze Age vessels (coarse plain ware)
(From <http://www.nrich.go.kr/kr/data/dic/>)

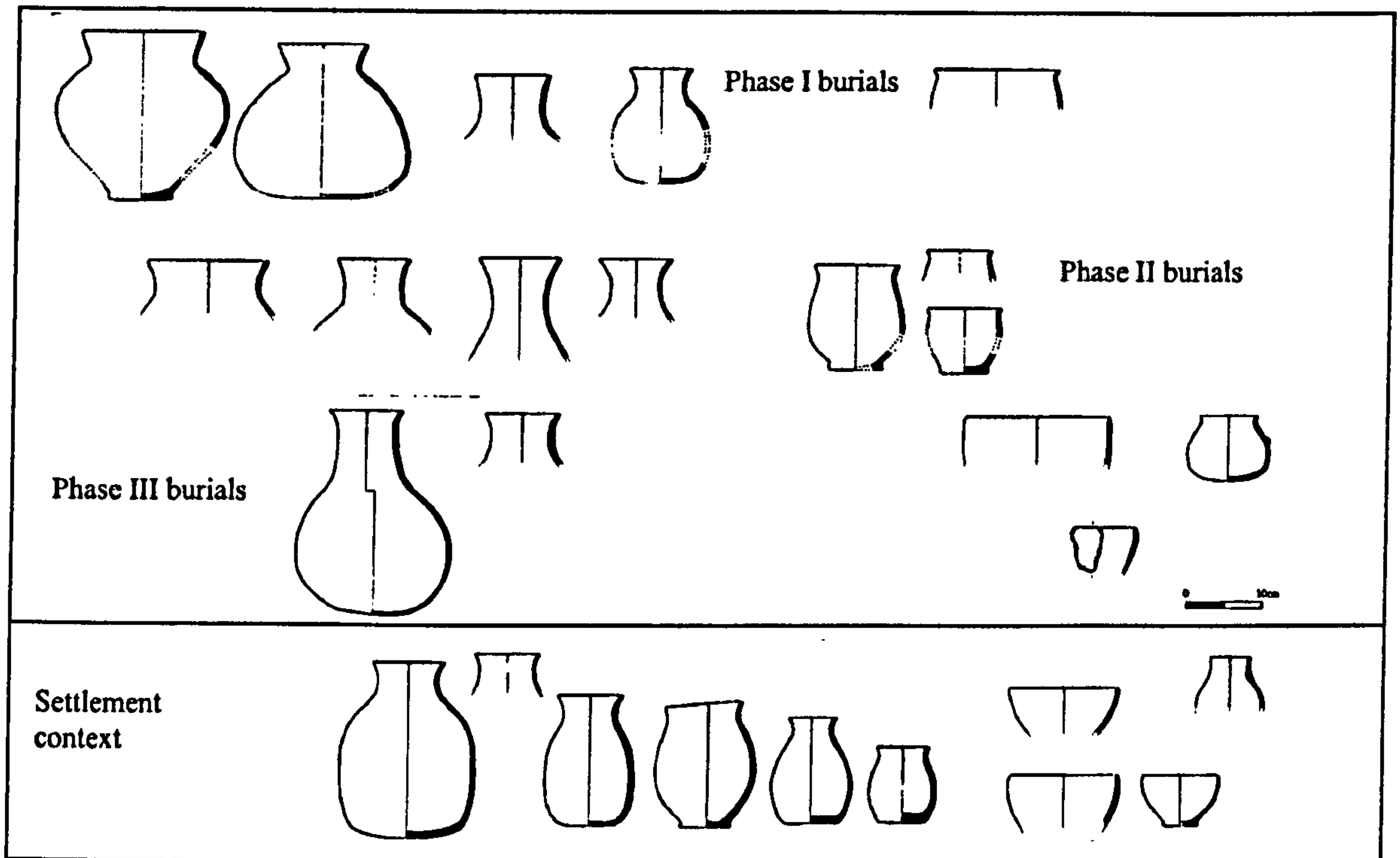
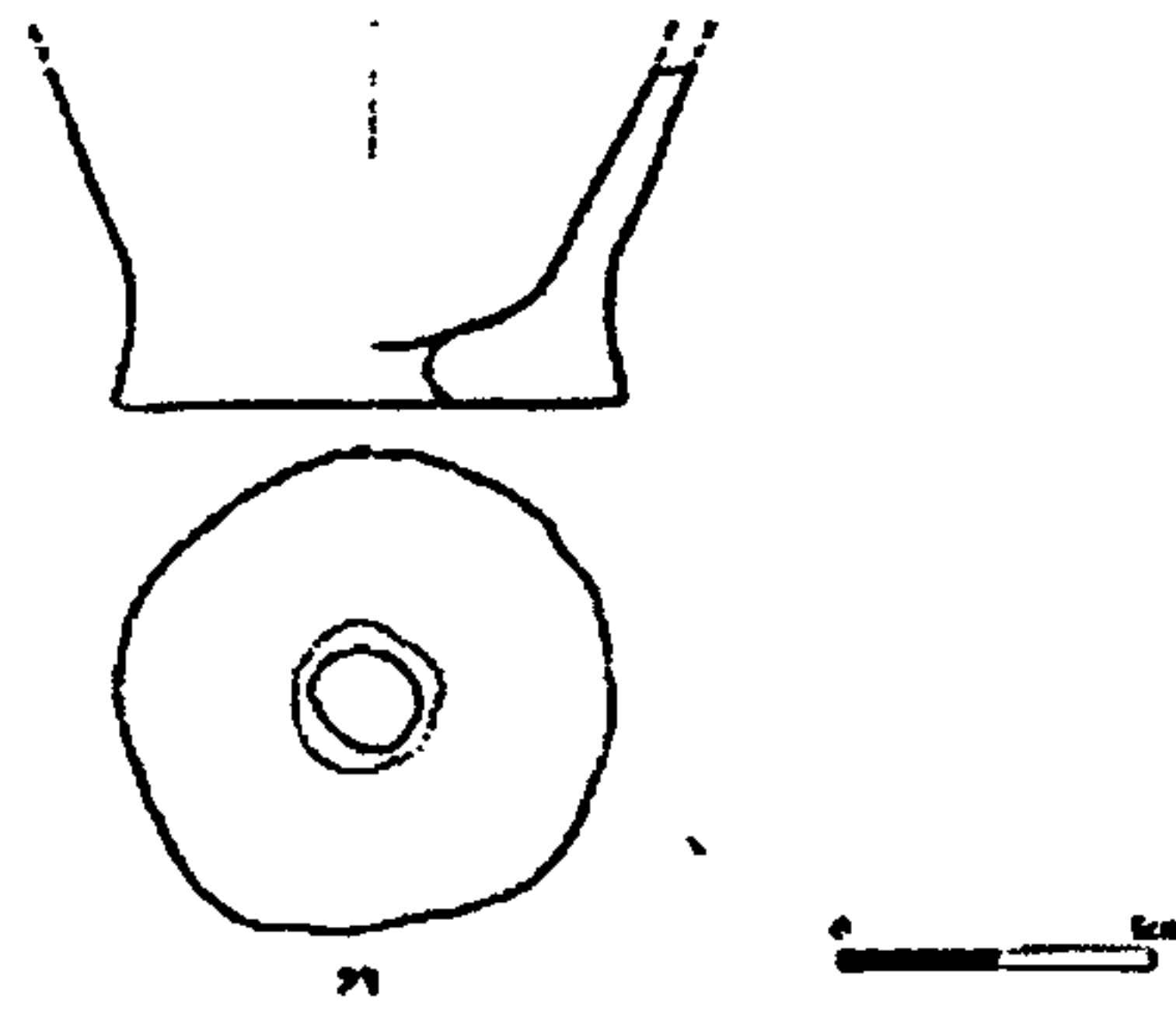
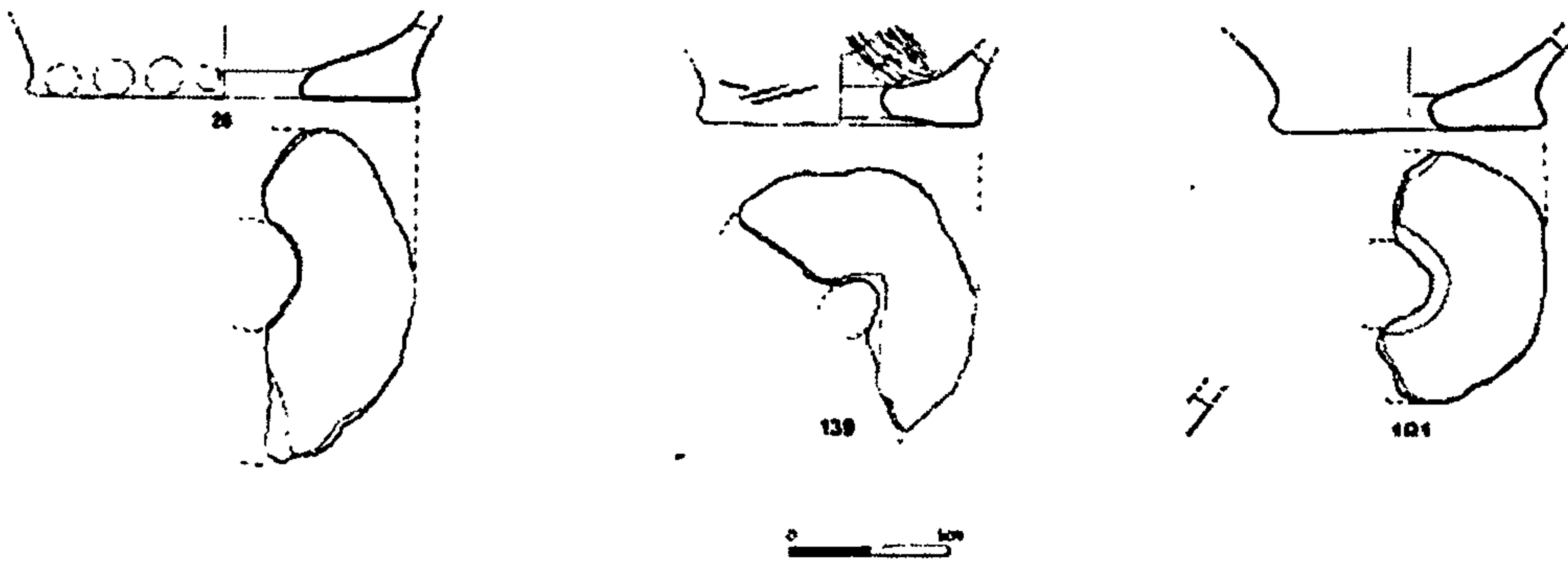


Figure 5.24. Red burnished vessels found in burial and settlement contexts in the Yongdam complex (Modified from S. O. Kim 2003b: 26)



Phase I



Phase II and III

Figure 5.25. Vessel bases with holes in the bottom found outside the burial chamber of Yongdam dolmens. Phase I base – JB Anjadong No. 1 (From Kim, Lee and Kim 2001a: 230), Phase II bases – Yeouigok A-I No. 2 (From Kim and Lee 2001: 53, 79 and 87)

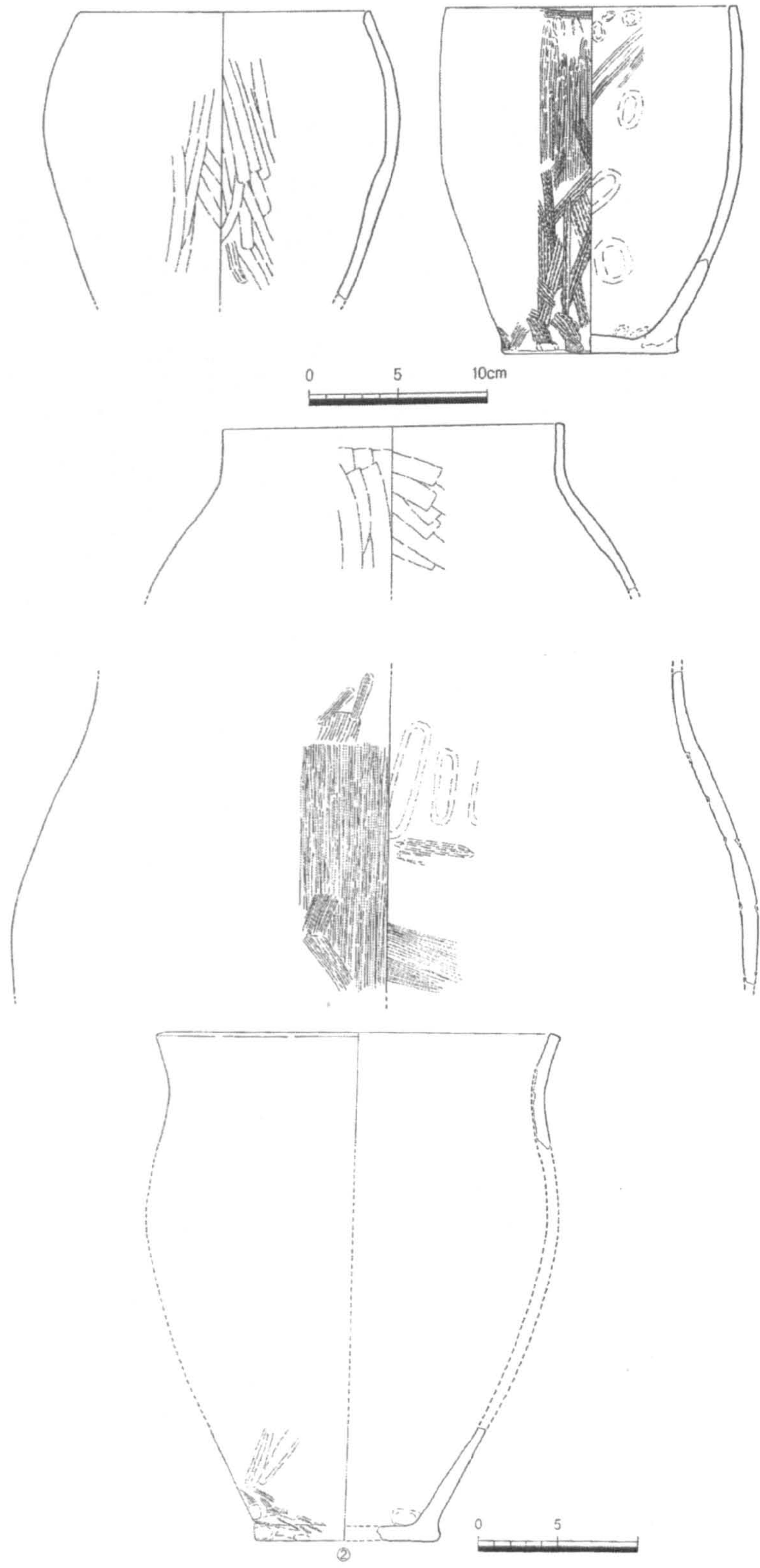


Figure 5.26. Coarse plain ware vessels found outside the burial chamber of JJ Anjadong No. 9 (From Shin and Kim 2001: 57-8)



**Figure 6.1. Linear conjoined dolmens from Yeouigok A-I
(From Kim and Lee 2001: i)**

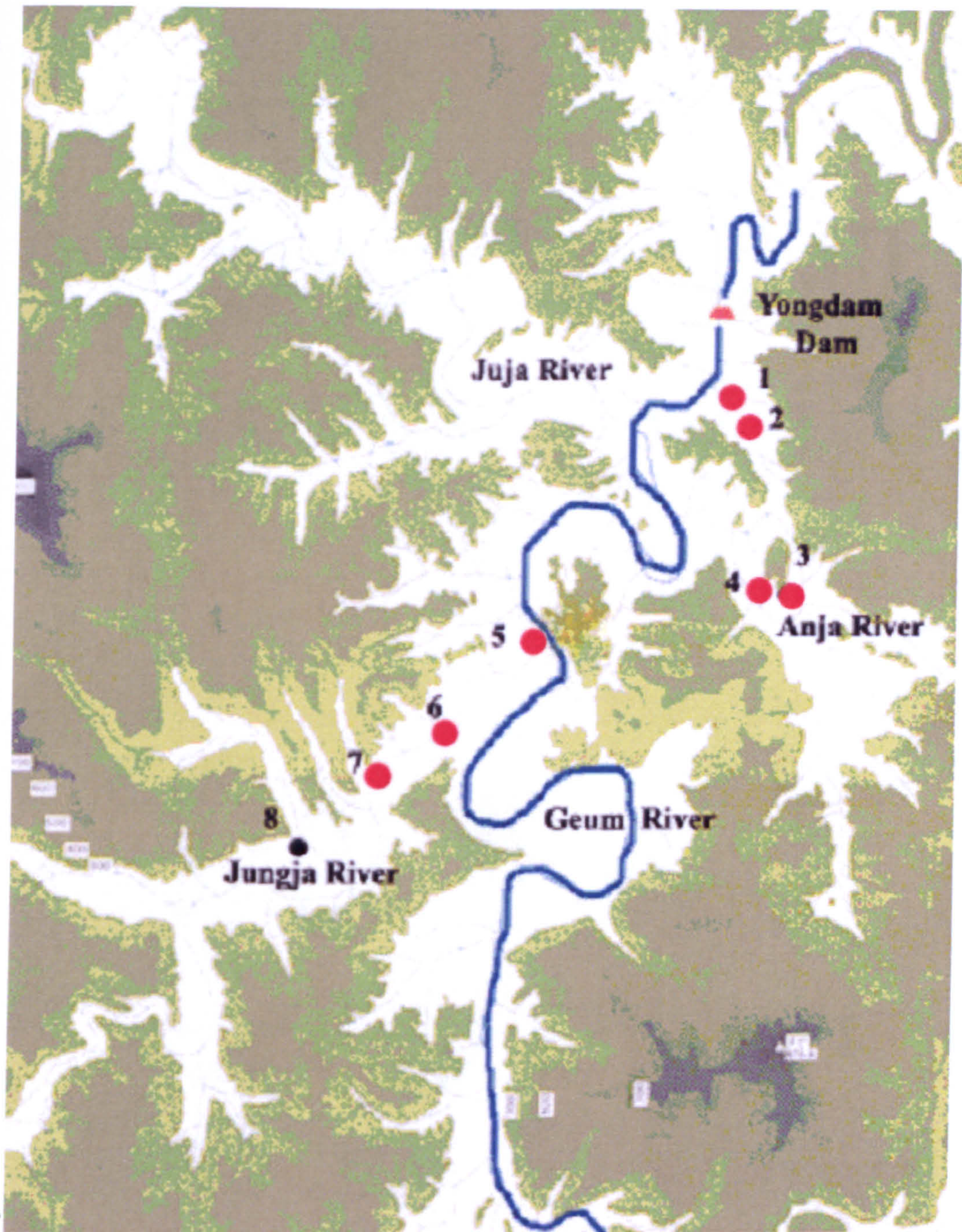
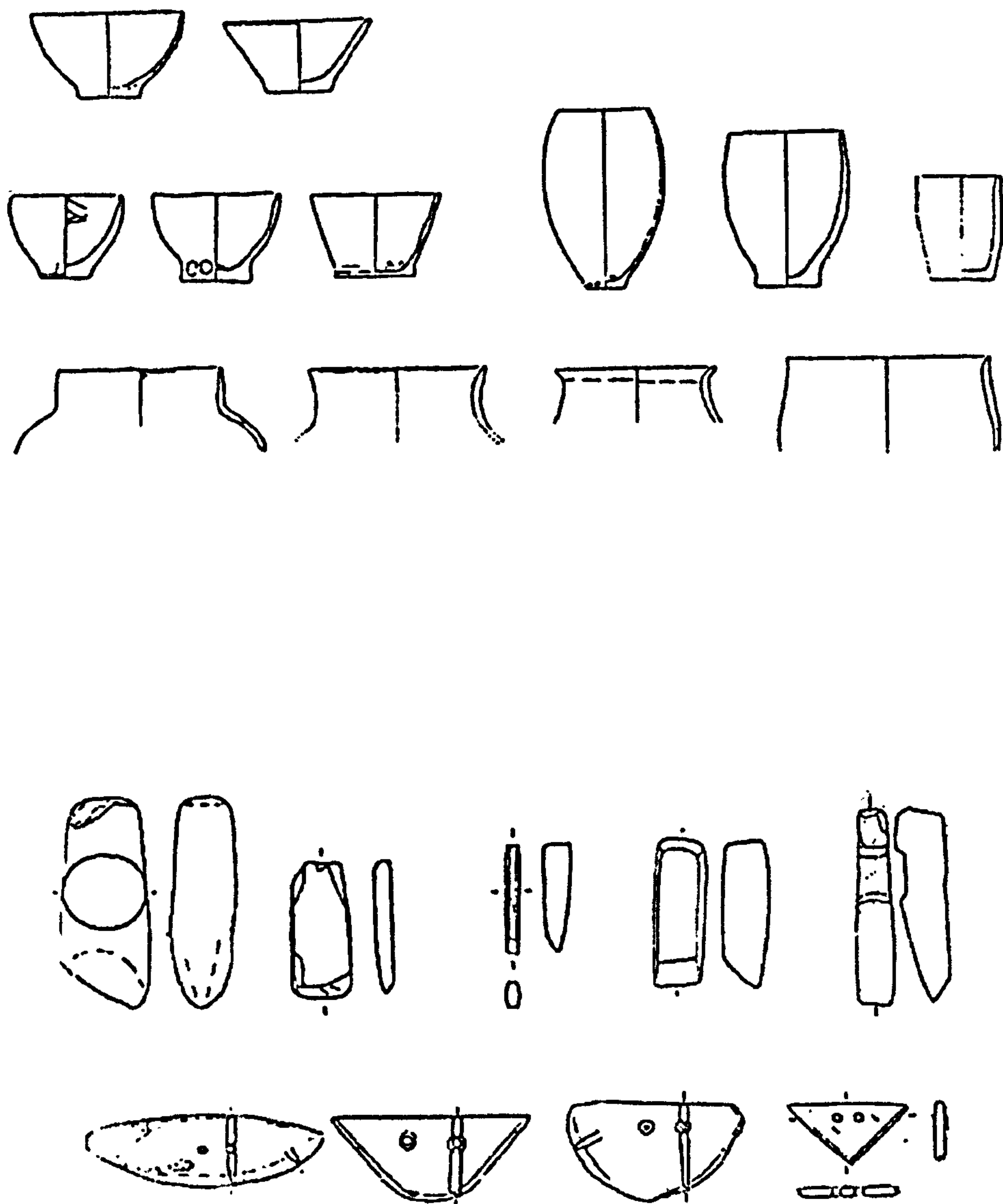
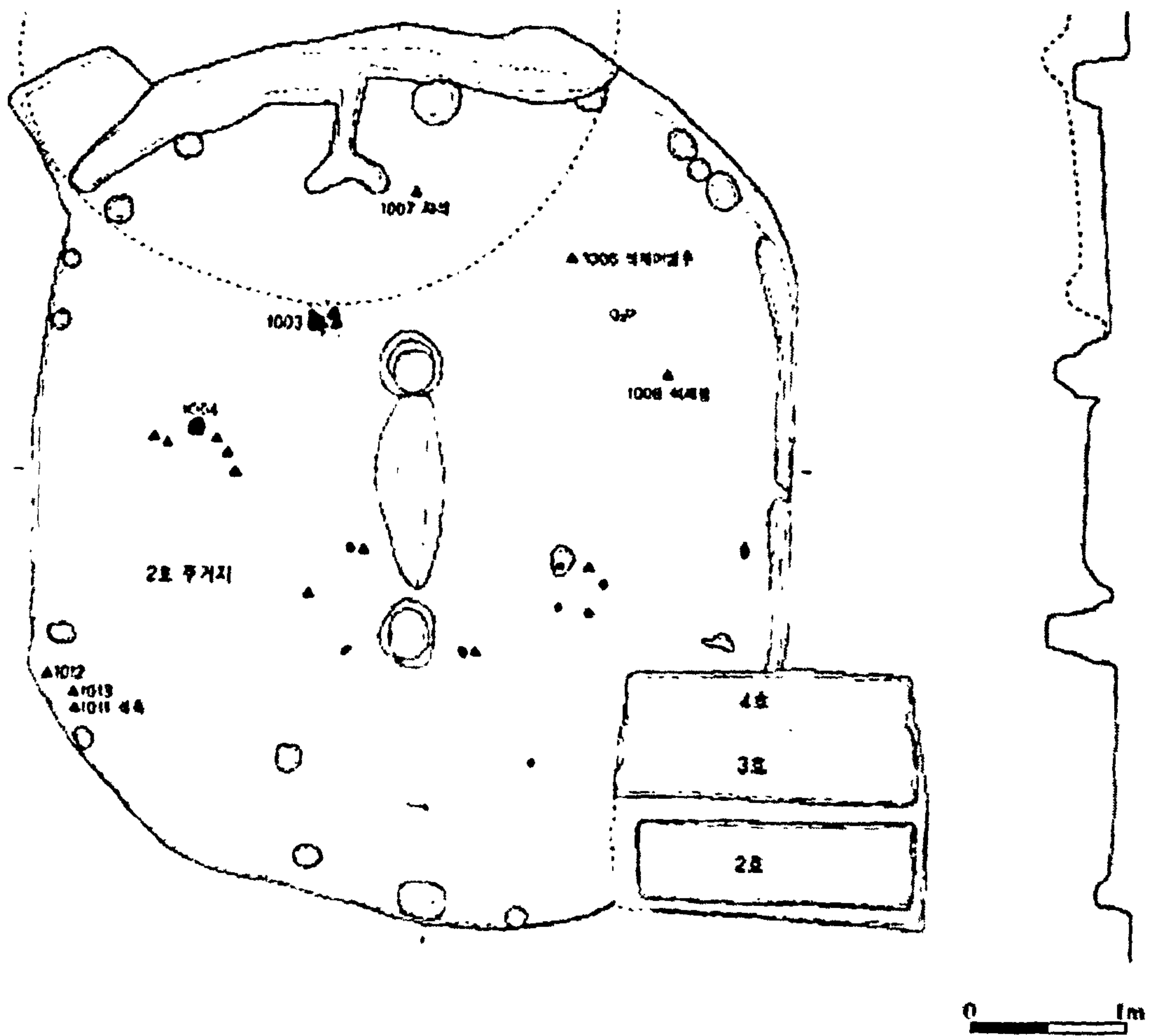


Figure 6.2. Distribution of sites with linear dolmen clusters in the Yongdam complex: 1. Gugok; 2. Sujwadong; 3. Pungam; 4. Anjadong; 5. Yeouigok; 6. Mangduk; 7. Mogok



**Figure 6.3. The Songgugni artefact assemblage
(From Woo 2002: 43-44)**

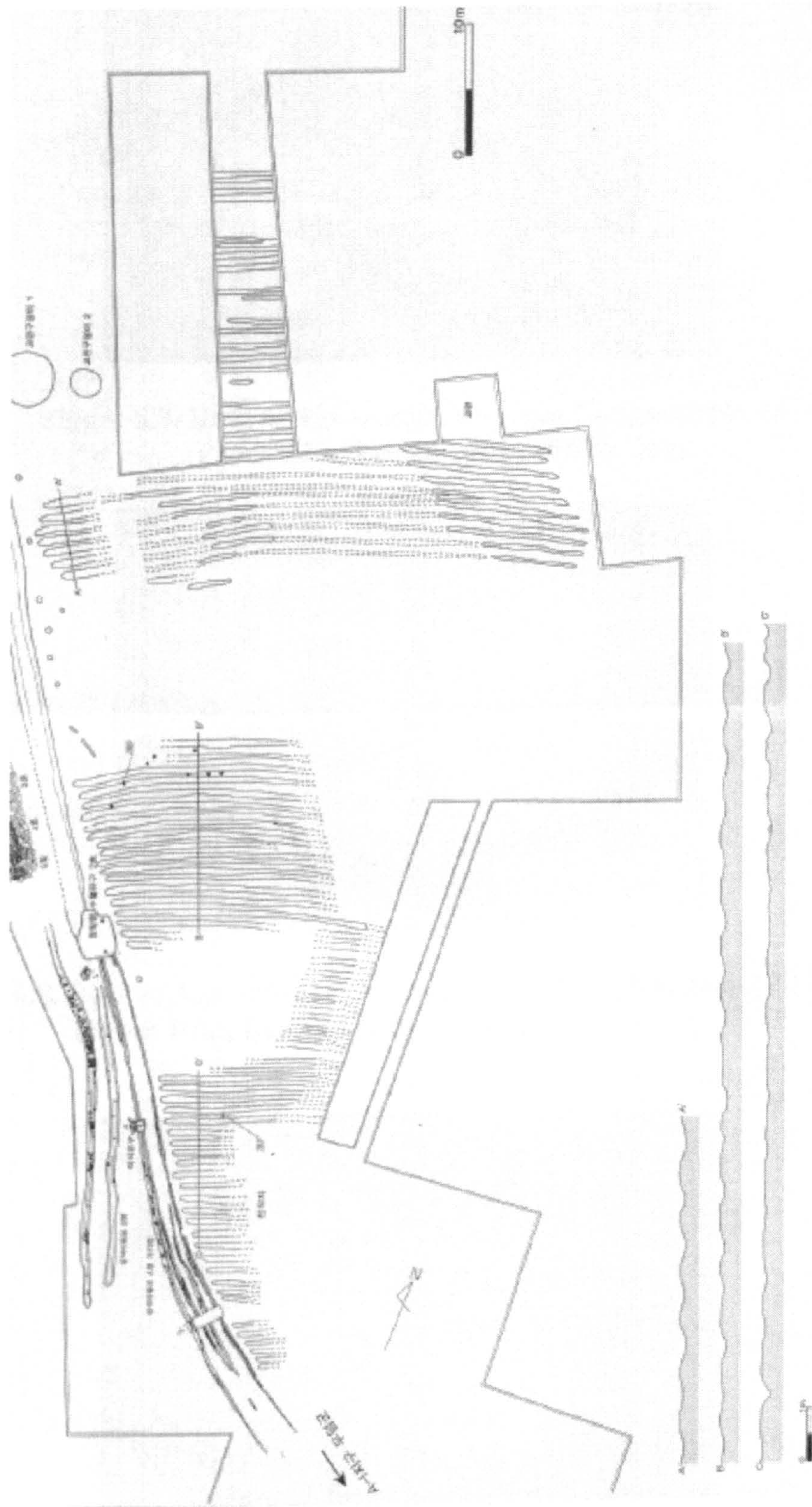


**Figure 6.4. Plan of a Songgugni dwelling – Yeouigok House No. B-2
(From Kim and Lee 2001: 439)**



**Figure 6.5. Plan of the Nongsan settlement (Bronze Age features in blue)
(Modified from Kim, Lee and Lim 2001b: 24)**

Figure 6.5. Bronze Age site plan from Nongsan
(From Kim and Lee 2001: 27)



**Figure 6.6. Bronze Age field system from Yeouigok
(From Kim and Lee 2001: 377)**



Figure 6.7. Bronze Age storage pit from Nongsan (No. 6)
(From Kim, Lee and Kim 2001b: 269)




Figure 6.8. Bronze Age outdoor cooking facility from Nongsan (Pit No. 20)
(From Kim, Lee and Kim 2001b: 269)

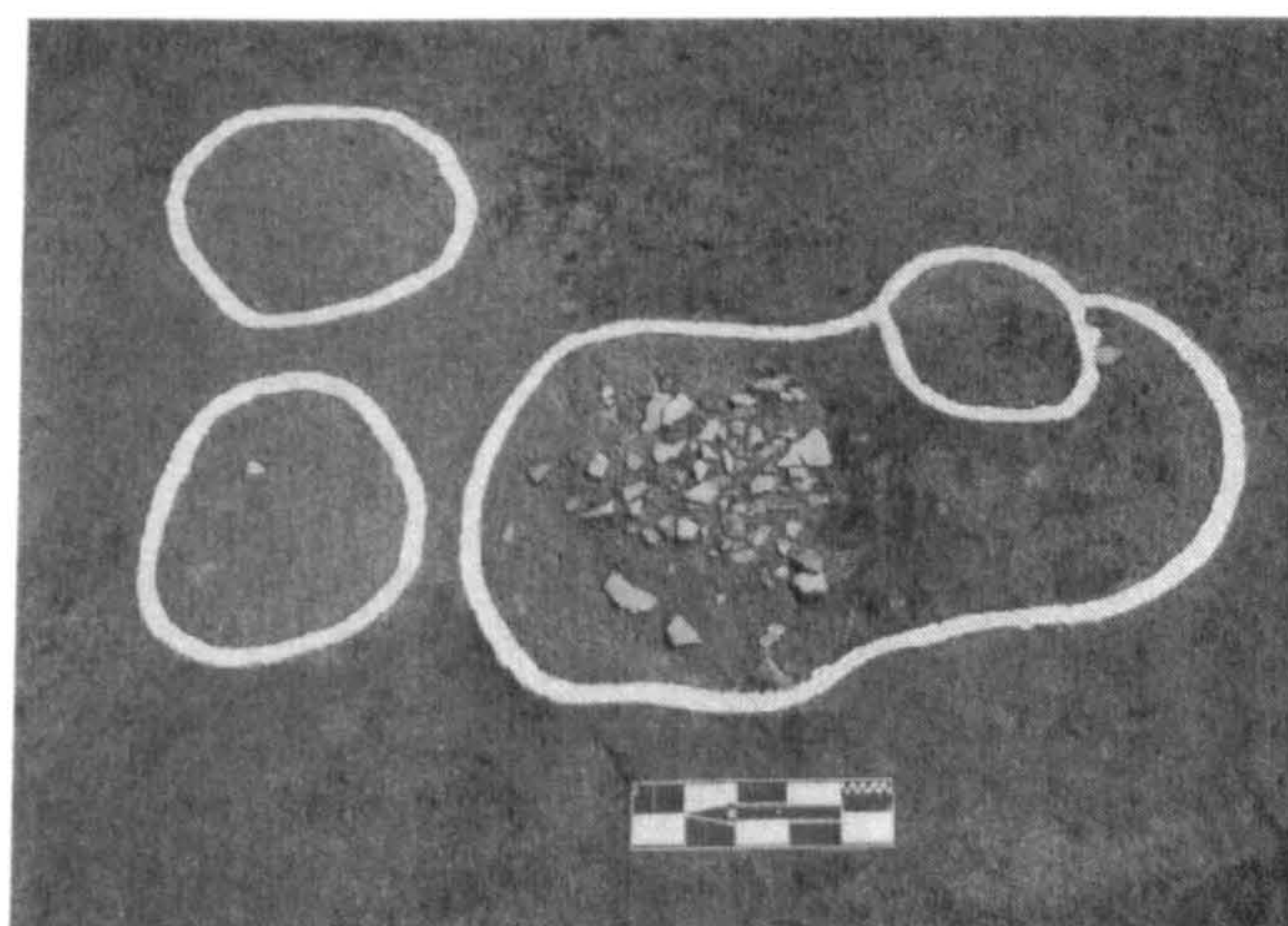


Figure 6.9. Bronze Age 'outdoor hearth' from Nongsan
(From Kim, Lee and Kim 2001b: 291)

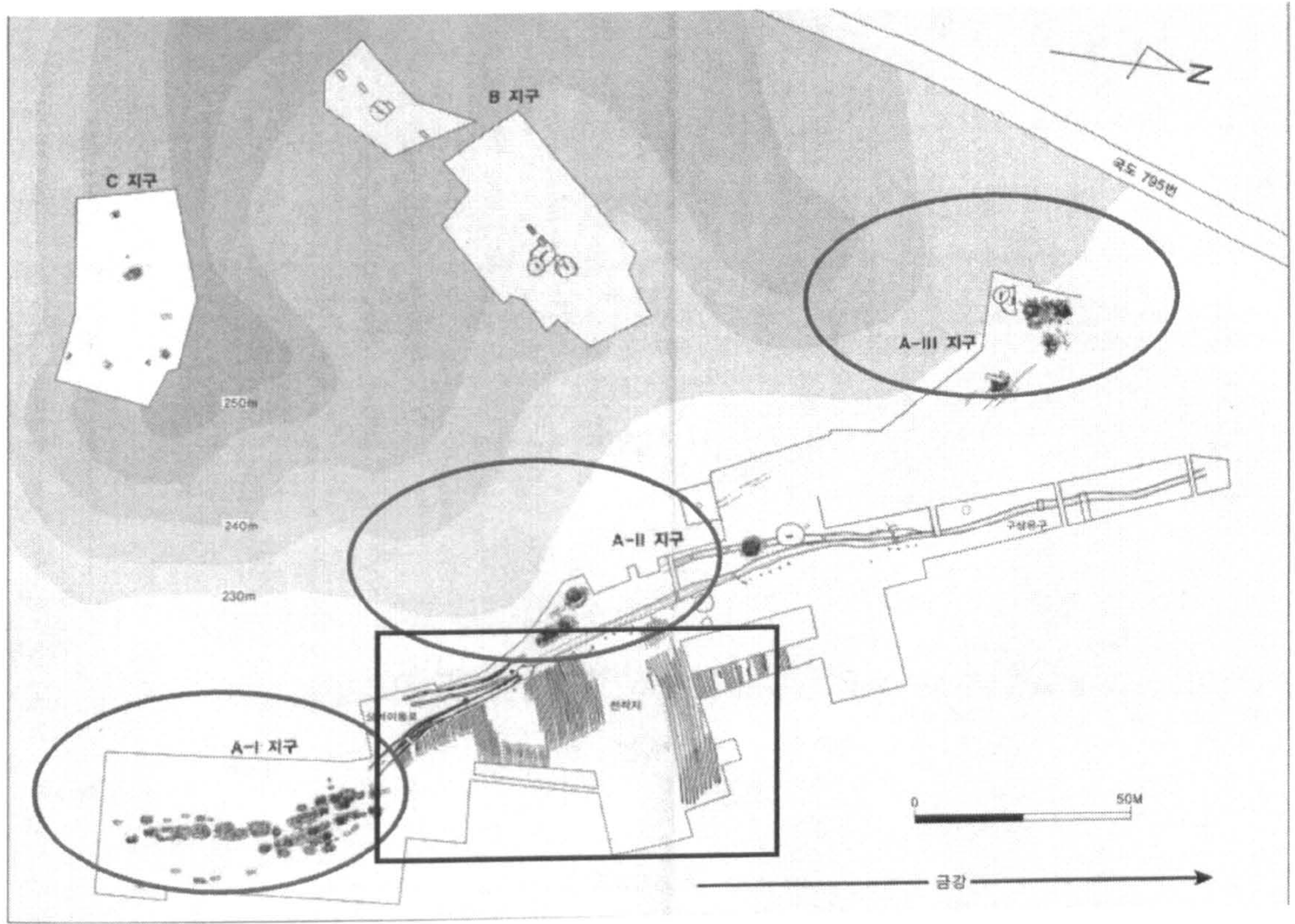


Figure 6.10. Yeouigok site plan (From Kim and Lee 2001: 37)

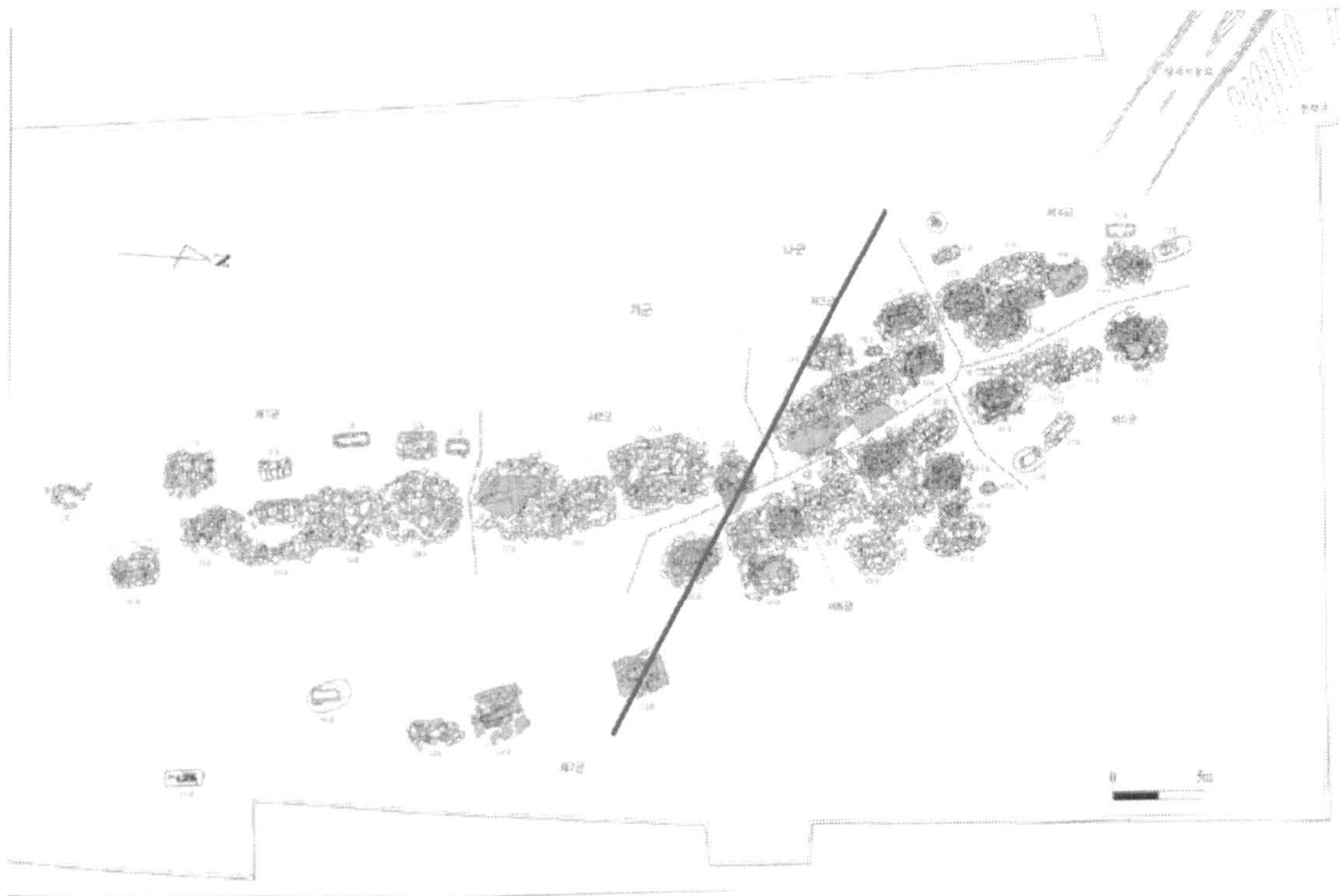


Figure 6.11. Yeouigok A-I cemetery - line divides South and North Group (From Kim and Lee 2001: 157)

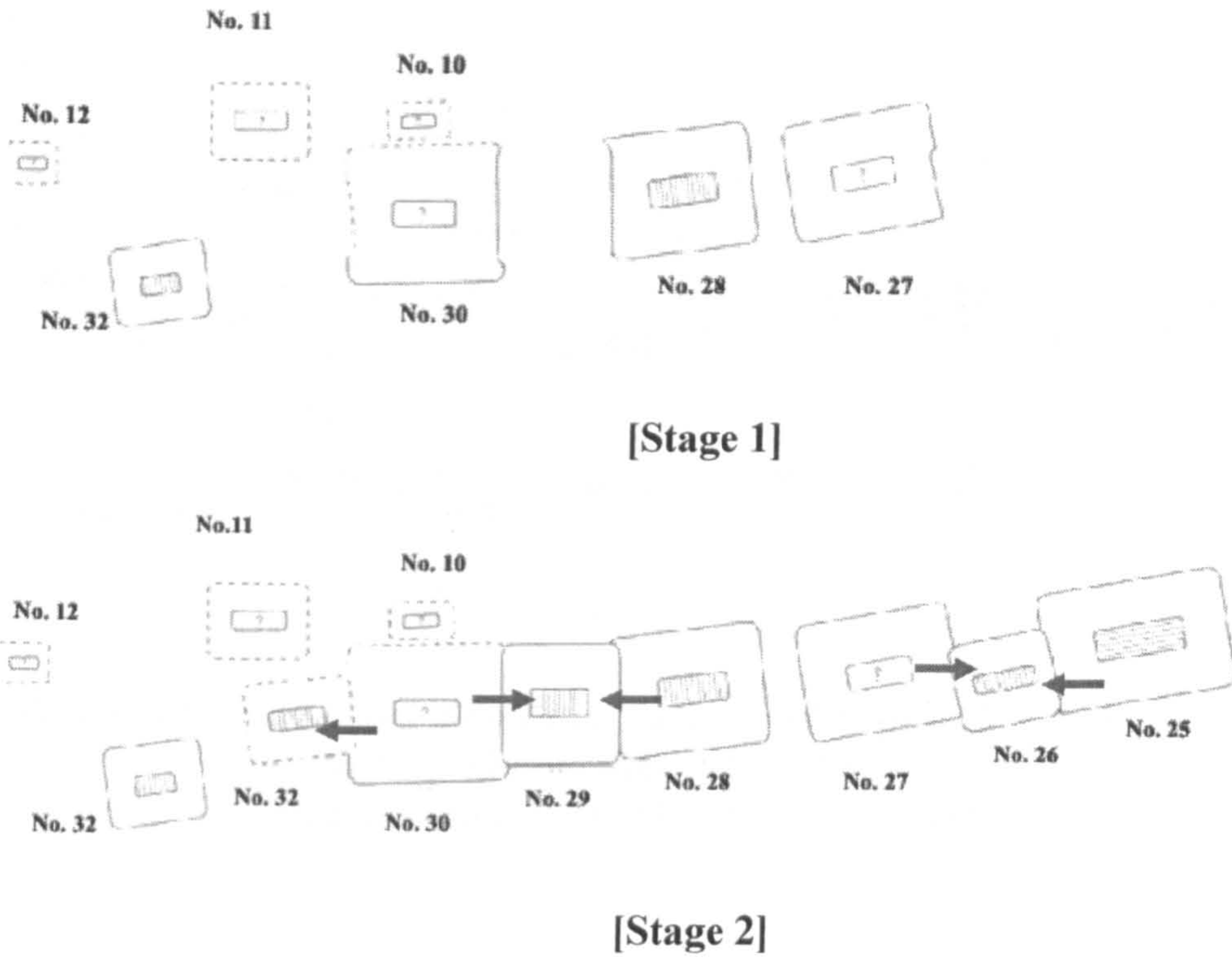


Figure 6.12. Yeouigok A-I South Group dolmen formation sequence

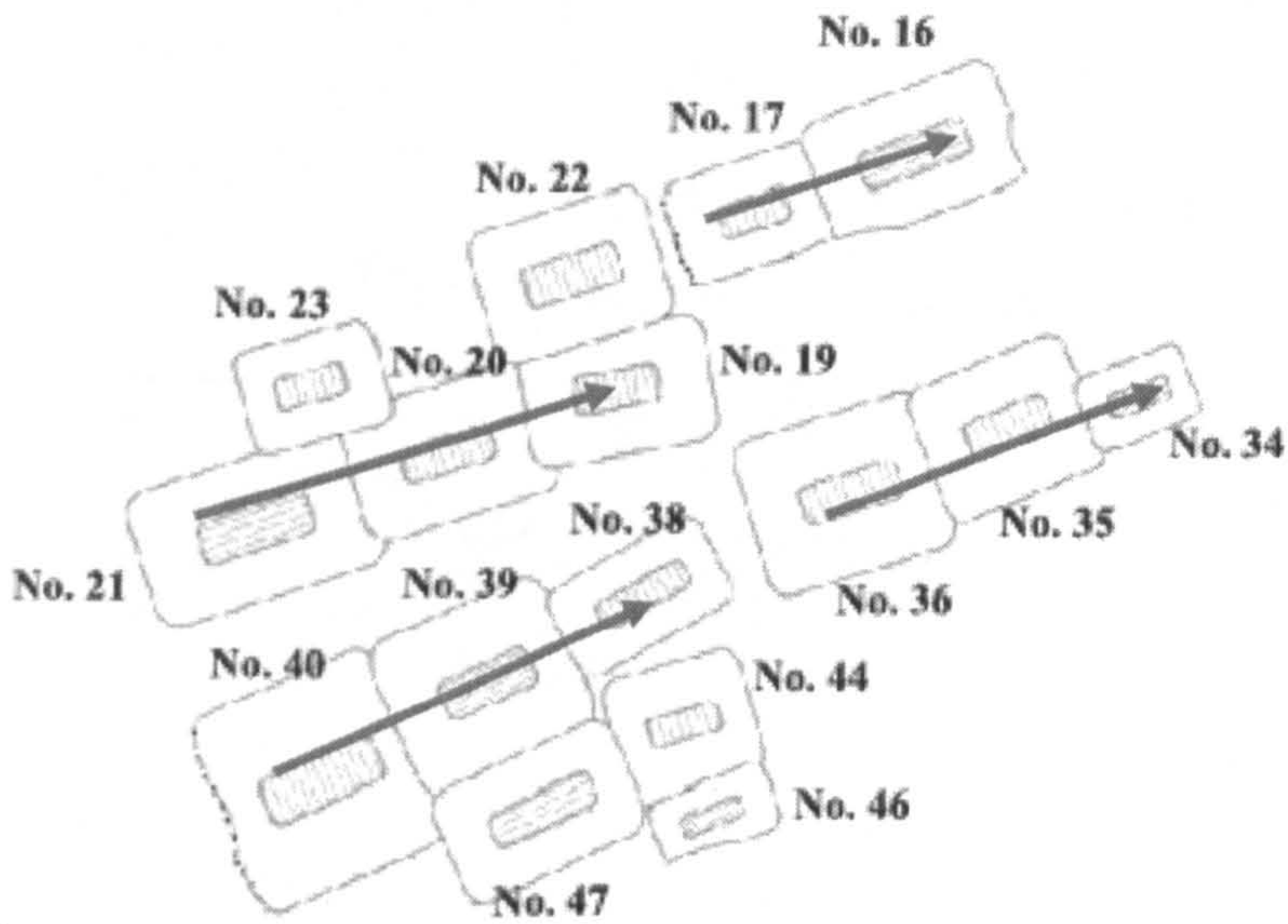


Figure 6.13. Schematic plan of Yeouigok A-I North Group dolmen lines

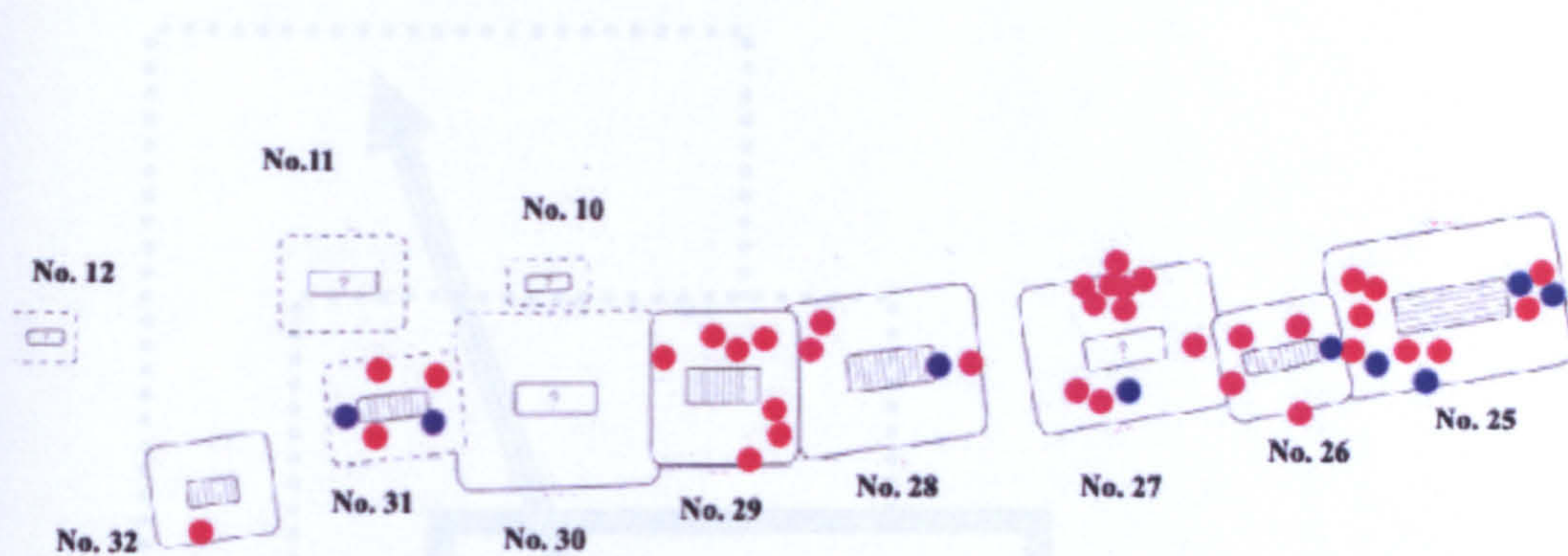


Figure 6.14. The ritual deposition patterns of Yeouigok A-I South Group dolmens (red dots denote location of ceramic vessel parts; blue dots denote location of stone objects)

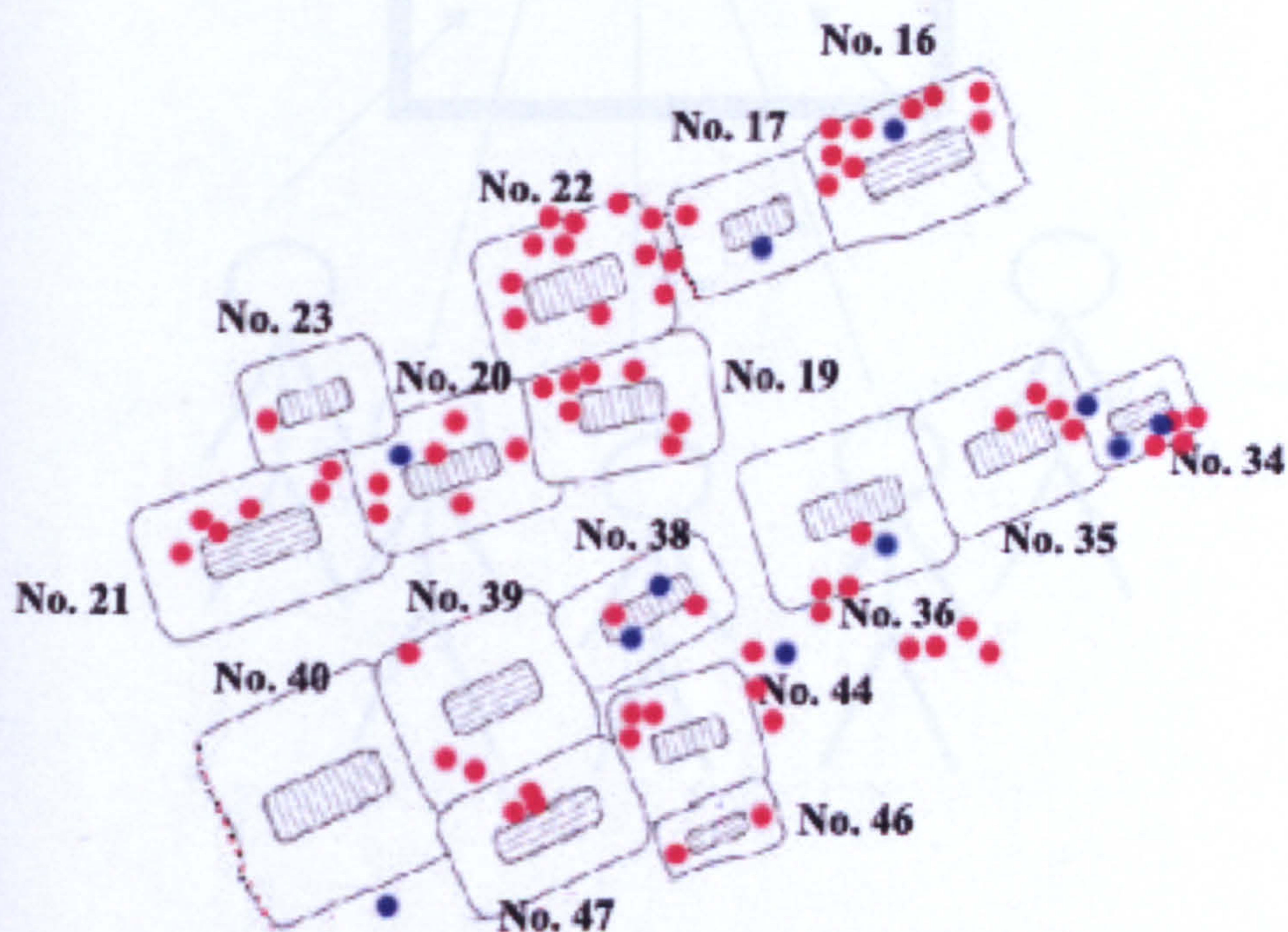


Figure 6.15. The possible visual experience of mourners involved in the construction and use of Yeouigok A-I North Group dolmens (the plan is from Miyaguchi 2015: 74)

Figure 6.15. The ritual deposition patterns of Yeouigok A-I North Group dolmens (red dots denote location of ceramic vessel parts; blue dots denote location of stone objects)

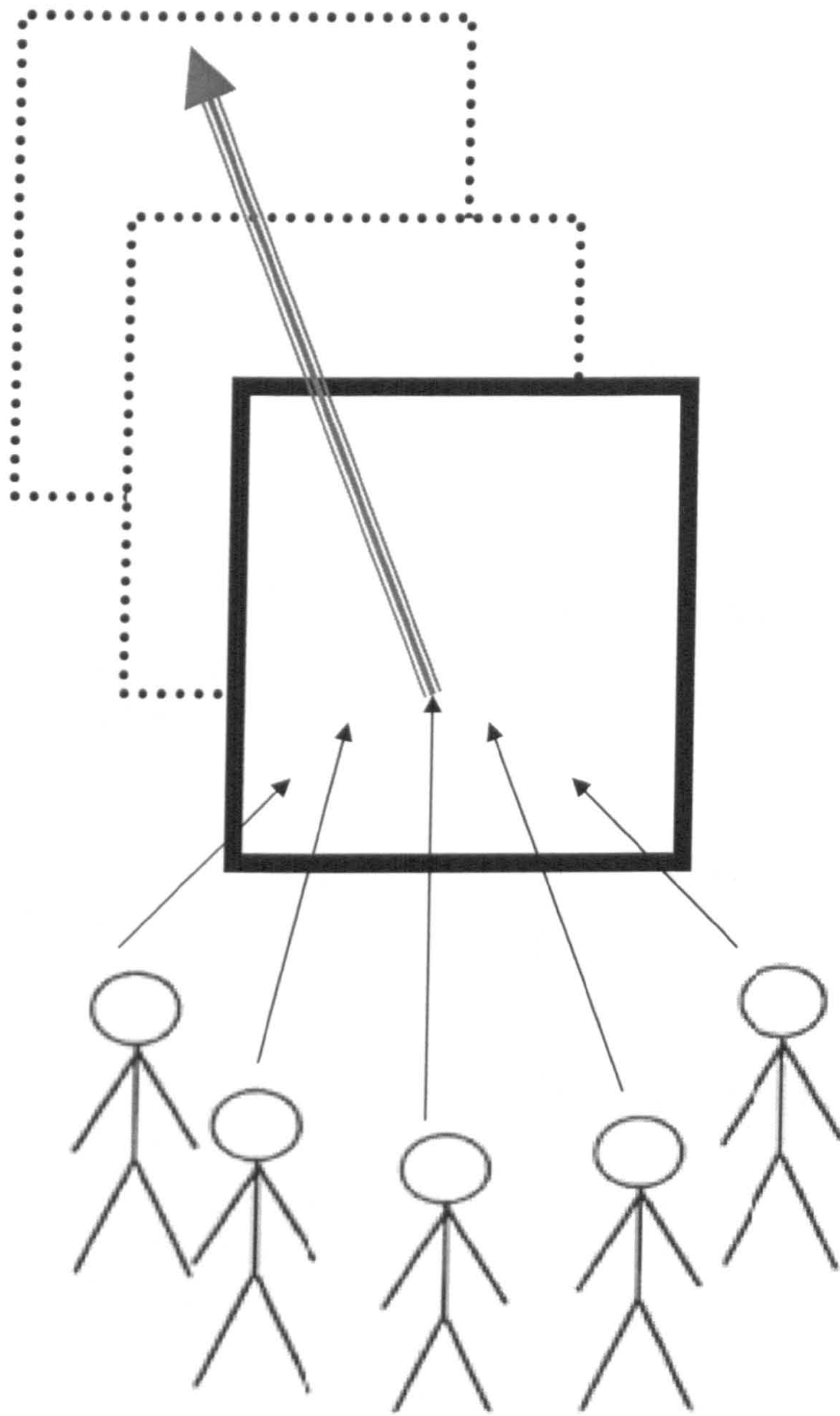


Figure 6.16. The possible visual experience of mourners involved in the construction and use of Yeouigok A-I North Group dolmens (Idea adopted from Mizoguchi 2005: 324)

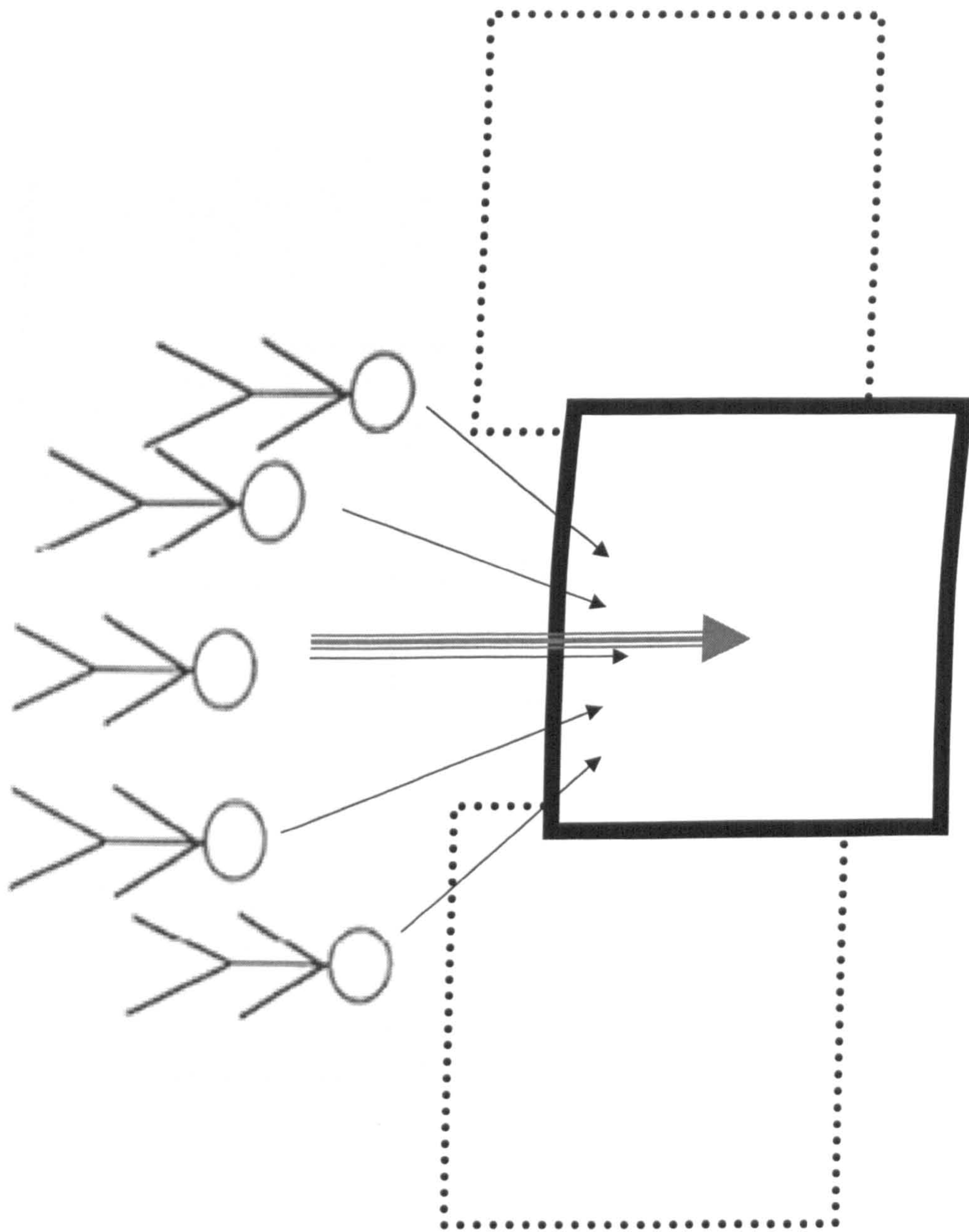


Figure 6.17. The possible visual experience of mourners involved in the construction and use of Yeouigok A-I South Group dolmens (Idea adopted from Mizoguchi 2005: 324)

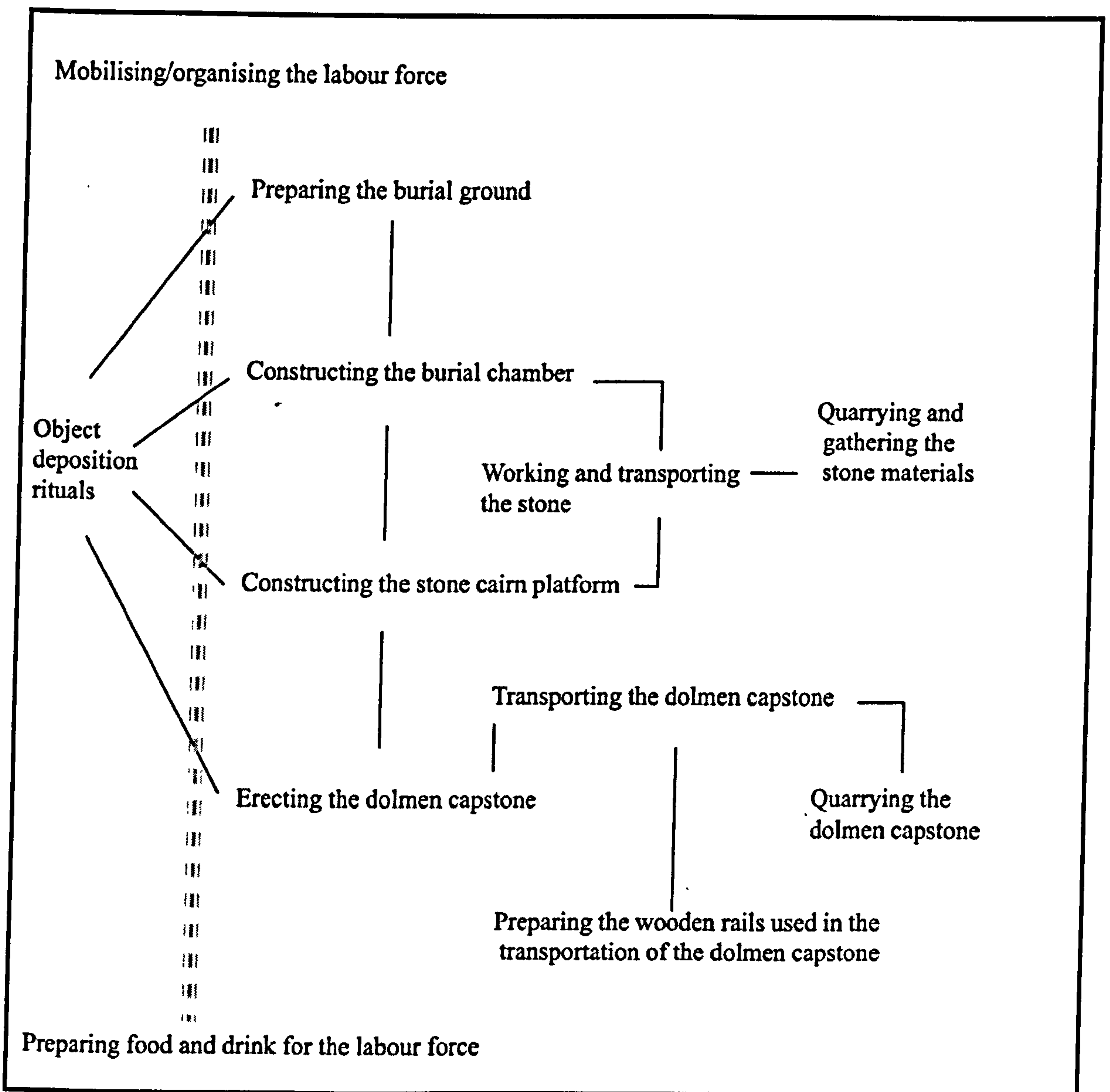


Figure 6.18. Flowchart of tasks involved in the construction of a typical stone cairn platform dolmen from the Yongdam complex

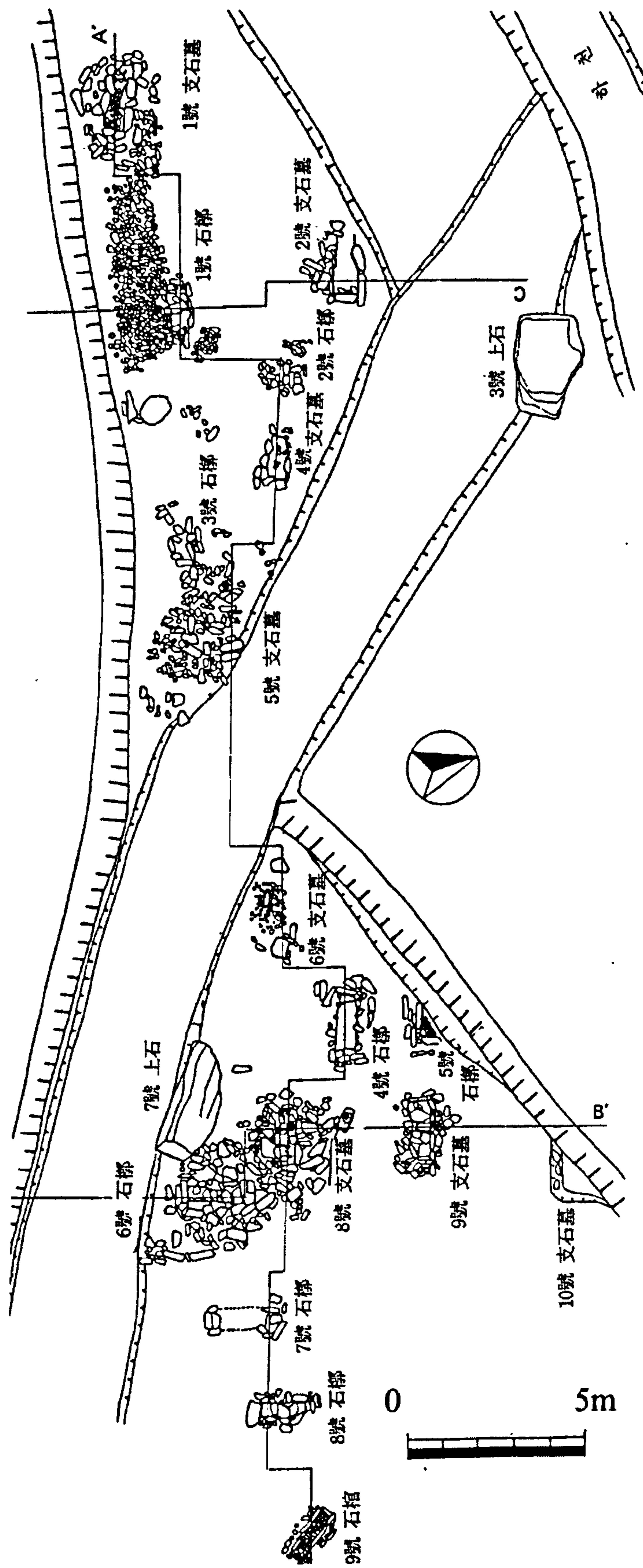
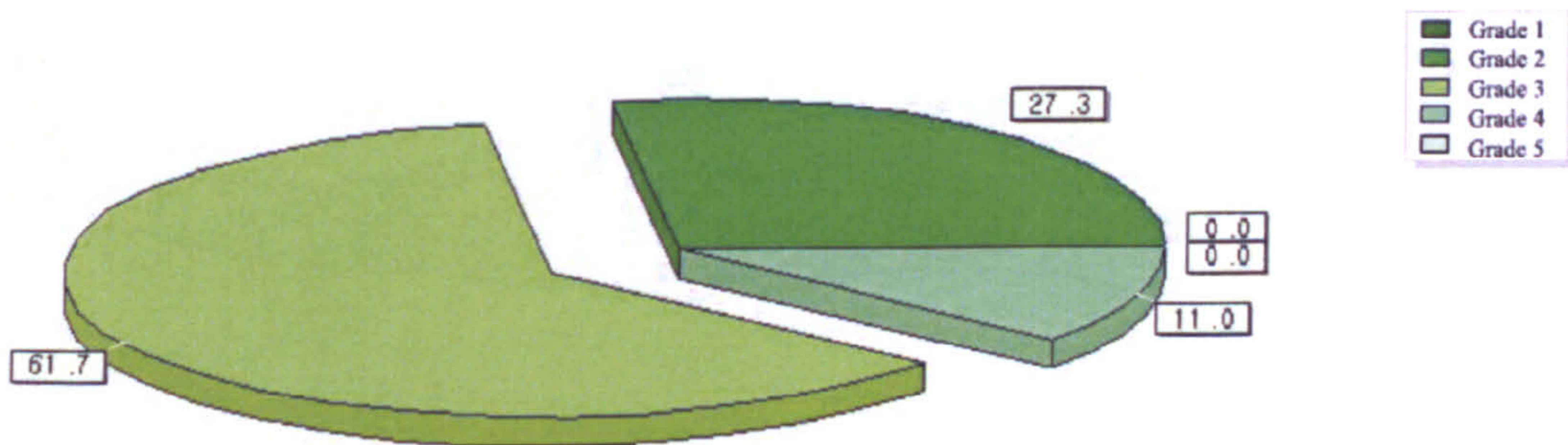
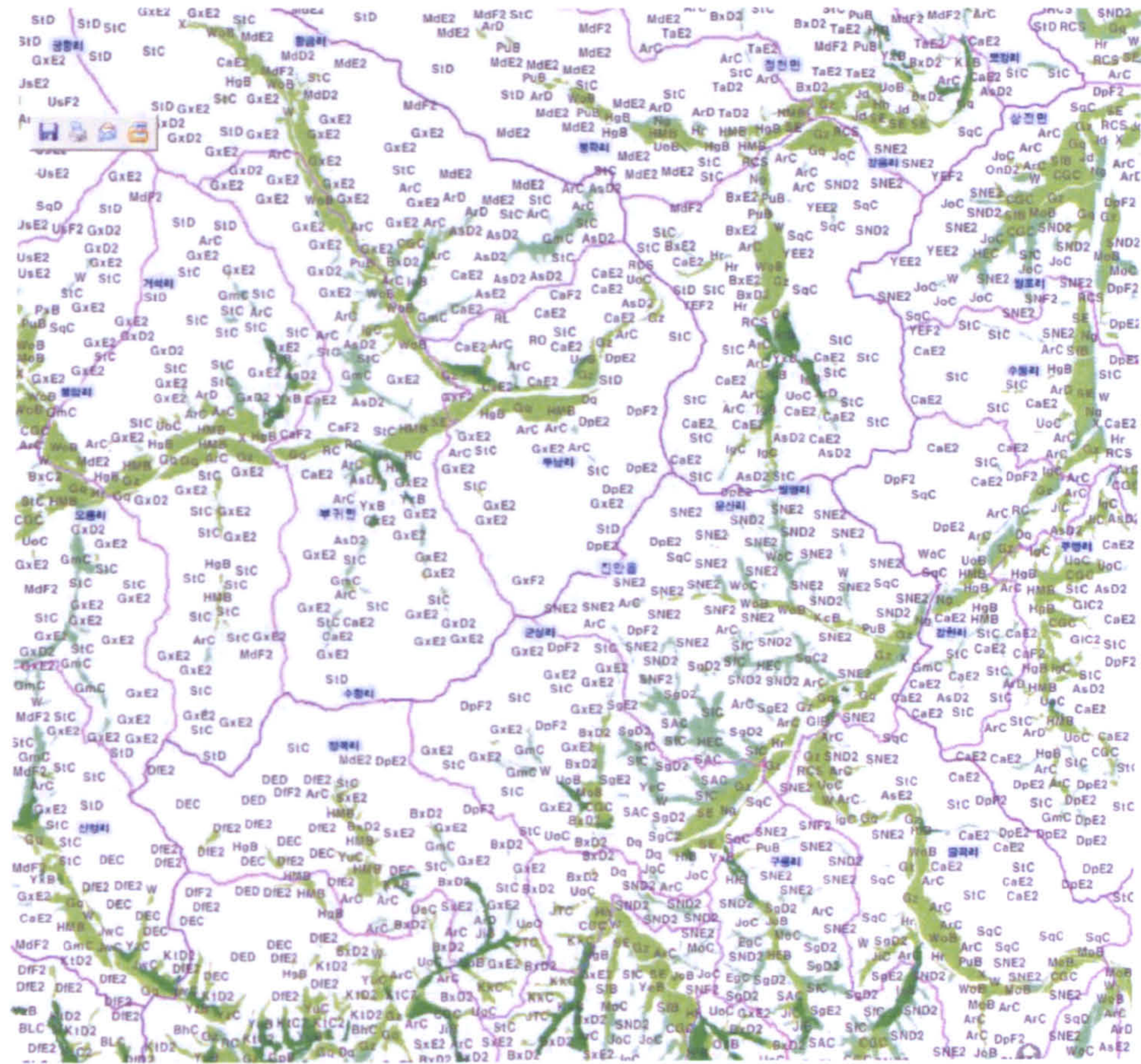


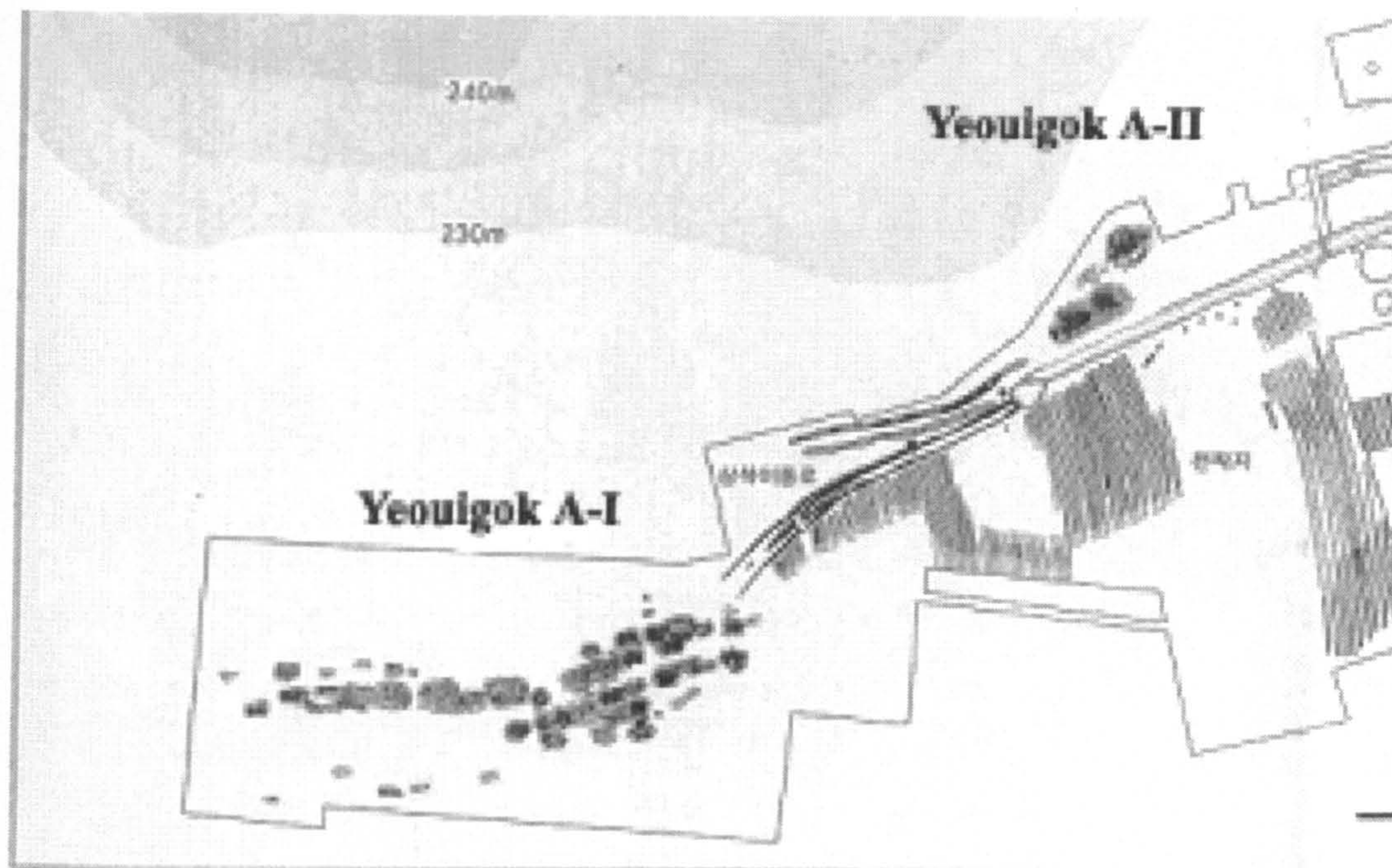
Figure 6.19. Non-linear dolmen cemetery – Yeosu Orimdong
(Modified from Lee and Jeong 1992: 63)



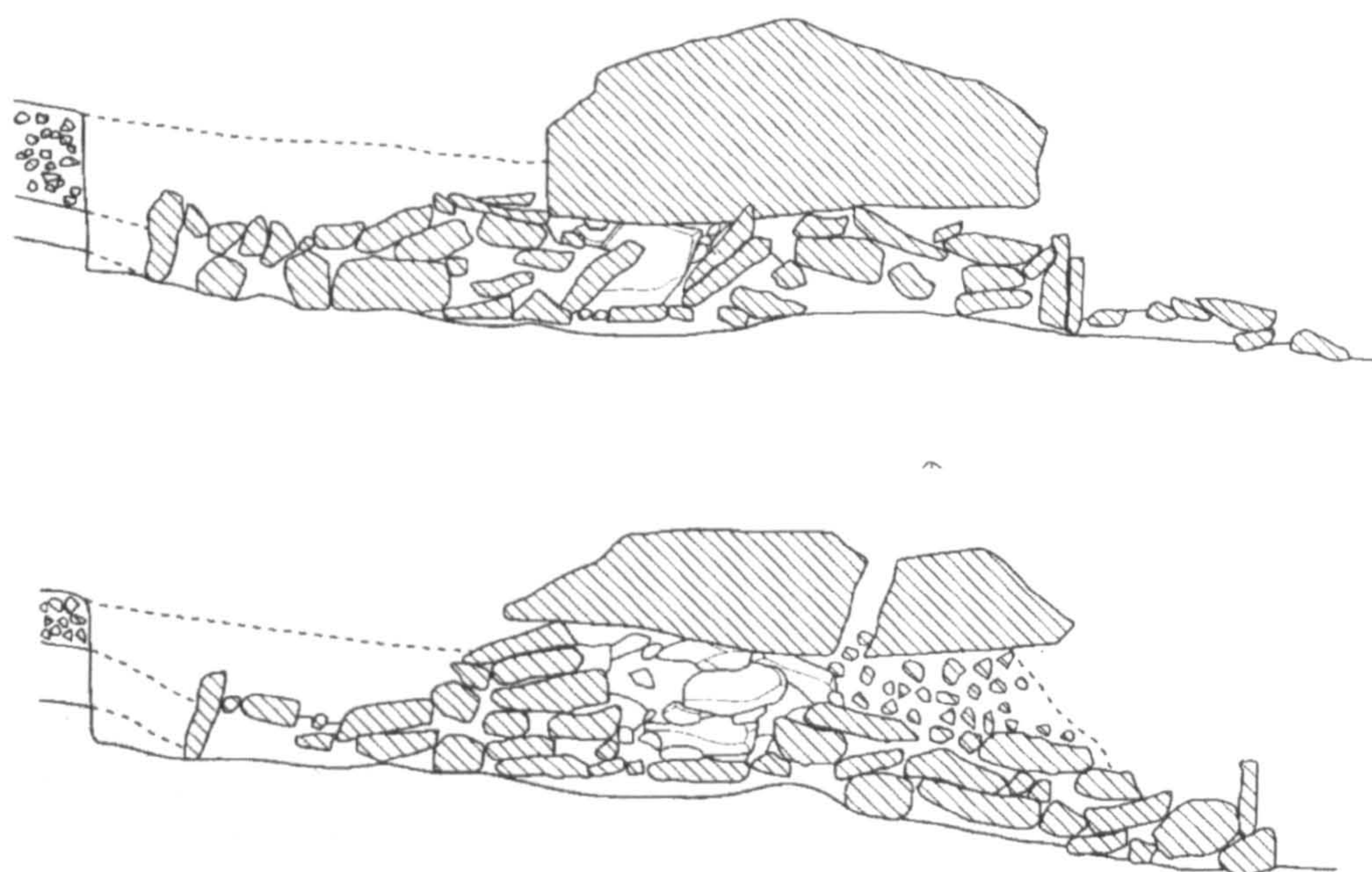
	GRADE 1	GRADE 2	GRADE 3	GRADE 4	GRADE 4	TOTAL
YONGDAM	0	141	320	57	0	518

UNIT (HA)

Figure 6.20. Land use in the area of the Yongdam complex: soil quality for rice farming (From http://asis.rda.go.kr/chart/chart_main.asp)



**Figure 6.21. Yeouigok A-I and A-II cemeteries
(Modified from Kim and Lee 2001: 37)**



**Figure 6.22. Evidence of earthen mounds at Yeouigok A-II Dolmen No
(top) and No. 4 (bottom) (From Kim and Lee 2001: 119 and 135)**

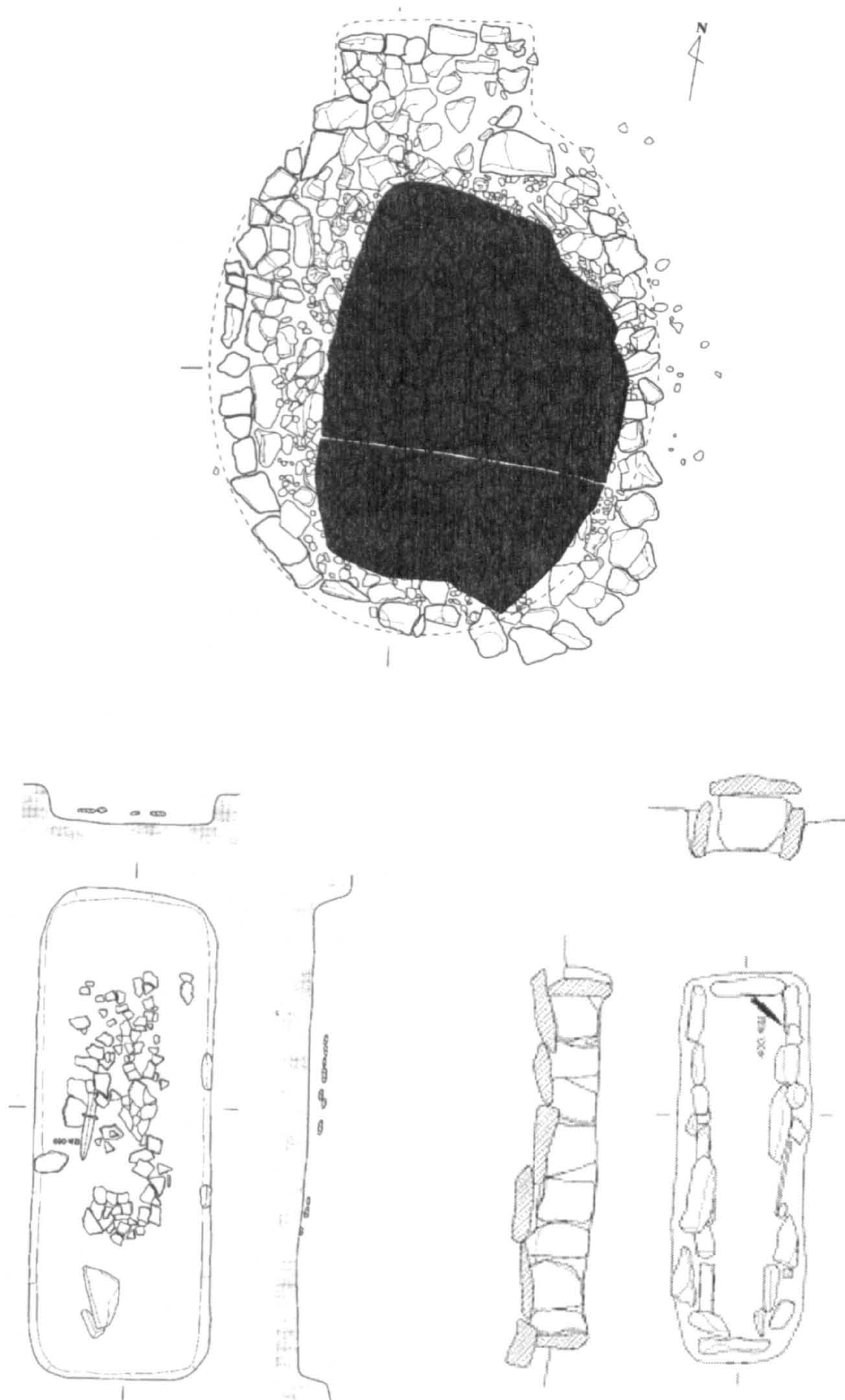


Figure 7.1. Phase III burial types: round platform dolmen (top) – Yeouigok A-I No. 2 (From Kim and Lee 2001: 98); earth cut burial (bottom left) – Yeouigok A-I No. 54 (From Kim and Lee 2001: 330); stone cist burial (bottom right) – Yeouigok A-I No. 9 (From Kim and Lee 2001: 163).

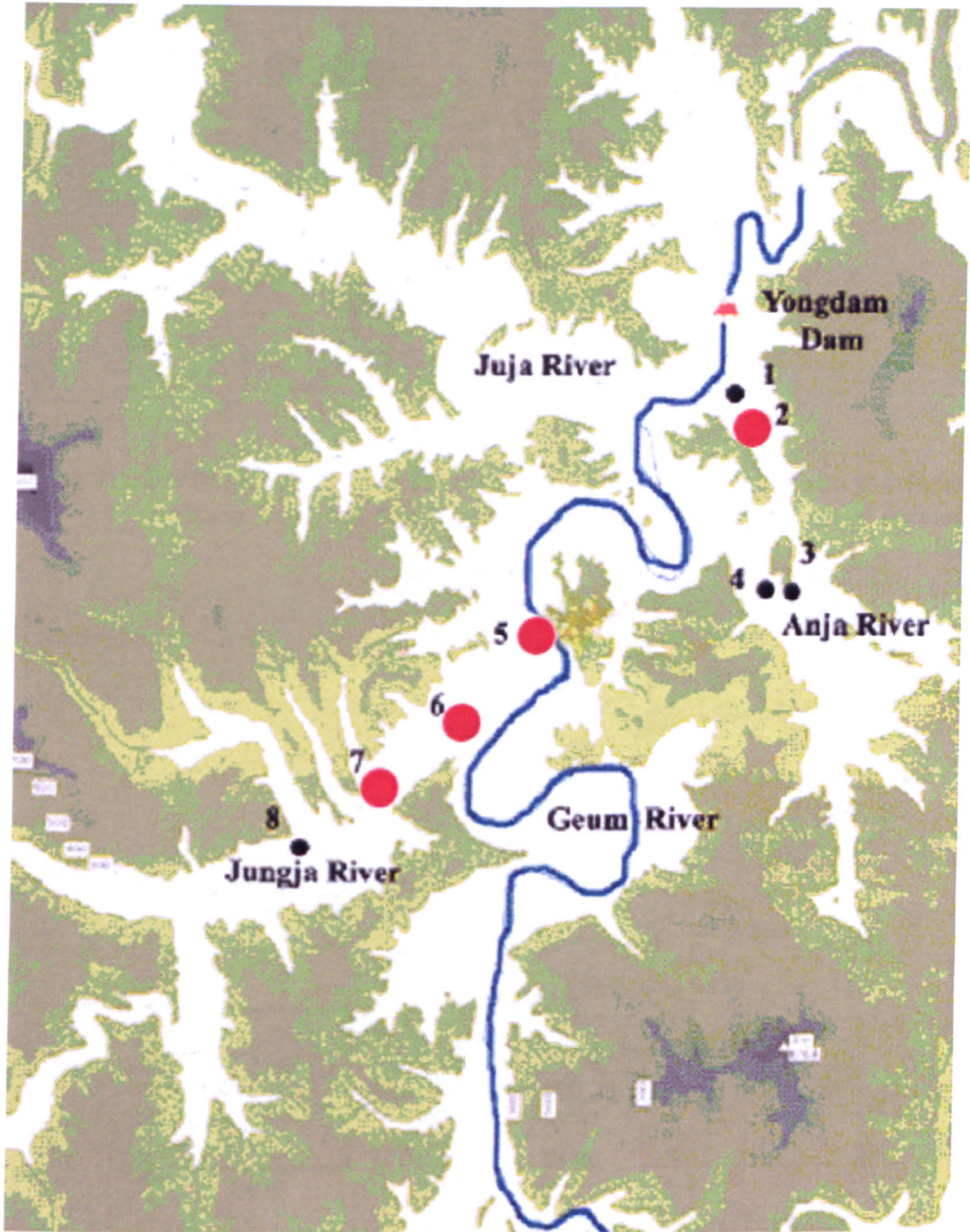


Figure 7.2. Late MBA (Phase III) sites in the Yongdam complex: Sujwadong (2) Yeouigok (5); Mangduk (6). Mogok (7)

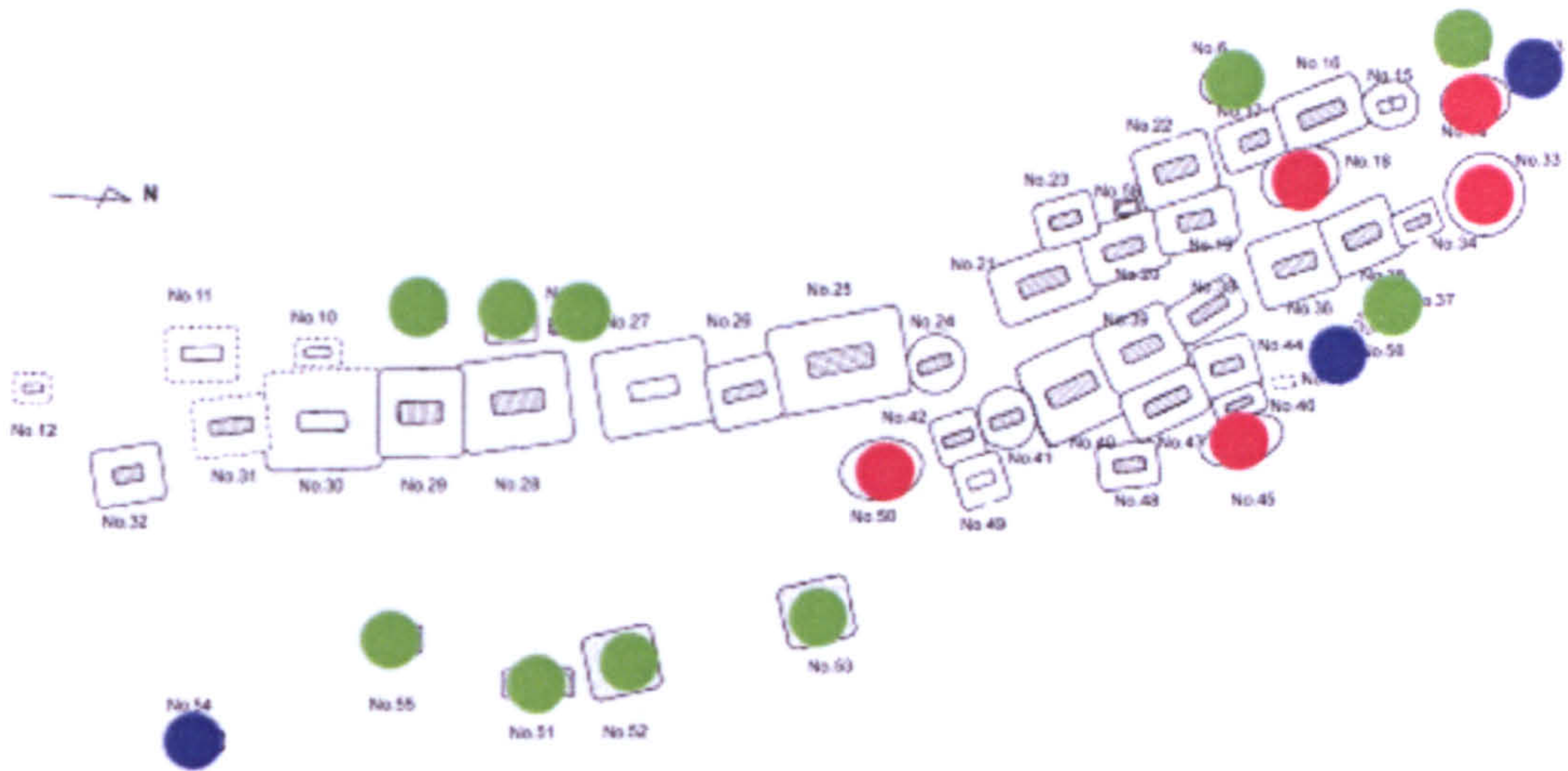
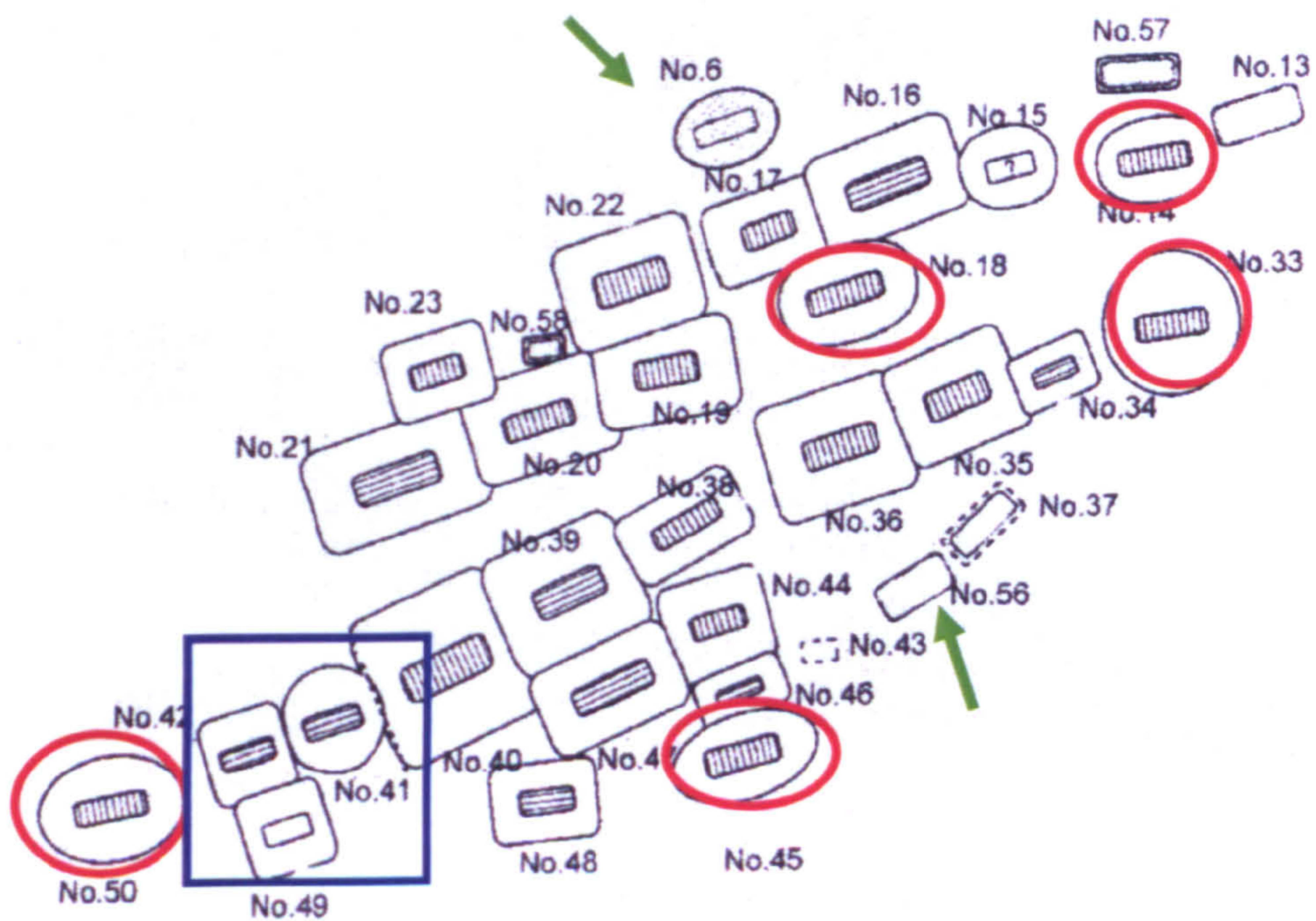


Figure 7.3. Positioning of Phase III burials at Yeouigok A-1: round platform dolmen (red), earth cut burial (blue) and stone cist burial (green)



**Figure 7.4. Northern section of the Yeouigok A-I burial ground.
 Round platform dolmens circled in red.
 Burials No. 41, 42, 49 boxed in blue.
 Non-dolmen burials with round structural features marked with green arrows.**



Figure 7.5. The placement of objects on top of the outwardly jutting stones which line the walls of the burial chamber – Yeouigok A-I No. 17 (From Kim and Lee: 101)

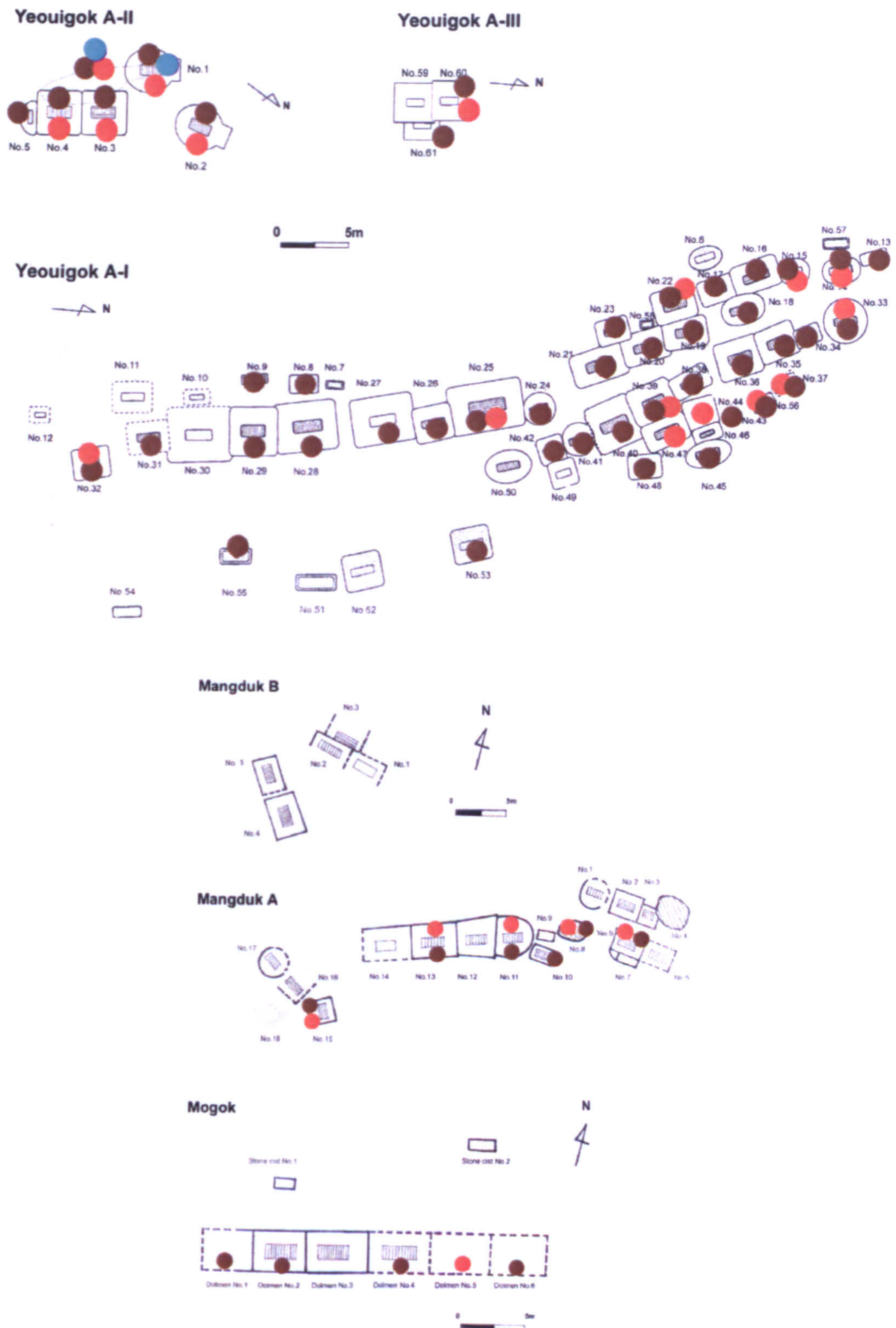


Figure 7.6. Ceramics deposited *outside* the burial chamber of graves from the Jungja River sites (Yeouigok A-II, Yeouigok A-III, Yeouigok A-I, Mangduk B, Mangduk A and Mogok). Circles indicate the presence of plain pottery (brown), red burnished pottery (red), and ceramic vessel bases that have holes drilled in the centre (blue).


JB Anja



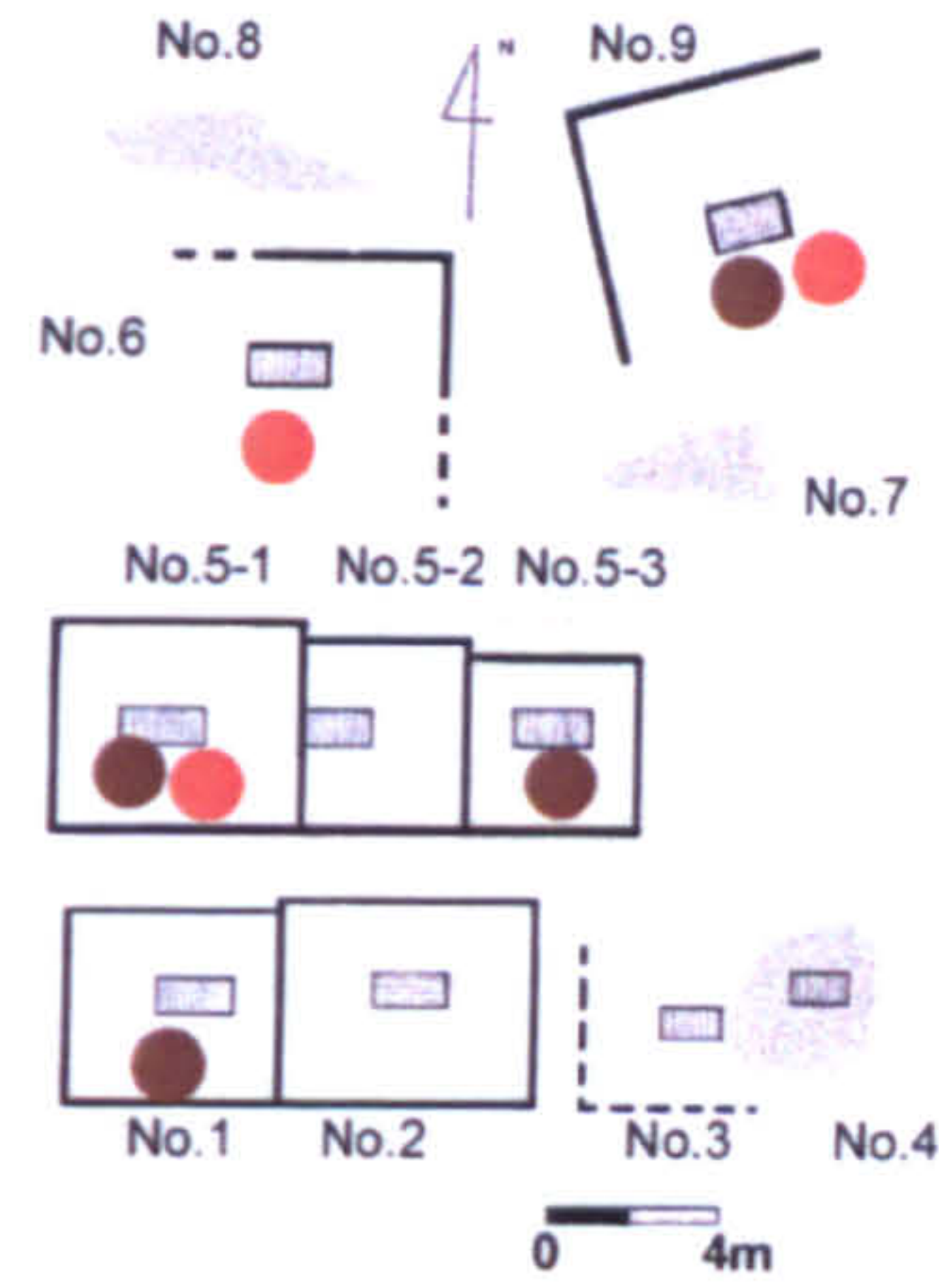
No.1



No.2



JJ Anja



Pungam

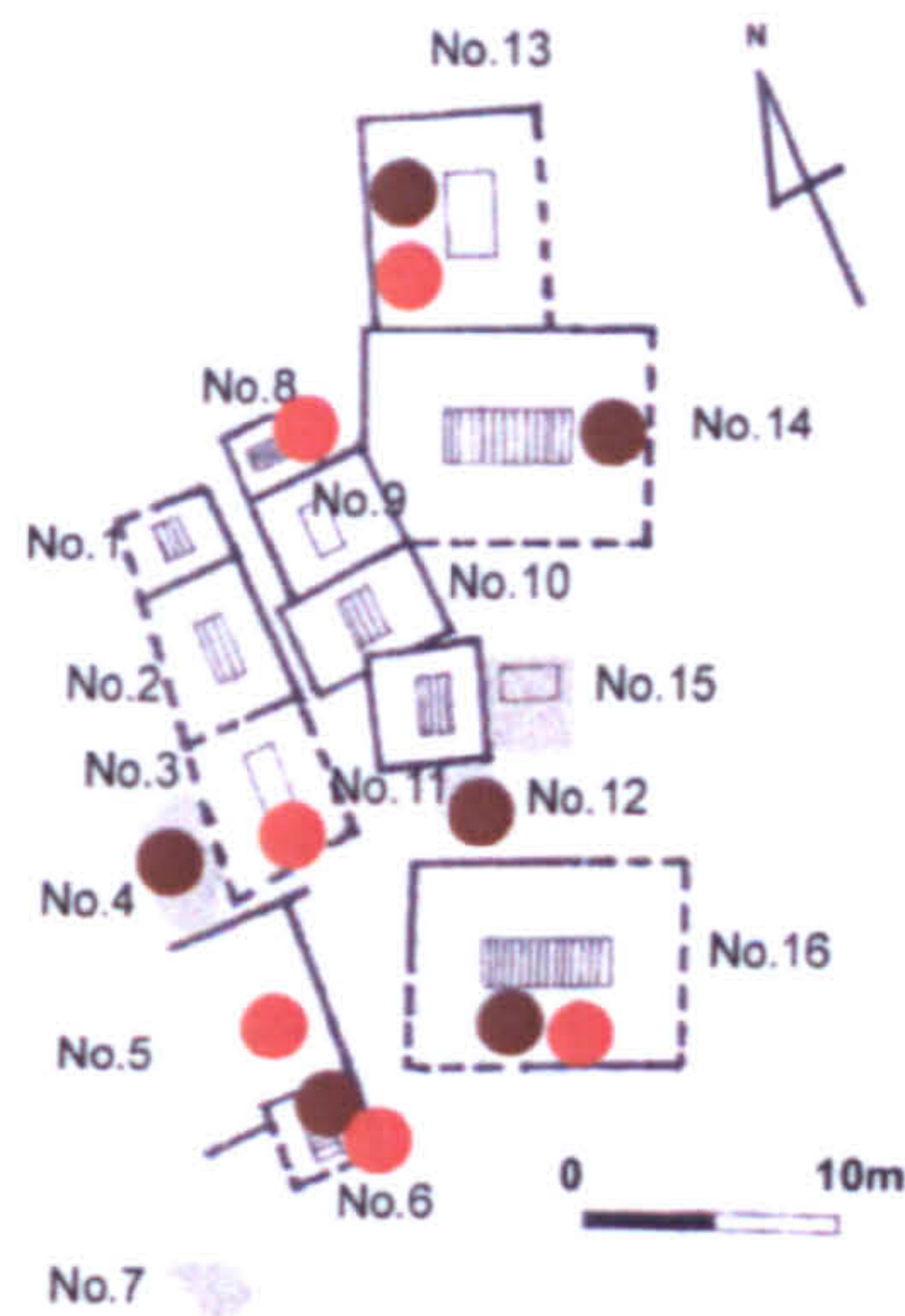


Figure 7.7. Ceramics deposited *outside* the burial chamber of graves from the Anja River sites (JB Anjadong, JJ Anjadong and Pungam). Circles indicate the presence of plain pottery (brown), red burnished pottery (red), and ceramic vessel bases that have holes drilled in the centre (blue).

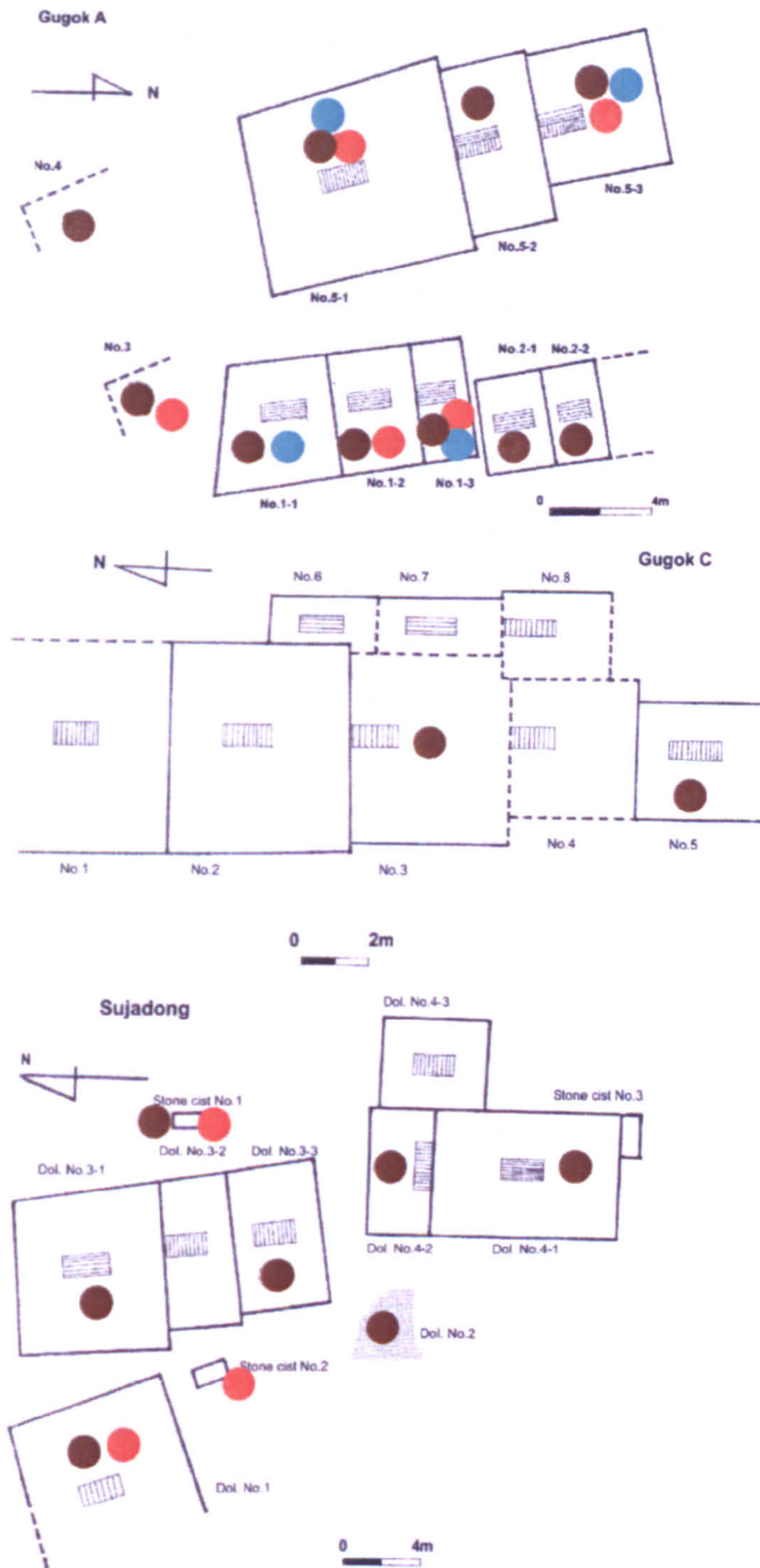


Figure 7.8. Ceramics deposited *outside* the burial chamber of graves from the Anja River sites (Gugok A, Gugok C and Sujwadong). Circles indicate the presence of plain pottery (brown), red burnished pottery (red), and ceramic vessel bases that have holes drilled in the centre (blue).

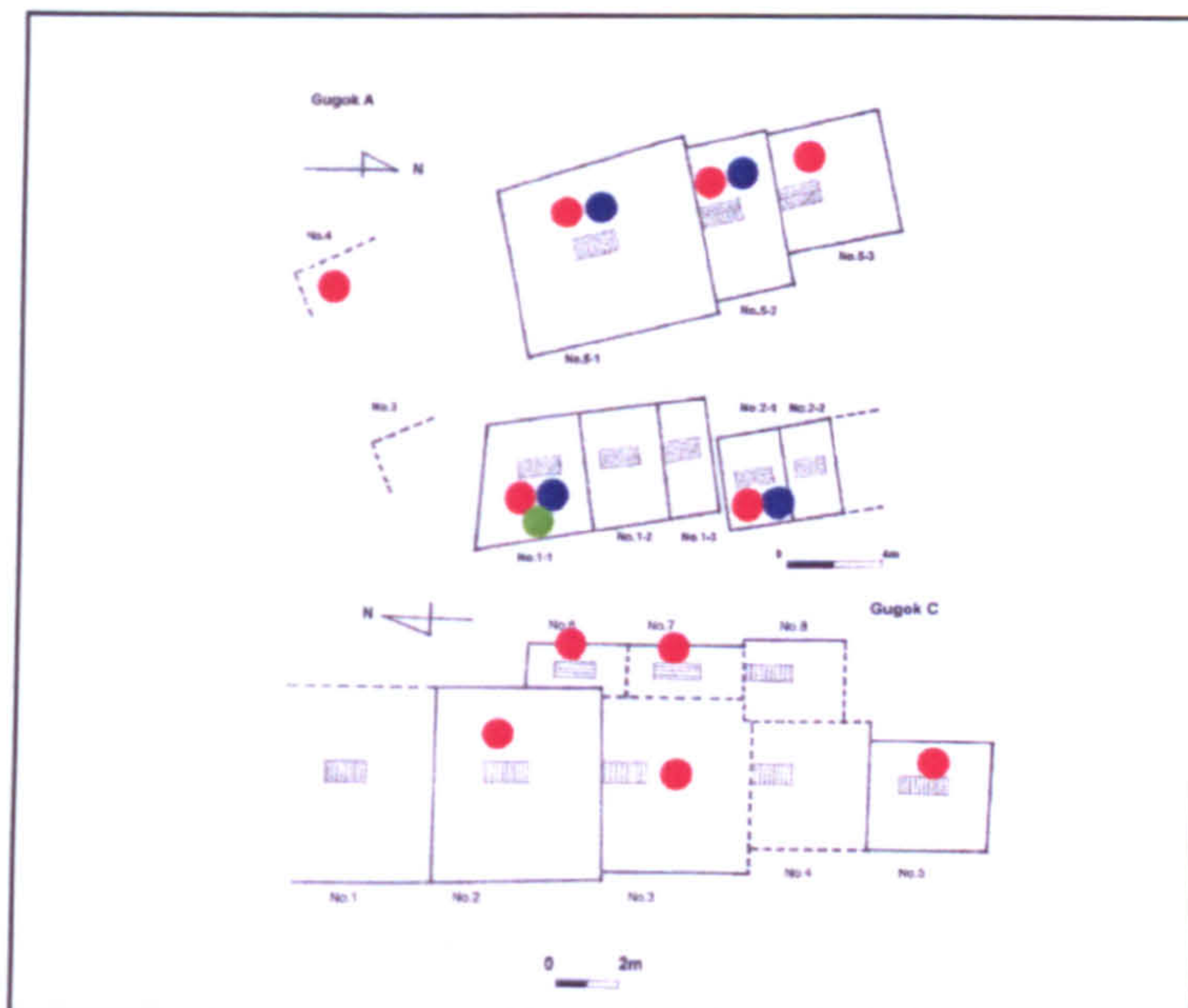
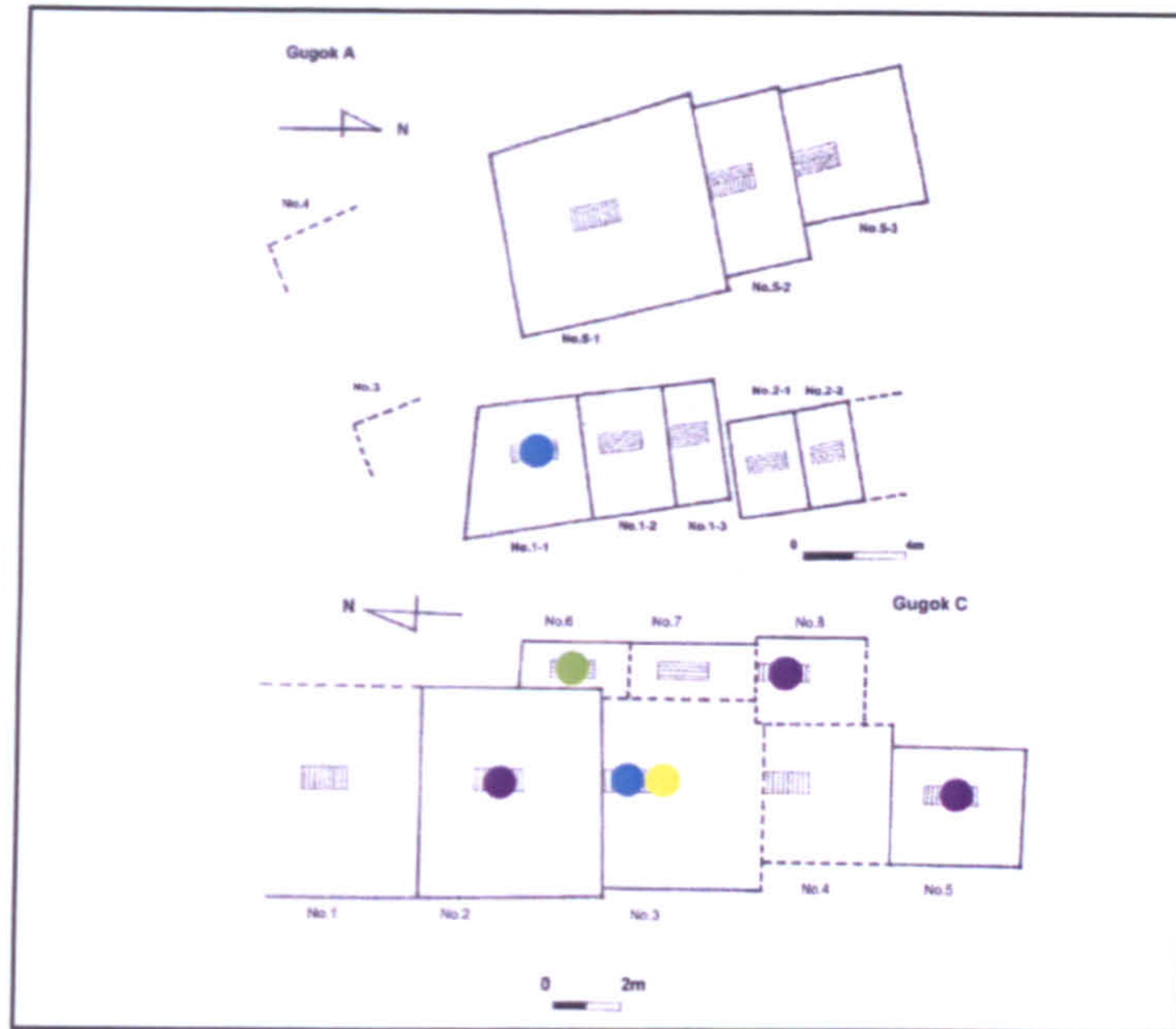


Figure 7.9. Top: objects deposited *within* the burial chamber of graves from Gugok A and Gugok C. Circles indicate the presence of whole stone daggers (green), whole stone arrowheads (blue), other whole stone objects (purple), broken stone objects, including daggers and arrowheads (yellow), plain pottery (brown) and red burnished pottery (red).

Bottom: nature of objects (excluding ceramics) deposited *outside* the burial chamber of graves from Gugok A and Gugok C. Circles indicate the presence of whole objects (red), broken objects (blue) and unfinished objects (green).

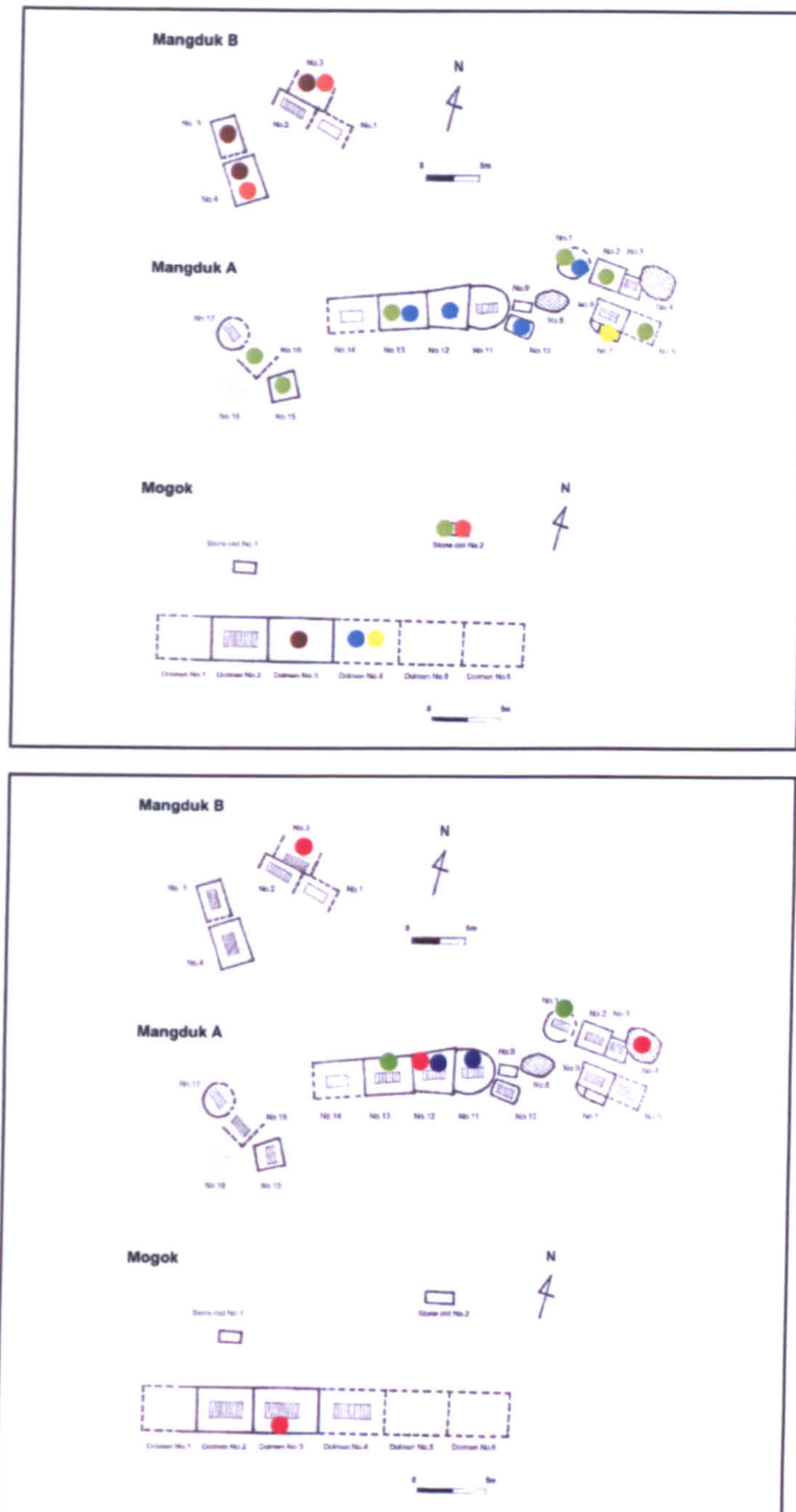


Figure 7.10. Top: objects deposited *within* the burial chamber of graves from Mangduk B and Mangduk A. Circles indicate the presence of whole stone daggers (green), whole stone arrowheads (blue), other whole stone objects (purple), broken stone objects, including daggers and arrowheads (yellow), plain pottery (brown) and red burnished pottery (red).

Bottom: nature of objects (excluding ceramics) deposited *outside* the burial chamber of graves from Mangduk B and Mangduk A. Circles indicate the presence of whole objects (red), broken objects (blue), and unfinished objects (green).

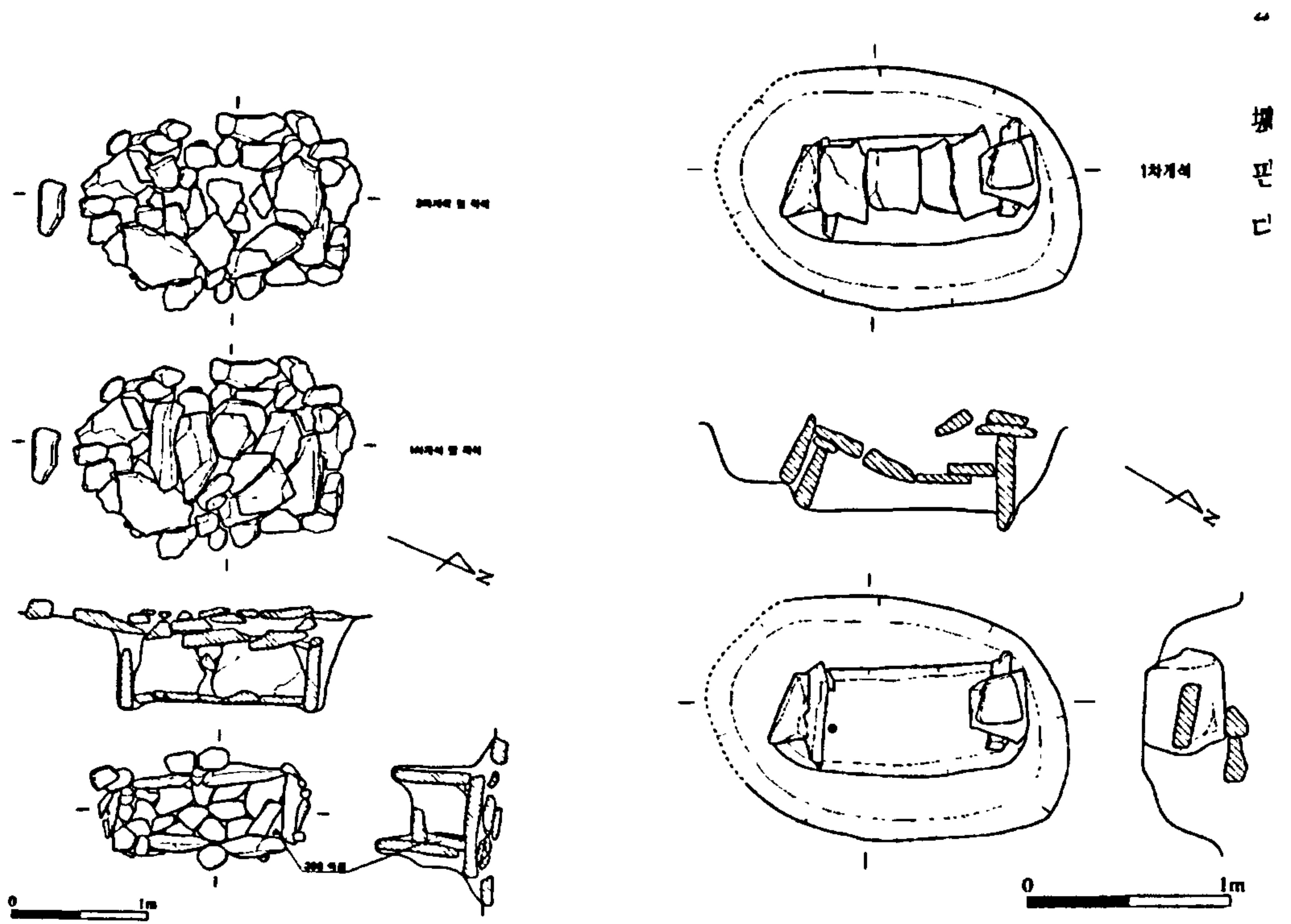


Figure 7.11. Non-dolmen burials with round structural features: Yeouigok A-I stone cist burial No. 6 (left) and Yeouigok A-I double-tiered, stone covered earth cut burial No. 56 (right). (From Kim and Lee 2001: 156 and 335).

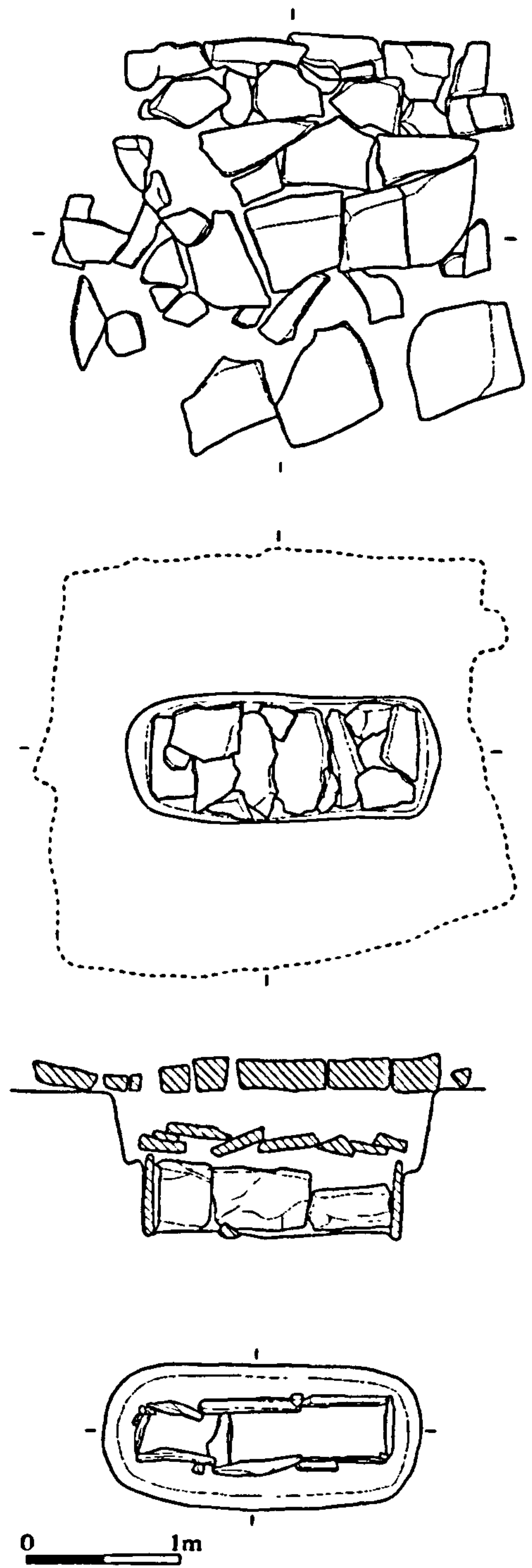


Figure 7.12. Yeouigok A-I stone cist burial No. 52 with a square stone platform feature (From Kim and Lee 2001: 326)

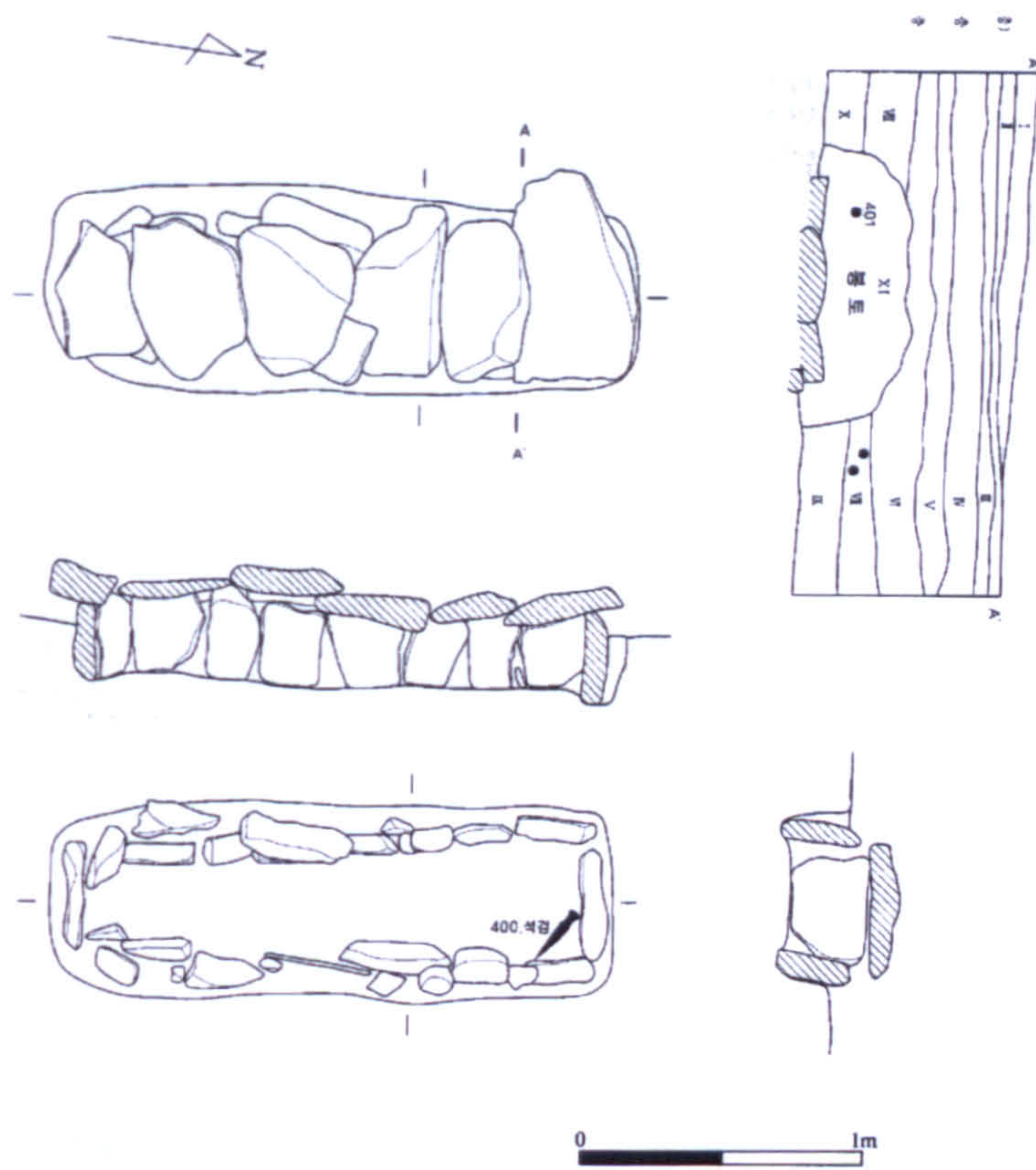


Figure 7.13. Yeouigok A-I stone cist burial No. 9 with earthen mound feature (From Kim and Lee 2001: 163)

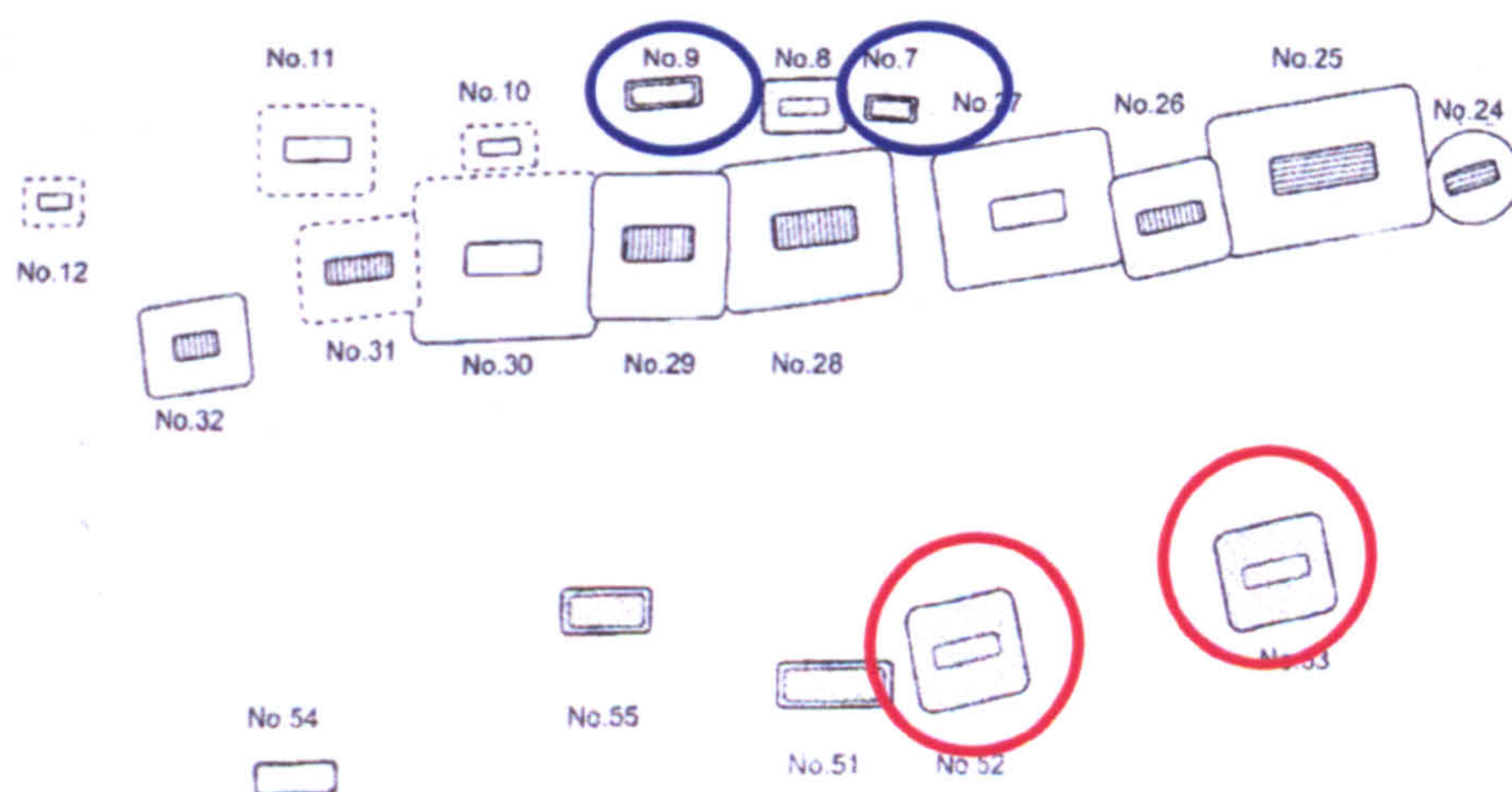


Figure 7.14. Southern section of the Yeouigok A-I burial ground: position of non-dolmen burials which contain architectural features of Phase II dolmens (Modified from Kim and Lee 2001: 515)



Figure 7.15. The use of multiple dolmen lines within a shared burial ground – Gugok A (From Shin and Kim 2001: 66)



Figure 7.16. The use of a single dolmen line within a burial ground – Mogok (From Kim, Lee and Cho 2001b: 145)

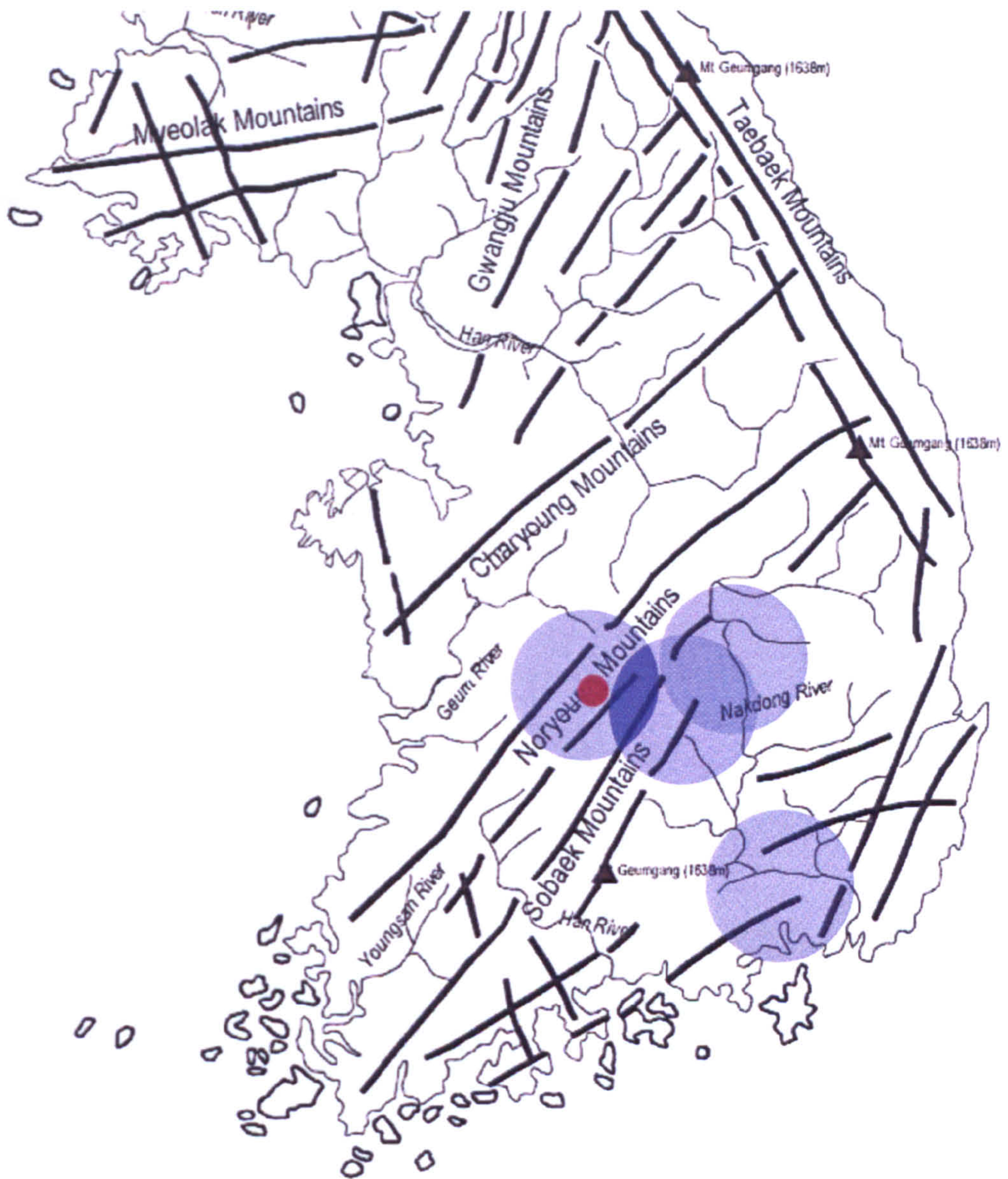


Figure 7.17. Regional distribution of the stone platform dolmen tradition

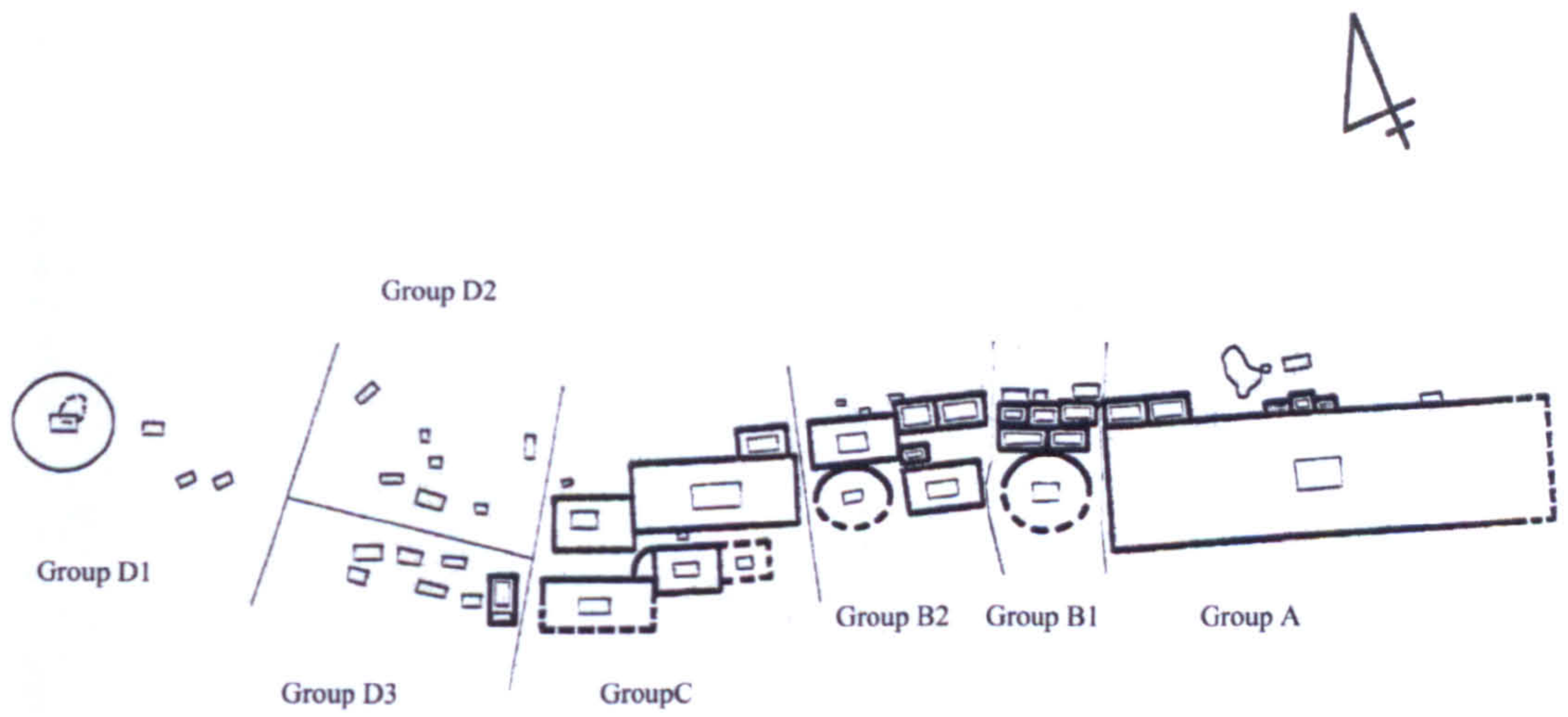
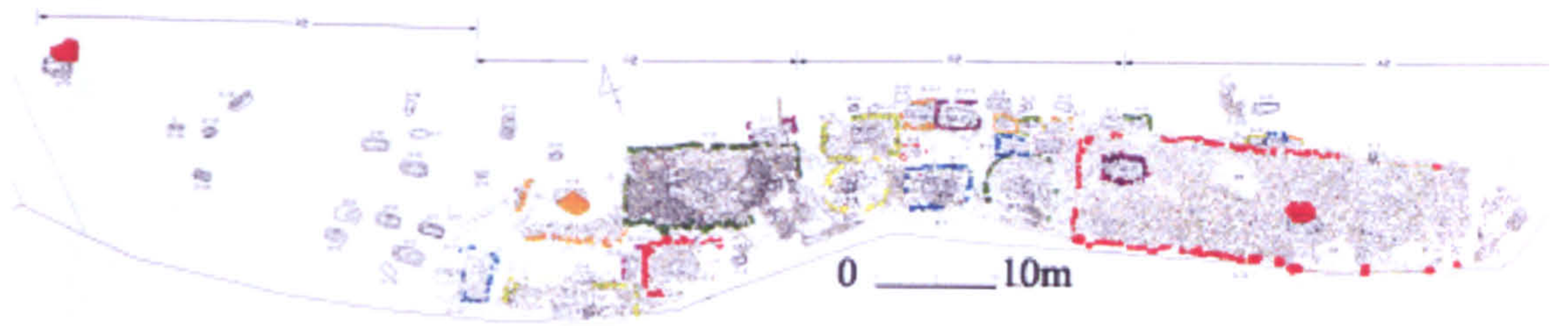


Figure 7.18. The cemetery at Sacheon Yigeumdong (From KNARI 2001: 36 and 352)



Figure 7.19. The Area A dolmens from Masan Jindong (top) and dolmen No. 1 from Area A (From KNDRI 2005: 13 and 56)

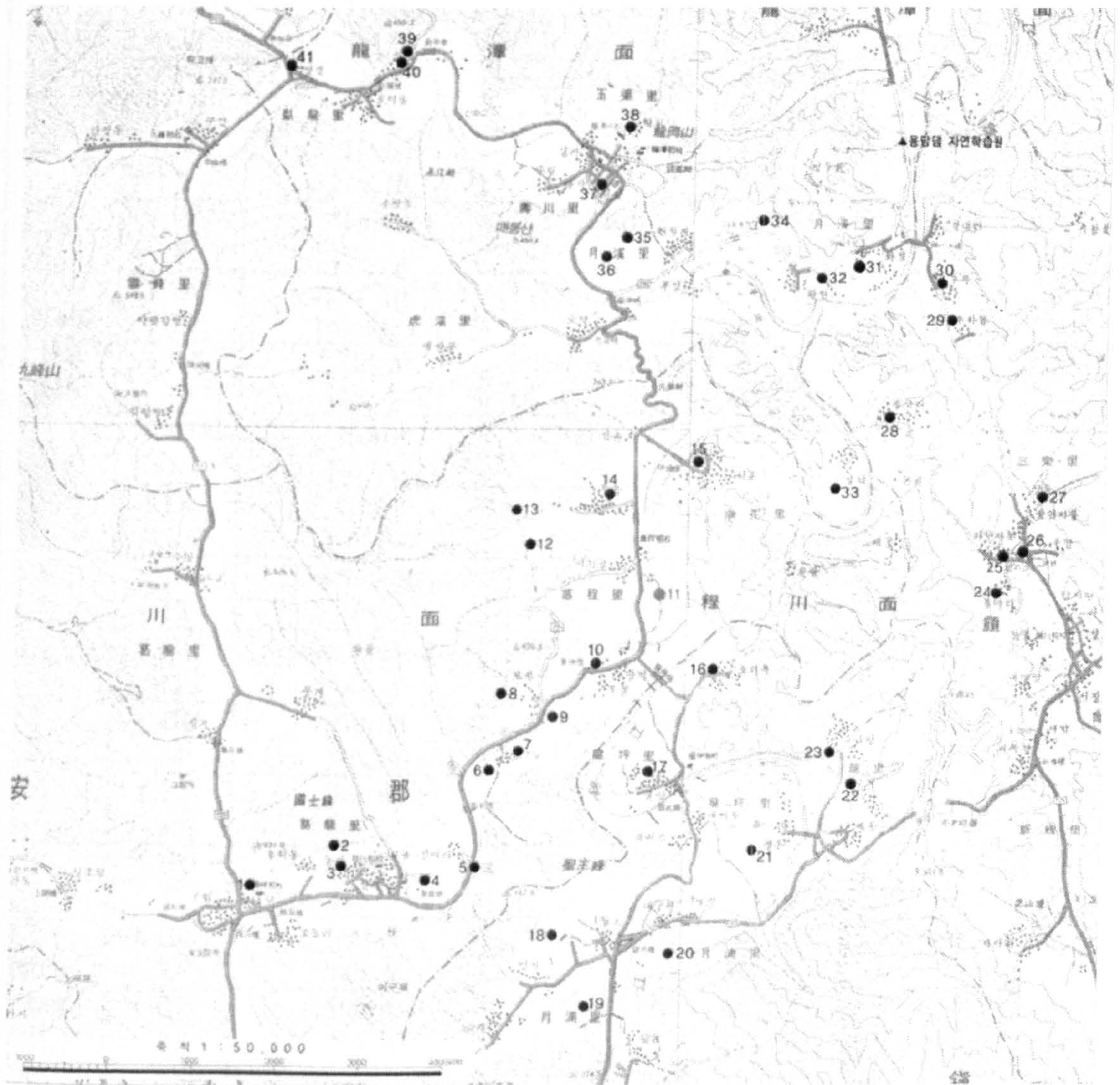
Appendix I

Yongdam complex site list

No.	Site	Period
1	Jorim	?
2	Nongsan artefact scatter	Joseon
3	Nongsan	Neolithic, Bronze Age
4	Galdu artefact scatter	Modern
5	Gameori	Neolithic
6	Jingunul (Joseon Univ)	Palaeolithic, Neolithic
7	Jingunul (Jeonbuk Univ)	Bronze Age
8	Mogok artefact scatter	Goryeo
9	Mogok	Bronze Age
10	Mangduk	Bronze Age
11	Yeouigok	Bronze Age, Joseon
12	Dugok tile kiln	Joseon
13	Dugok artefact scatter	Neolithic
14	Dugok standing stones	?
15	Yipo artefact scatter	Proto-Three Kingdoms
16	Orimok	Goryeo, Joseon
17	Youngpyungri	Neolithic, Goryeo
18	Wolpori	Bronze Age
19	Wolpori tile kiln	Joseon
20	Daegupyung	Joseon
21	Pyungeun artefact scatter	Joseon
22	Guryongri artefact scatter	Goryeo, Joseon
23	Gumdang standing stones	?
24	Hungdukri artefact scatter	Modern
25	Anjadong	Neolithic, Bronze Age
26	Pungam	Bronze Age
27	Jangdung artefact scatter	Bronze Age
28	Seunggum	Neolithic, Bronze Age, Three Kingdoms
29	Sujwadong	Bronze Age
30	Gugok	Bronze Age, Three Kingdoms
31	Wajung	Three Kingdoms
32	Hwangsari burial ground	Three Kingdoms
33	Seongnam	Goryeo
34	Wolgaeri artefact scatter	Three Kingdoms
35	Wolgaeri tile kiln	Unified Silla
36	Sucheonri	Goryeo
37	Wonjang standing stones	?
38	Okgeori artefact scatter	?
39	Waryongri	Joseon
40	Shinjung	?
41	Yunggang	Joseon

Appendix II

Yongdam complex site map (Accompanies Appendix I site list)



(From Kim and Lee 2001: 26)

Appendix III

Yongdam complex Bronze Age radiocarbon dates

Site	Sample No.	Sample context	Radiocarbon date (BP)	Calibrated date		
				Range	Confidence Interval	Date
Yeo-Ui-gok	CBU 6-1	House No. B-1	2330±60 BP	510-350 550-200	54.9/68.2 90.6/95.4	375 BC
	CBU 6-2	House No. B-1	2510±40 BP	690-540 800-510	58.1/68.2 91.2/95.4	655 BC
	CBU 7	House No. B-3	2430±40 BP	540-400 600-400	51.7/68.2 61.6/95.4	500 BC
	CBU 8	House No. A-1	2400±70 BP	550-390 780-370	48.3/68.2 95.4/95.4	575 BC
	CBU 9	House No. A-1 storage pit	2560±50 BP	640-540 830-510	31.4/68.2 95.4/95.4	670 BC
	CBU 10	House No. A-2	2570±40 BP	810-760 830-750	44.3/68.2 49.1/95.4	790 BC
	CBU 11-1	House No. A-3	2360±40 BP	520-380 550-360	68.2/68.2 84.9/95.4	455 BC
	CBU 11-2	House No. A-3	2450±50 BP	550-410 770-400	38.4/68.2 95.4/95.4	585 BC
	CBU 12	Ditch feature No. 2	2380±40 BP	520-390 550-380	68.2/68.2 78.2/95.4	465 BC
	CBU 13	Ditch feature No. 1	2680±90 BP	940-780 1150-500	64.6/68.2 95.4/95.4	825 BC
	CBU 14	Burial No. 38	2460±40 BP	760-680 770-400	24.9/68.2 95.4/95.4	585 BC
	CBU 15	Burial No. 25	2440±40 BP	550-400 600-400	48.0/68.2 58.1/95.4	500 BC
Nong-san	CBU 1	House No. 5	2680±60 BP	865-795 1000-760	51.1/68.2 95.4/95.4	880 BC
	CBU 2	House No. 6	2420±40 BP	540-400 600-390	55.4/68.2 65.1/95.4	498 BC
	CBU 3	House No. 8	2550±40 BP	800-750 810-520	30.8/68.2 95.4/95.4	665 BC
	CBU 4	Square storage pit No. 16	1510±70 BP	800-520 800-480	68.2/68.2 85.3/95.4	640 BC
	CBU 5	Round storage pit No. 74	2540±100 BP	810-510 840-400	68.2/68.2 95.4/95.4	620 BC

(Data from Kim and Lee 2001: 542 and Kim, Lee and Kim 2001b: 204)

Appendix IV

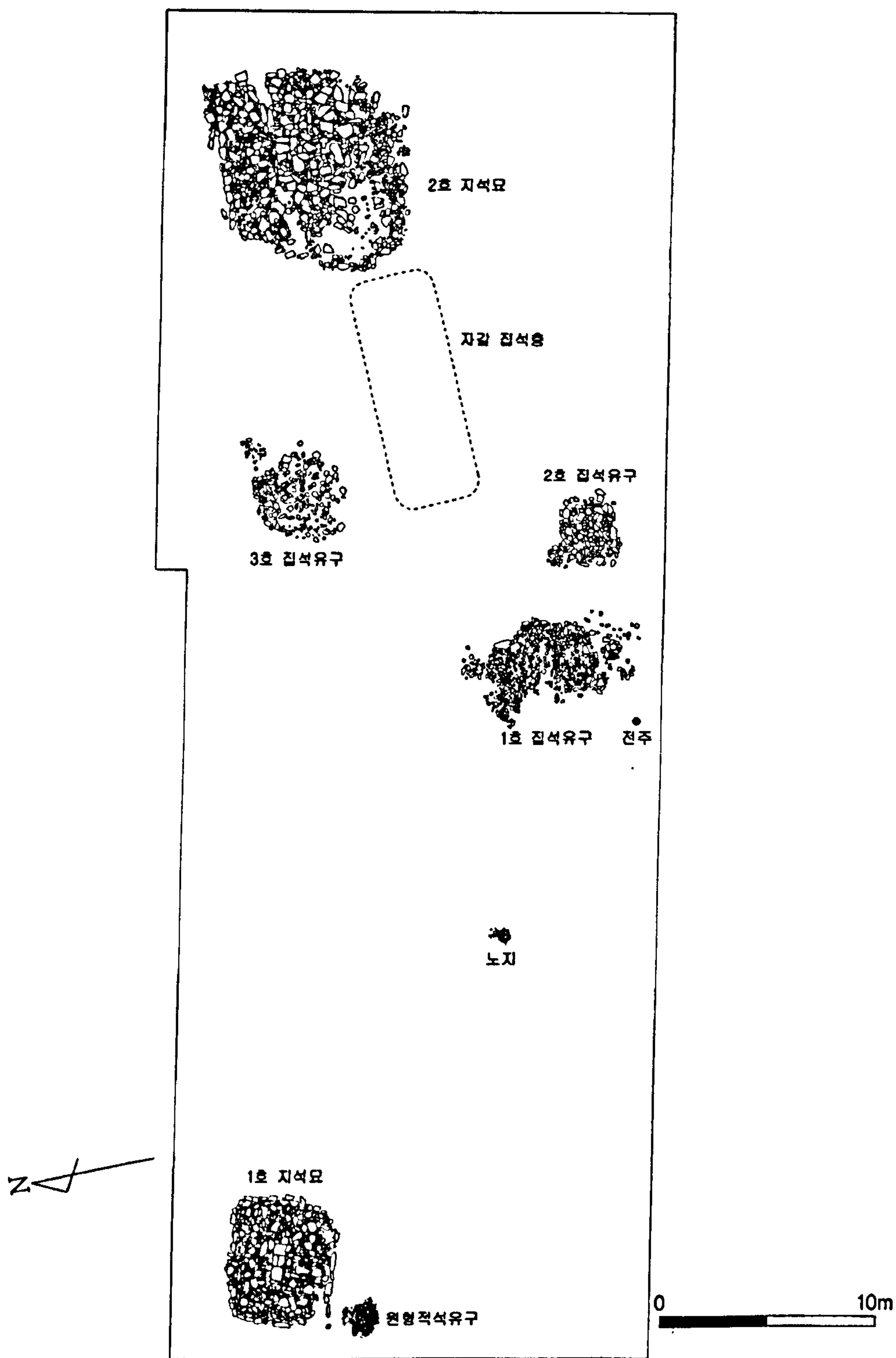
Analysed burials list

Period	Sites	Burial No.
Phase I	Sujwadong	Dolmen No. 1
	Anjadong (JB)	Dolmen No. 1, 2
	Anjadong (JJ)	Dolmen No. 6, 9
	Pungam	Dolmen No. 14, 16
Phase II	Gugok A	Dolmen No. 1-1, 1-2, 1-3, 2-1, 2-2, 5-1, 5-2, 5-3
	Gugok C	Dolmen No. 1, 2, 3, 4, 5, 6, 7, 8
	Sujwadong	Dolmen No. 3-1, 3-2, 3-3, 4-1, 4-2, 4-3
	Anjadong (JJ)	Dolmen No. 1, 2, 3, 4, 5-1, 5-2, 5-3
	Pungam	Dolmen No. 1, 2, 3, 5, 6, 7, 8, 9, 10, 11
	Yeouigok A-I	Dolmens No. 17, 16, 19, 20, 21, 22, 23, 25, 26, 27, 28, 29, 30, 31, 34, 35, 36, 38, 39, 40, 44, 46, 47, 48
	Yeouigok A-II	Dolmen No. 3, 4, 5
	Yeouigok A-III	Dolmen No. 59, 60, 61
	Mangduk A	Dolmen No. 2, 3, 4, 5, 6, 11, 12, 13, 14, 15, 16,
	Mangduk B	Dolmen No. 1, 2, 3, 4, 5
Mogok	Dolmen No. 1, 2, 3, 4, 5, 6	
Phase III	Sujwadong	Stone cist burial No. 1, 2, 3
	Yeouigok A-I	Dolmen No. 14, 18, 33, 45, 50 Stone cist burial No. 6, 7, 8, 9, 37, 51, 52, 53, 55, 57 Earth cut burial No. 13, 54, 56
	Yeouigok A-II	Dolmen No. 1, 2
	Mogok	Stone cist burial No. 1, 2
	Mangduk A	Dolmen No. 1, 17, Stone cist burial No. 7
Un-phased sites	Sujwadong	Dolmen No. 2
	Gugok A	Dolmen No. 3, 4
	Anjadong (JJ)	Dolmen No. 7, 8
	Pungam	Dolmen No. 4, 12, 13, 15
	Yeouigok A-I	Dolmen No. 10, 11, 12, 24, 41, 42, 43, 49, 58
	Mangduk A	Dolmen No. 9, 10


Appendix V

Burial ground plans

JB Anjadong (From Kim, Lee and Kim 2001a: 218)



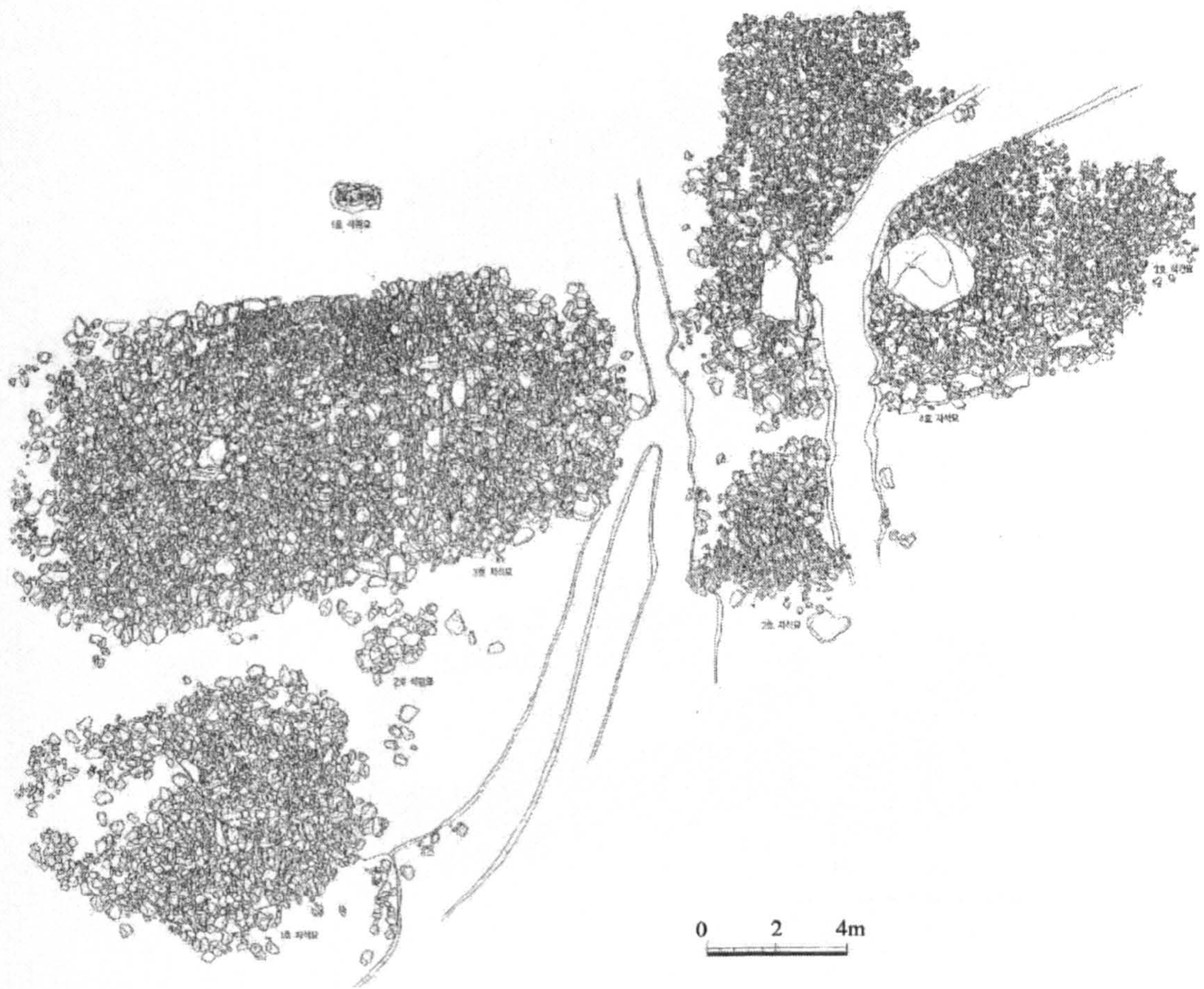
JJ Anjadong (From Shin and Kim 2001)



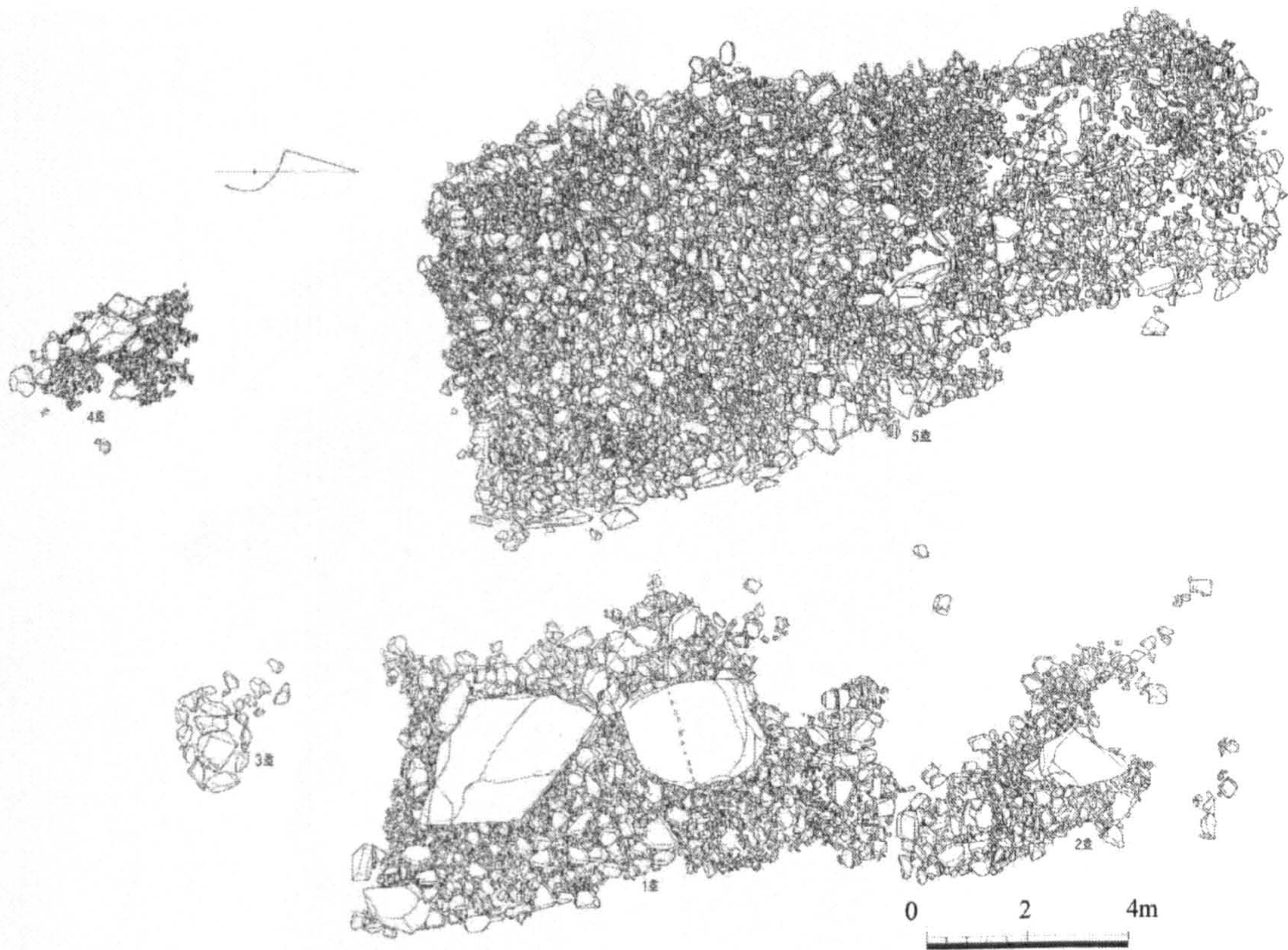
Pungam (Kim, Lee and Cho 2001a: 19)



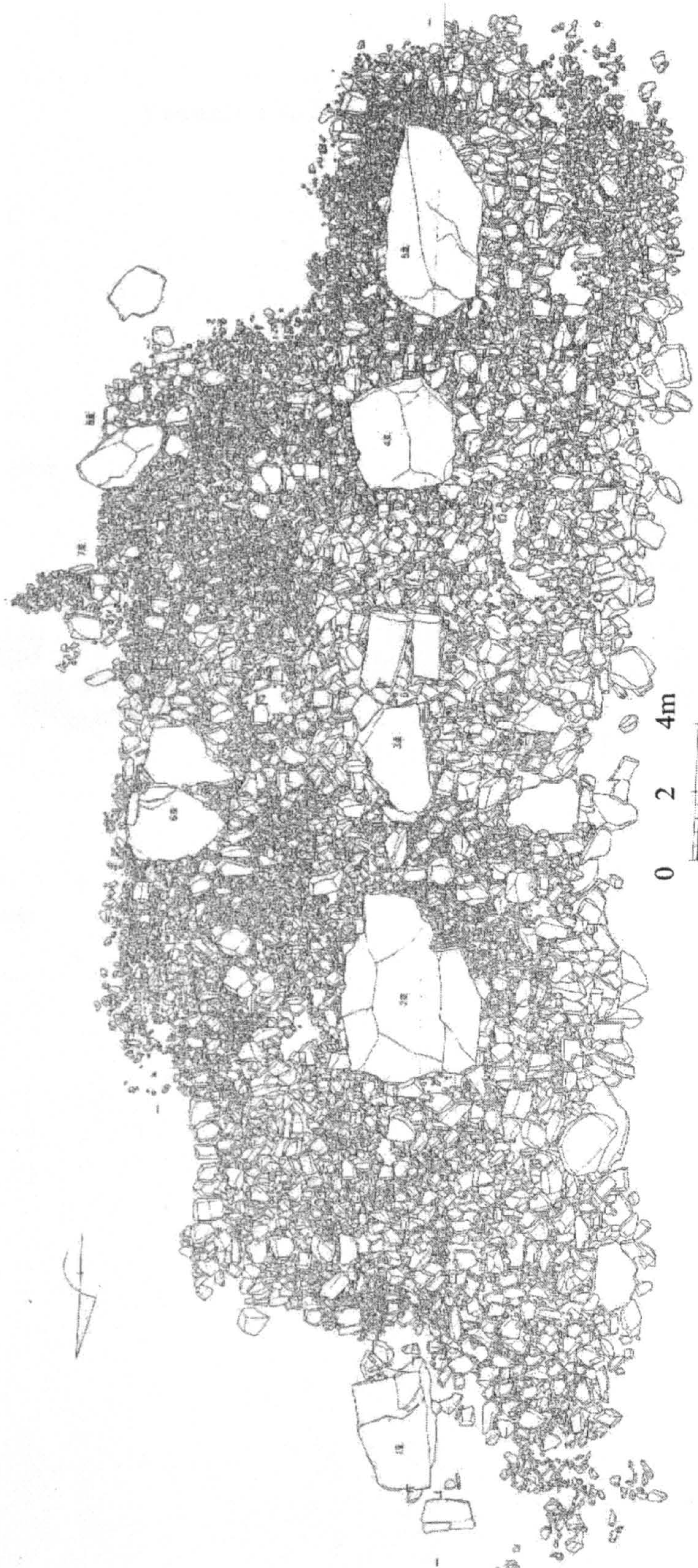
Sujwadong (Shin and Kim 2001)



Gugok A (Shin and Kim 2001)



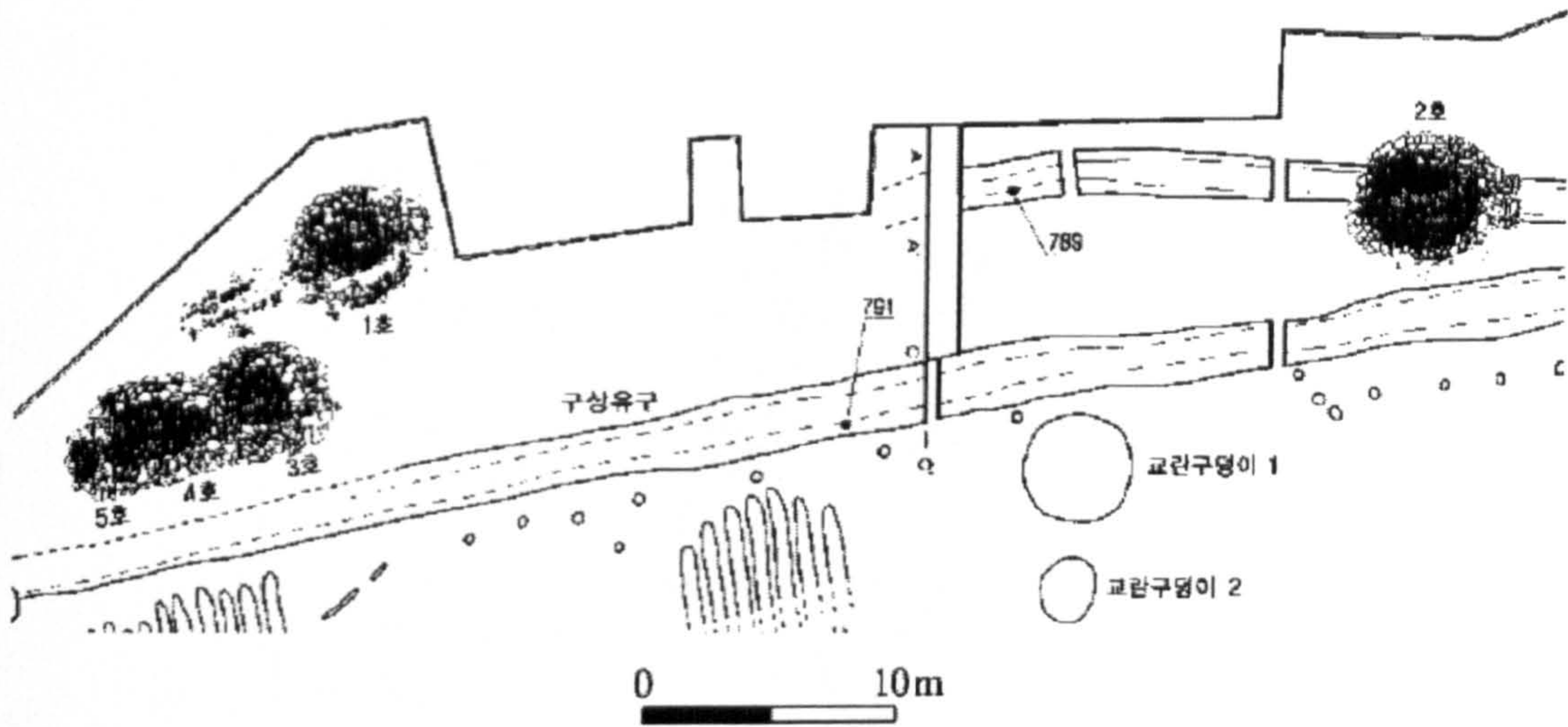
Gugok C (Shin and Kim 2001)



Yeouigok A-I (Kim and Lee 2001: 157)



Yeouigok A-II (Kim and Lee 2001: 39)



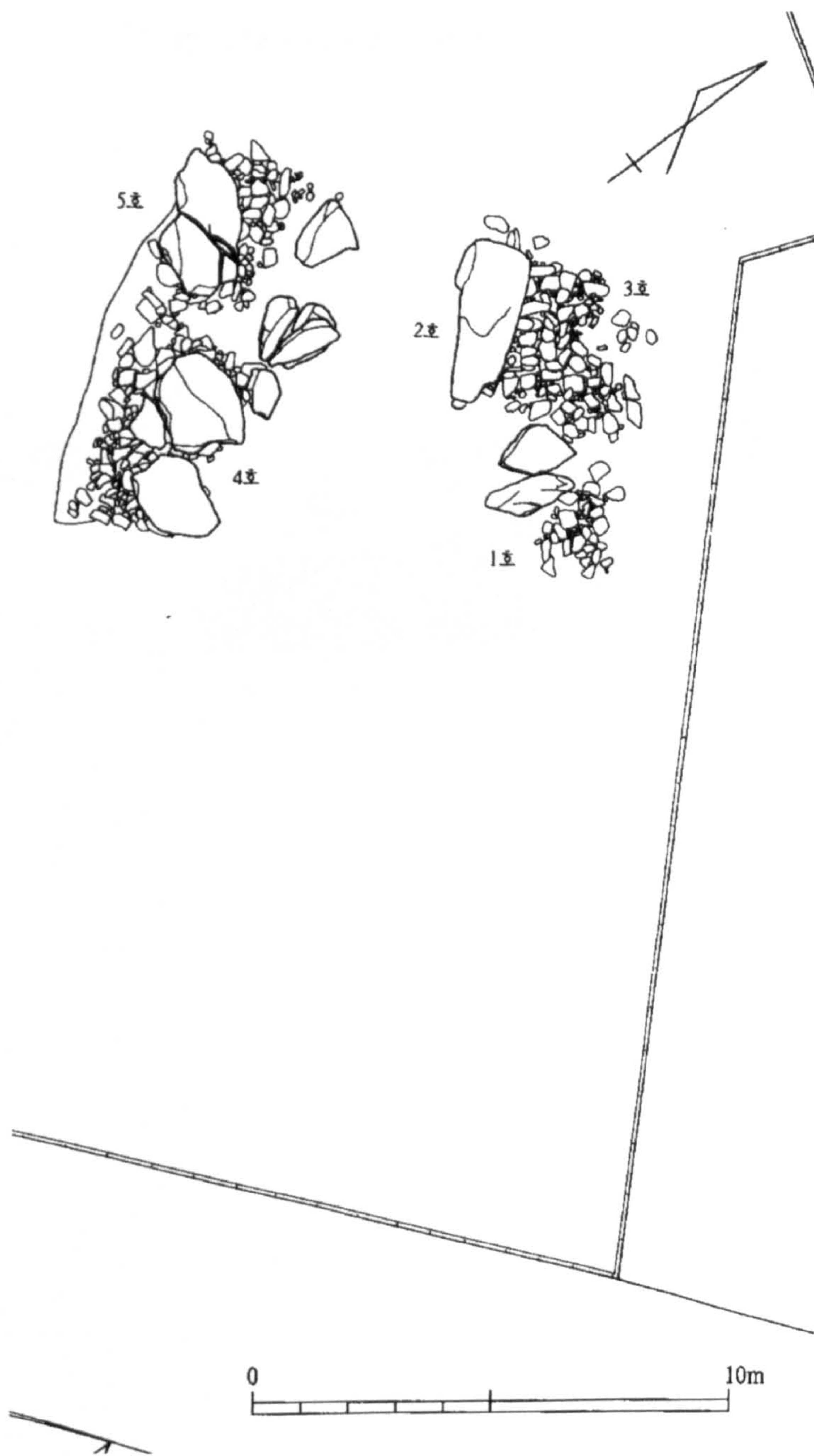
Yeouigok A-III (Kim and Lee 2001: 341)



Mangduk A (HNCPRI 2002: 31)



Mangduk B (HNCPRI 2002: 80)



Mogok (Kim, Lee and Cho 2001b: 145)



Appendix VI

Structural components of burials
(SL: stone lined, SC: stone cist, EC: earth cut
AG: above ground, SBG: semi-below ground BG: below ground)

Anjadong

Burial No.	Capstone (in situ)	Capstone weight (t)	Stone platform dimension (cm)	Burial chamber dimension (cm)	Burial chamber location	Burial chamber type
1 (JB)			650x550	190x70	SBG	SL
2 (JB)			720x540	185x60	SBG	SL
1 (JJ)				130x58	AG	SL
2 (JJ)	•	0.8	490x450	160x58	SBG	SC
3(JJ)	•	2.3	582x420-576	(60)x80	AG	SL
4(JJ)			(464)x(360)	154x104	SBG	SL
5-1(JJ)			(320)x(270)	150x50	AG	SL
5-2(JJ)			626x525	155x50	AG	SL
5-3(JJ)			425-465x355	117x57	SBG	SL
6(JJ)			415x400	188x58-82	SBG	SL
7(JJ)			604-574x386	(109)x(52)	AG	SL
8(JJ)						
9(JJ)			526-600x520	188x72	BG	SL
10(JJ)						

Pungam

Burial No.	Capstone (in situ)	Capstone weight (t)	Stone platform dimension (cm)	Burial chamber dimension (cm)	Burial chamber location	Burial chamber type
1	•		375x310	150x60	SBG	SC
2			610x410	190x75	AG	SC
3	•			130x60	AG	
4	•					
5	•		700x550			
6			320x240	130x50	SBG	SL
7			770x360	?x?		
8			480x340	120x55	AG	SC
9			450x430			
10	•		430x410	150x60	AG	SC
11	•		450x400	170x80		SC
12						
13					AG	SL
14	•		1000x850	185x60	AG	SL
15			480x420	175x65	AG	SC
16			1100x560	210x75	AG	SL

Sujwadong

Burial No.	Capstone (in situ)	Capstone weight (t)	Stone platform dimension (cm)	Burial chamber dimension (cm)	Burial chamber location	Burial chamber type
Dolmen						
1				220x72	AG	SL
2				(82)x38	AG	SL
3-1			800-880 x690	160x50	AG	SC
3-2			805x275	124x54	AG	SL
3-3			840x630	202x72	AG	SL
4-1	•	3.5	780x720	172x?	AG	SC
4-2	•	1		170x50	AG	SC
4-3			470x430	164x48	AG	SL
Stone cist burial						
1				93x37		
2				148x48		
3				92x33		

Gugok A

Burial No.	Capstone (in situ)	Capstone weight (t)	Stone platform dimension (cm)	Burial chamber dimension (cm)	Burial chamber location	Burial chamber type
1-1	•	6		174x68	AG	SC
1-2	•	5.5		162x62	AG	SC
1-3				78x44	AG	SC
2-1				88x32	BG	SC
2-2	•	1		130x60	SBG	SC
3				164x98	BG	EC
4				88x32	BG	SL
5-1			740-890 x740	180x80	AG	SL
5-2			660x290	110x52	SBG	SC
5-3			560x520	166x50	SBG	SC

Gugok C

Burial No.	Capstone (in situ)	Capstone weight (t)	Stone platform dimension (cm)	Burial chamber dimension (cm)	Burial chamber location	Burial chamber type
1	•	0.9				
2	•	4.1	720660	158x40	AG	SL
3	•	1.2	500-560 x460	170x60	SBG	SL
4	•	1.5		70x36	SBG	SL
5	•	1.8	435340	150x58	SBG	SL
6	•	0.9	360210	125x40	SBG	SC
7			225200	100x40	SBG	SC
8	•	0.2	260210	96x35	SBG	SL

Yeouigok A-I

Burial No.	Capstone (in situ)	Capstone weight (t)	Stone platform dimension (cm)	Burial chamber dimension (cm)	Burial chamber location	Burial chamber type
6	Stone cist burial		135-200	124x60	BG	SC
7	Stone cist burial			100x40	BG	SC
8	Stone cist burial		210x140	140x50	BG	SC
9	Stone cist burial			175x42	BG	SC
10					AG	
11					AG	
12						SL
13	Earth cut burial			105x45	BG	EC
14	•	0.2	245-295	145x45	BG	SL
15	•	2.6	200-230		AG	Stone boulders
16	•	1.2	430x275	145x70	AG	SC
17	•	2.6	270x220	110x40	BG	SL
18	•	1.4	200-275	160x50	BG	SL
19	•	1.3	340x250	115x55	AG	SL
20	•	1.2	300x260	120x55	BG	SL
21	•	5.5	440x270	170x40	BG	SC
22	•	1.0	340x260	165x45	BG	SL
23			265x200	140x70	BG	SL
24	•	1.8	260	105x70	SBG	SC
25			540x370	145x50	BG	SC
26			300x260	120x40	SBG	SL
27	•	3.0	530x420			
28			470x390	155x60	AG	SL
29	•	1.6	370x320	135x50	AG	SL

30			490x480	170x60	SBG	SL
31			300x?	140x50	BG	SL
32			280x220	135x50	BG	SL
33	•	2.7	290-340	130x50	BG	SL
34			195x130	115x35	BG	SC
35			290x250	175x60	BG	SL
36	•	2.5	340x285	140x40	BG	SL
37	Stone cist burial			125x45	BG	SC
38			290x200	170x55	BG	SL
39	•	2.9	330x330	155x55	BG	SC
40			390x340	155x55	BG	SL
41	•	1.7	290	130x60	BG	SC
42			235x230	150x40	AG	SC
43				60x30	AG	
44	•	1.9	260x260	120x45	BG	SL
45			210-360	150x50	BG	SL
46			215x100	85x35	BG	SC
47			305x225	145x45	BG	SC
48			340x240	120x50	BG	SC
49	•	3.1	340x230		AG	Stone boulders
50	•	3.1	270-340	160x50	BG	SL
51	Stone cist burial			150x50	BG	SC
52	Stone cist burial		290x260	160x35	BG	SC
53	Stone cist burial		260x210	130x45	BG	SC
54	Earth cut burial			20x75	BG	EC
55	Stone cist burial			135x42	BG	SC
56	Earth cut burial			125x50	BG	Wooden coffin(?)
57	Stone cist burial			150x50	BG	SC
58				55x30	BG	SC

Yeouigok A-II

Burial No.	Capstone (in situ)	Capstone weight (t)	Stone platform dimension (cm)	Burial chamber dimension (cm)	Burial chamber location	Burial chamber type
1	•		445-570	180x65	BG	SL+SC
2	•		480-540	170x60	BG	SL
3	•		550490	155x45	AG	SC
4	•		640550	145x75	AG	SL
5	•		250160	60x30	AG	SC

Yeouigok A-III

Burial No.	Capstone (in situ)	Capstone weight (t)	Stone platform dimension (cm)	Burial chamber dimension (cm)	Burial chamber location	Burial Chamber type
59			500x400		AG	
60	•		400x400		AG	
61	•		400x200		AG	

Mangduk A

Burial No.	Capstone (in situ)	Capstone weight (t)	Stone platform dimension (cm)	Burial chamber dimension (cm)	Burial chamber location	Burial chamber type
1	•		280x265	144x47	SBG	SL
2			313x266	144x53	BG	SC
3			256x185	84x31	BG	SC
4	•		350x265	111x30	AG	Only floor
5	•			126x52	BG	SL
6	•		290	110x25	BG	Only floor
7			117	51x23	ABG	SC
8	•		440			
9				108x50	AG	SC
10	•		253x190	124x53	BG	SL
11	•		520	102x37	AG	SL
12	•		515x486	144x50	AG	SL
13	•		488x430	134x43	AG	SL
14	•		356x486	157x65	BG	SC
15	•			159x44	BG	SC
16			194x138	144x32	BG	SC
17	•		300x297	140x67	BG	SL
18			337(?)			

Mangduk B

Burial No.	Capstone (in situ)	Capstone weight (t)	Stone platform dimension (cm)	Burial chamber dimension (cm)	Burial chamber location	Burial chamber type
1	•		295			
2	•		295	137x68	AG	SL
3	•		213	73x45	AG	SC
4	•		390	156x40	AG	SL
5	•		394	189x66	AG	SL

Mogok

Burial No.	Capstone (in situ)	Capstone weight (t)	Stone platform dimension (cm)	Burial chamber dimension (cm)	Burial chamber location	Burial chamber type
Dolmen						
1	•		430x430			
2	•		400x400	?x40	SBG	SL
3	•		400x400	150x34	SBG	SC
4			420x400			
5						
6						
Stone cist burial						
1				100x34		
2				120x45		

Appendix VII

Artefact assemblage

Abbreviations used

D	Dagger	PP	Plain pottery
AR	Arrowhead	RP	Red burnished pottery
AX	Axe	r	Rim sherd
AZ	Adze	b	Based sherd
PS	Polishing stone	VS	Entire vessel
SK	Stone knife	(h)	Dagger hilt
SM	Stone material	(b)	Dagger blade
F	Flake	■	Whole object
FNS	Fish net sinker	□	Fragment of object
TJB	Tubular jade bead	(number)	Number of objects
(w)	Whole	(f)	Fragment
SSCI	Stone slab with circular indentation		

All Phase I burials

	Burial chamber artefacts										Artefacts found outside burial chamber									
	D	AR	ETC	PP	RP	D	AR	AX	AZ	PS	SK	F	SM	ETC	PP		RP			
															r	b	r	b		
JJAJ6					VS												VS/r			
JJAJ9	■	■(5) □(3)			VS	□ (h/b)					■				3VS/1body/ 1r/6b			1		
JBAJ1	■	■(4) □(1)												Unfinished spindle whorl half	8r/3body/ 5b		2r/1body			
JBAJ2															10r/1body/ 8b			2		
PA14	□	■(1) □(1)				□ (h)		□					■(2)	찰질석기	■	7r				
PA16		■(3)	AZ	1b			■(1) □(1)	□	■						2	3	2	2		
SJ1	■	■(1) □(1)	LP AZ				□			□					1	8		2		

No. JBAJ1: 1 base has hole in the centre

No. PA16: AZ and pottery base - found in between chamber wall stones

No. SJ1: AZ - found under burial slab

JJ Anja burials

	Burial chamber artefacts										Artefacts found outside burial chamber									
	D	AR	ETC	PP	RP	D	AR	AX	AZ	PS	SK	F	SM	ETC	PP		RP			
															r	b	r	b		
7	Heavily disturbed																			
8	Heavily disturbed																			
3				■											■					
4	■				TJB															
Conjoined Line	1							□												
	2																			
Conjoined Line	5-1					□											1	VS/1r/1b		
	5-2					□(h)														
	5-3																1	T shaped blade		

No. 3: Red burnished pot found within, as well as amongst the walls of, the stone burial chamber. Some human bone fragments and pottery found below burial slab.

No. 5-2: Some human bone fragments found

Pungam burials

		Burial chamber artefacts										Artefacts found outside burial chamber							
Conjoined line	1	D	AR	ETC	PP	RP	D	AR	AX	AZ	PS	SK	F	SM	ETC	PP		RP	
																r	b	r	b
	2	■																	
	3							■(1) □(1)											1body
Conjoined line	8																		■ (large amount)
	9							■(1) □(1)											
	10		■(3)						■										
	11		■(7) □(1)																

Pungam burials (continued)

	Burial chamber artefacts										Artefacts found outside burial chamber									
	D	AR	ETC	PP	RP	D	AR	AX	AZ	PS	SK	F	SM	ETC	PP		RP			
															r	b	r	b		
13						□ (1:b)	□(1)		□					Jade bead	11	11		1body/lr		
15													■(2)							
7	Heavily disturbed										Unfinished stone object									
4	Heavily disturbed										1									
6	■	■(7)				□ (1:b)	□(1)							4 stone objects (2 broken in half)	2			2		
12	Heavily disturbed										1									
5	No burial chamber										■(2) □									

Gugok A burials

		Burial chamber artefacts										Artefacts found outside burial chamber									
Conjoined Line	1-1	D	AR	ETC	PP	RP	D	AR	AX	AZ	PS	SK	F	SM	ETC	PP		RP			
			■(1)				□(h)									SSCI, unfinished object, ceramic bead	r	b	r	b	
	1-2															6	7	2	1		
	1-3															VS/2r/5b		VS/1b			
Conjoined Line	2-1							■(1)							I whole, 1 half ceramic bead		3				
	2-2															2	2				
Conjoined Line	5-1						□ (2:b)	■(1)	■(2) □(1)		□(2)	□(2)			Unidentified stone object	7	28	1			
	5-2								■(3)		□	□			Large pebble, stone tool frag. ceramic bead	1	9				
	5-3							■(1)							Stone slab with circular central indentation	12	32		4		

Gugok A burials (continued)

	Burial chamber artefacts						Artefacts found outside burial chamber												
	D	AR	ETC	PP	RP	D	AR	AX	AZ	PS	SK	F	SM	ETC	PP		RP		
															R	b	r	b	
4										■									
3														Unfinished object		2			
															1				1

- No. 1-1: Human remains found near W (short) wall and charcoal found lining the burial chamber. 1 base has hole in centre
- No. 1-2: Human remains found and charcoal found lining the burial chamber
- No. 1-3: 1 base has hole in the centre
- No. 5-1: 1 base has hole in the centre
- No. 5-3: 3 bases have holes in the centre

Gugok C burials

	Burial chamber artefacts											Artefacts found outside burial chamber										
	D	AR	ETC	PP	RP	D	AR	AX	AZ	PS	SK	F	SM	ETC	PP		RP					
																r	b	r	b			
1	Heavily disturbed																					
2			AZ																			
3			■(1)																	■		
4	Disturbed																					
5																				SSCI, round flat stone, unidentified object		
6																				Ceramic fish-net sinker		
7																				Unidentified object		
8																				Jade bead		

No. 2: Disturbed human remains

No. 5: Human remains: lower jaw bone south side of chamber

Sujwadong burials

		Burial chamber artefacts										Artefacts found outside burial chamber									
		D	AR	ETC	PP	RP	D	AR	AX	AZ	PS	SK	F	SM	ETC	PP		RP			
					■											TJB	■	r	b		
Dolmens	2																				
	Conjoined line	3-1											■		Ceramic beads(2), unfinished stone object	■ (1b)					
		3-2						■							SSCI						
		3-3	□(b)	■(2)						■							3				
	Conjoined line	4-1					□(b)								SSCI	3	12				
		4-2										■(4)					■				
		4-3										■(1)			SSCI, spindle whorl half unidentified stone object frag.	(1b)					
Stone Cist burials	1													Jade bead	1	1					
	2																1				
	3																				

Yeouigok A-1 South Group linear conjoined dolmens

Burial chamber artefacts										Artefacts found outside burial chamber									
D	AR	ETC	PP	RP	D	AR	AX	AZ	PS	SK	F	SM	ETC	PP	RP				
														r	b				
25	■	■(4)			□(h)	■		■		■			Unfinished AR(?)	1	7	1			
27	Not identified (PP 1r, 1b)				□(h)									■	(1b)				
28							□				■			1	4				
30	■	■(6)					□									1			
32	■													2		1			
26		■(4)		1b									Spindle whorl	■	(1b)				
29	■													■	(1b)				
31						■□								■	(1b)				

No. 25: Arrowhead - possible case of fragmentation

No. 30: Dagger - possible case of fragmentation

No. 32: Decorated red burnished vessel

Yeouigok A-I North Group linear conjoined dolmens (continued)

		Burial chamber artefacts										Artefacts found outside burial chamber																						
		D		AR		ETC		PP		RP		D		AR		AX		AZ		PS		SK		F		SM		ETC		PP		RP		
Conjoined line	17													■□																				
	16																■																	
	15								1r/ 2b			□							■										■					

No. 21: Vessel base - possible case of fragmentation

No. 20: Arrowhead - definite case of fragmentation

Yeouigok dolmens attached onto the sides of A-1 North Group linear conjoined dolmens (I)

		Burial chamber artefacts										Artefacts found outside burial chamber									
		D	AR	ETC	PP	RP	D	AR	AX	AZ	PS	SK	F	SM	ETC	PP		RP			
																r	b	r	b		
22	■	■(6) □(1)									■					2	3		2		
23																VS					
18	■																2				
47				quartz										■	FNS			1			
44	■	□			3b		□(b)	■							Recycled dagger: adze(?)				VS		

No. 47: Fine quartz identified through sieving

Yeouigok dolmens attached on the sides of A-1 North Group linear conjoined dolmens (II)

	Burial chamber artefacts										Artefacts found outside burial chamber									
	D	AR	ETC	PP	RP	D	AR	AX	AZ	PS	SK	F	SM	ETC	PP		RP			
					1r							■			r	b	r	b		
41					1r							■								
42													■			V little				
49	Not identified: PP (1r, 2b), SM			■				■		Unidentified stone tool										

Yeouigok dolmens found surrounding A-1 North Group linear conjoined dolmens

	Burial chamber artefacts										Artefacts found outside burial chamber									
	D	AR	ETC	PP	RP	D	AR	AX	AZ	PS	SK	F	SM	ETC	PP		RP			
															r	b	r	b		
45	■														■	(1r/4b)				
48				1r			■				■				■	(VS/1b))				
33	■					□		□				2			■	V much (7r/21b)	2			
14	■														■	(3b)		1		

Yeouigok A-I stone cist and earth cut burials

North Group		Burial chamber artefacts										Artefacts found outside burial chamber									
		D	AR	ETC	PP	RP	D	AR	AX	AZ	PS	SK	F	SM	ETC	PP		RP			
																	r	b	r	b	
	Stone cist burials	58																			
		43														■ (1b)					
		6																			
		57	■																		
		37										■				■ (2r/3b)		1			
	Earth cut burials	13														■					
		56														■ (2r/2b)			1		

No. 43: Base found between stone cist and earth pit wall

Yeouigok A-II dolmens

		Burial chamber artefacts										Artefacts found outside burial chamber									
		D	AR	ETC	PP	RP	D	AR	AX	AZ	PS	SK	F	SM	ETC	PP		RP			
																r	b	r	b		
1	■	■(6) ■(3)	AX				□(bh)	□(2)	□		□	□	■	■	찰절석기	■(6/3/23)		■(2/2/3)			
소할석층							□(2) (h,h)	□(2)			■		□	■(3)	Unfinished (2) SSCI (f) FNS (w)	■(35/91)		■(9/10)			
2			AX		■		□(2) (b,h)	■(2) □(6)	□		□			■(2) □(1) rec (2)	Unfinished (1) Unfinished flat, narrow objects (3) FNS (w)	■(6/22) (1 lid)		■(3/2/2)			
3	■						□(bh)	■							Unfinished object	■(13/30)		■(3r)			
4	■	■(3) □(1) ■(5)	JS (f)				□(2) (b,h)		□(2)			□(2)		□(1)		■(6/19)		■(3b)			
5							□(2) (b,h)					■				■(2/10)		2			

No. 1: 3 arrowheads found on top of burial chamber wall. 1 base with found with hole in the centre. 1 base found in 3 pieces within the stone cairn on sides of the burial chamber - evidence of fragmentation

No. 2: AX incorporated into fabric of burial chamber. Deliberate breakage practices clearly identified (PS, SM).

2 pieces of stone material are recycled pieces from daggers.

1 base found in 2 pieces approximately 1 m apart within the stone cairn - evidence of fragmentation.

No. 3: Dagger fragment found standing up next to outer wall of burial chamber after all the stone cairn had been removed: incorporation into fabric.

No. 4: 5 arrowheads found under SW burial chamber wall - incorporation into fabric of burial chamber

Yeouigok A-III dolmens

	Burial chamber artefacts										Artefacts found outside burial chamber									
	D	AR	ETC	PP	RP	D	AR	AX	AZ	PS	SK	F	SM	ETC	PP		RP			
															R	b	r	b		
59												■ (2)								
60											■				(2/2)			1		
61						□ (b)									(2b)					

No. 59, 60, 61 also yielded Neolithic pottery, indicating that the burials have been heavily disturbed

Mangduk A conjoined dolmen line

	Burial chamber artefacts										Artefacts found outside burial chamber								
	D	AR	ETC	PP	RP	D	AR	AX	AZ	JS	SK	F	SM	ETC	PP		RP		
															r	b	r	b	
11						□										2		2	
12		■(2)				□	■												
13	■	■(3)	AZ													5		2	
14																			

Heavily disturbed

No. 13: Unfinished stone knife found under capstone

Mangduk A dolmens/stone cist burials which lie east of linear conjoined dolmens

		Burial chamber artefacts											Artefacts found outside burial chamber										
		D	AR	ETC	PP	RP	D	AR	AX	AZ	PS	SK	F	SM	ETC	PP	RP						
																r	b	r	b				
Dolmens	Possible conjoined line	1	■	■	AZ																		
		2	■		2VS																		
		3			■ (2r/1b)																		
	4		No burial chamber								■												
	8		No burial chamber													VS/1b	1						
	10			■											1	1							
	6		Disturbed												1	4	1	body					
	Stone Cist burials	9																					
		5		■		Digging tool																	
		7		□																			

No. 2: Two vessels crushed elsewhere then used to pave chamber floor
 No. 3: Pottery sherds used to pave chamber floor
 No. 1: Unfinished arrowhead

Mangduk dolmens/stone cist burials which lie west of conjoined dolmen line

	Burial chamber artefacts										Artefacts found outside burial chamber								
	D	AR	ETC	PP	RP	D	AR	AX	AZ	JS	SK	F	SM	ETC	PP		RP		
															r	b	r	b	
15	■															1		2	
16	■					Disturbed													
17			FL/QSF																
18		Disturbed																	

No. 16: Quern stone fragment (QSF) found beneath burial chamber floor stone

Mangduk B linear conjoined dolmens

		Burial chamber artefacts						Artefacts found outside burial chamber											
		D	AR	ETC	PP	RP	D	AR	AX	AZ	JS	SK	F	SM	ETC	PP		RP	
Conjoined line	1			Disturbed												2	b	r	b
	2																1		
	3			Disturbed					■										
Conjoined line	4			AZ	1r	1r													
	5				2r/2b														

No. 4: Red burnished pottery sherd found beneath burial chamber floor stone

Mogok linear conjoined dolmens/stone cist burials

	Burial chamber artefacts						Artefacts found outside burial chamber											
	D	AR	ETC	PP	RP	D	AR	AX	AZ	JS	SK	F	SM	ETC	PP		RP	
															r	b	r	b
Conjoined line	1			Disturbed												1		
	2														■ (v. small pieces)			
	3				1						■			Quern and quern stone				
	4														■ (v. small amount)			
	5																1	
	6				Destroyed												1	
Stone cist burial	1																	
	2	■																

No. 4: All arrows found under burial slab

Appendix VIII

Object deposition patterns

Jungja River sites

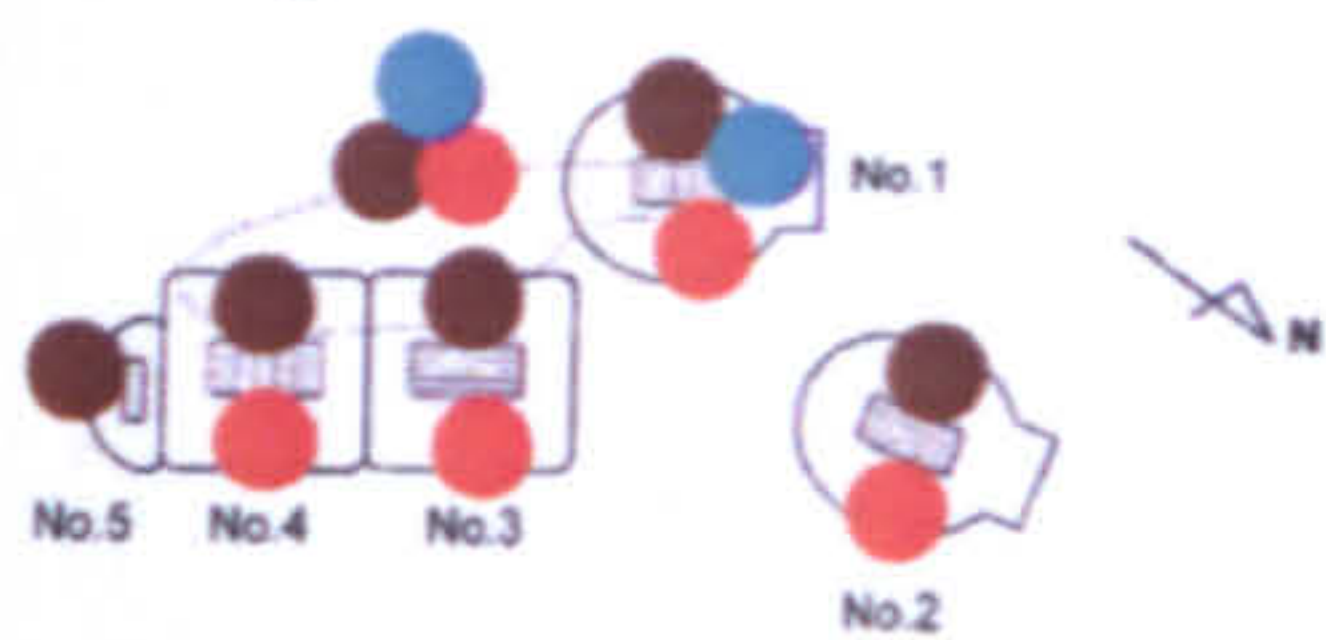


Objects deposited *within* the burial chamber of graves from the Jungja River sites (Yeouigok A-II, Yeouigok A-III, Yeouigok A-I, Mangduk B, Mangduk A and Mogok). Circles indicate the presence of whole stone daggers (green), whole stone arrowheads (blue), other whole stone objects (purple), broken stone objects, including daggers and arrowheads (yellow), plain pottery (brown) and red burnished pottery (red).

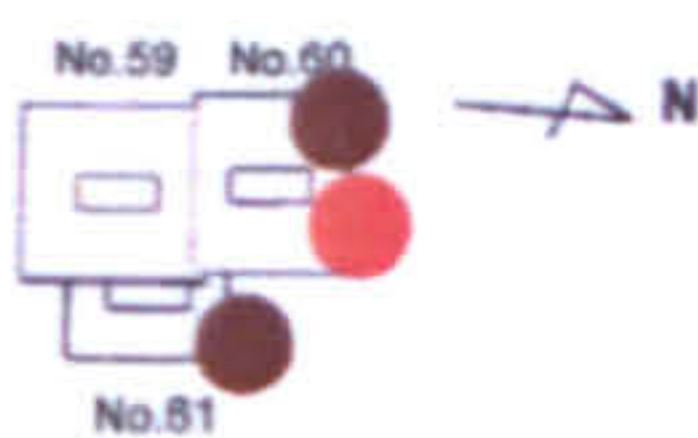


Nature of objects (excluding ceramics) deposited *outside* the burial chamber of graves from the Jungja River sites (Yeouigok A-II, Yeouigok A-III, Yeouigok A-I, Mangduk B, Mangduk A and Mogok). Circles indicate the presence of whole objects (red), broken objects (blue), and unfinished objects (green).

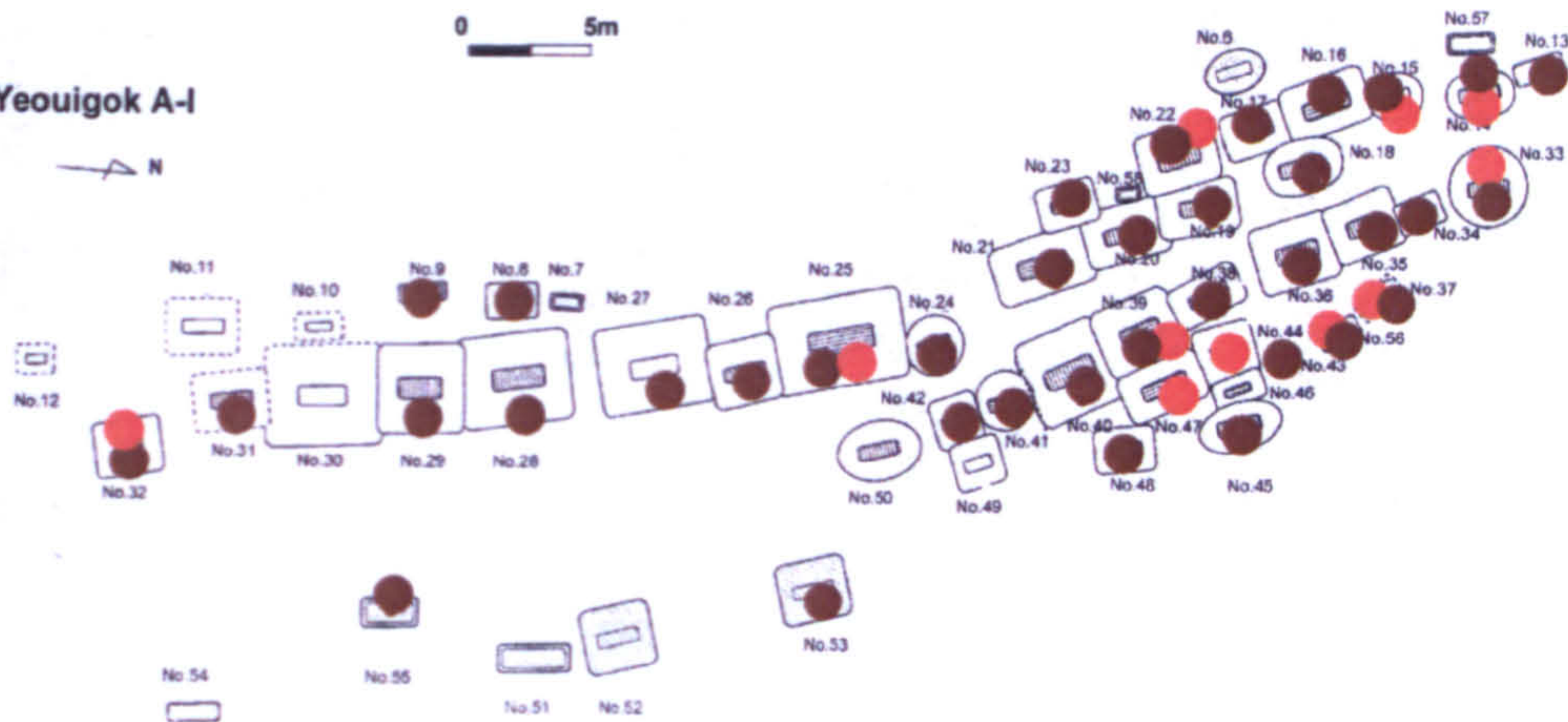
Yeouigok A-II



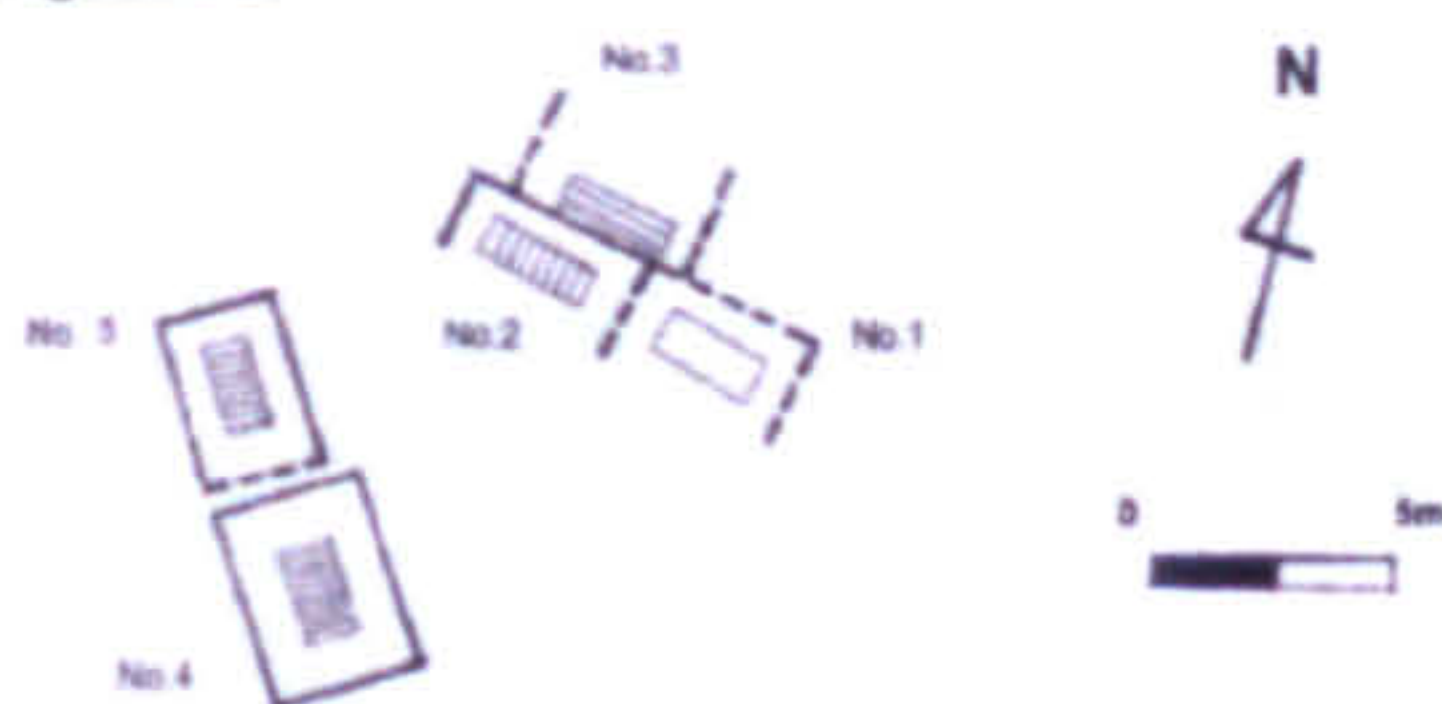
Yeouigok A-III



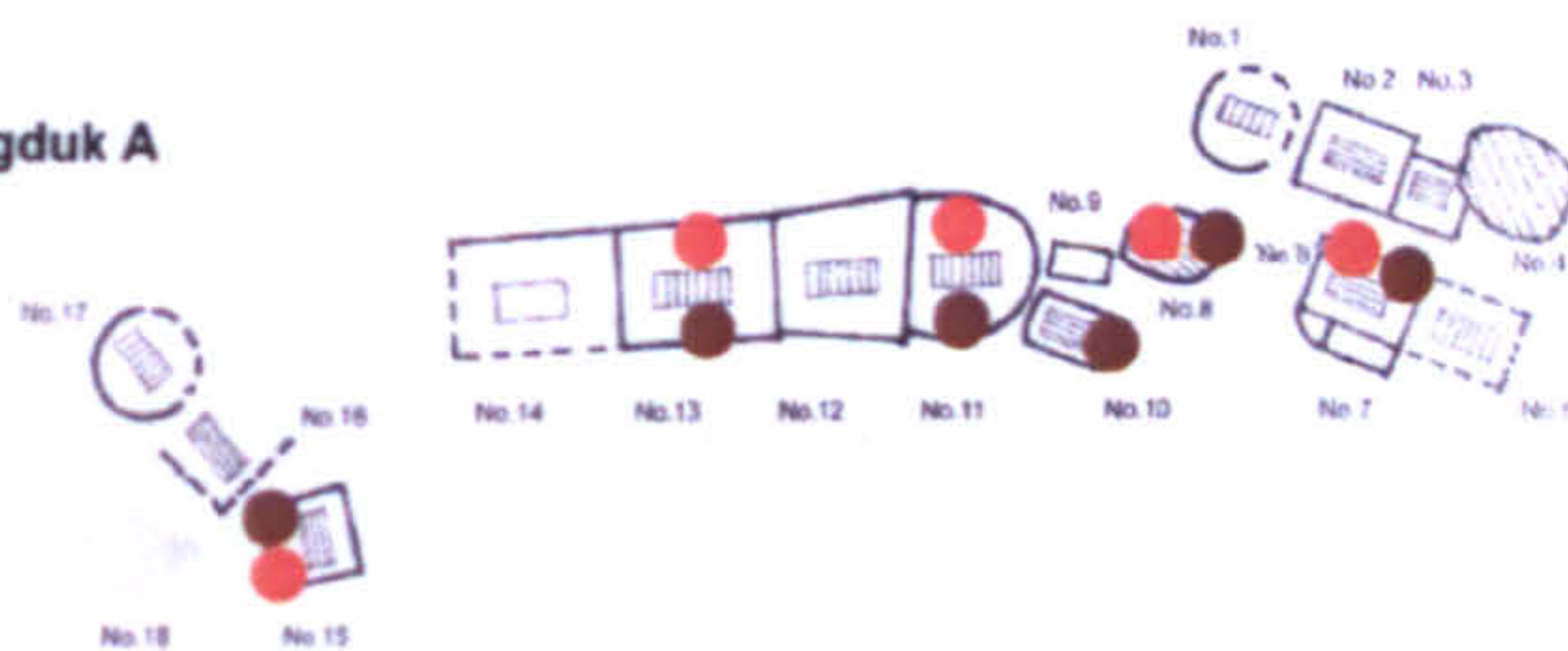
Yeouigok A-I



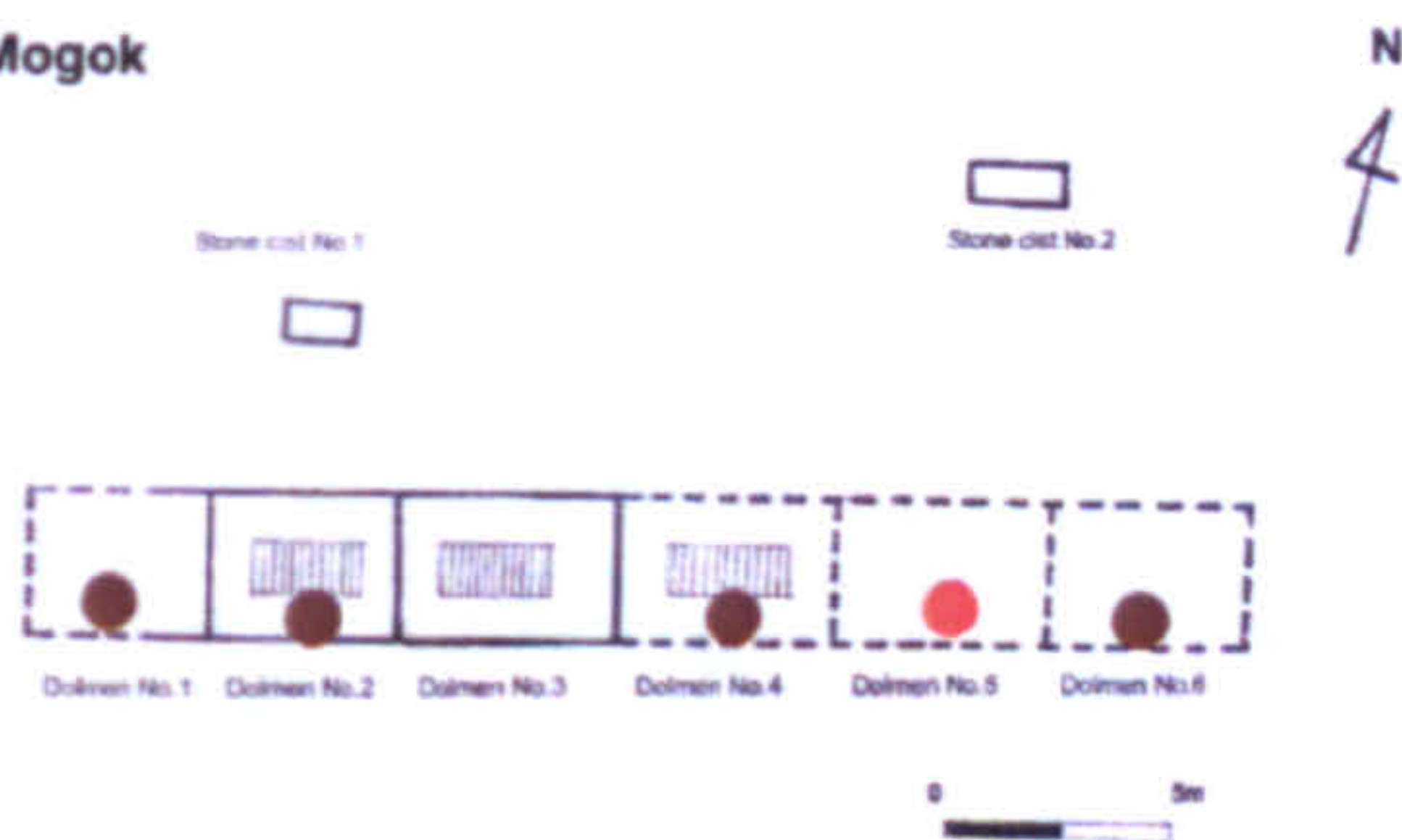
Mangduk B



Mangduk A

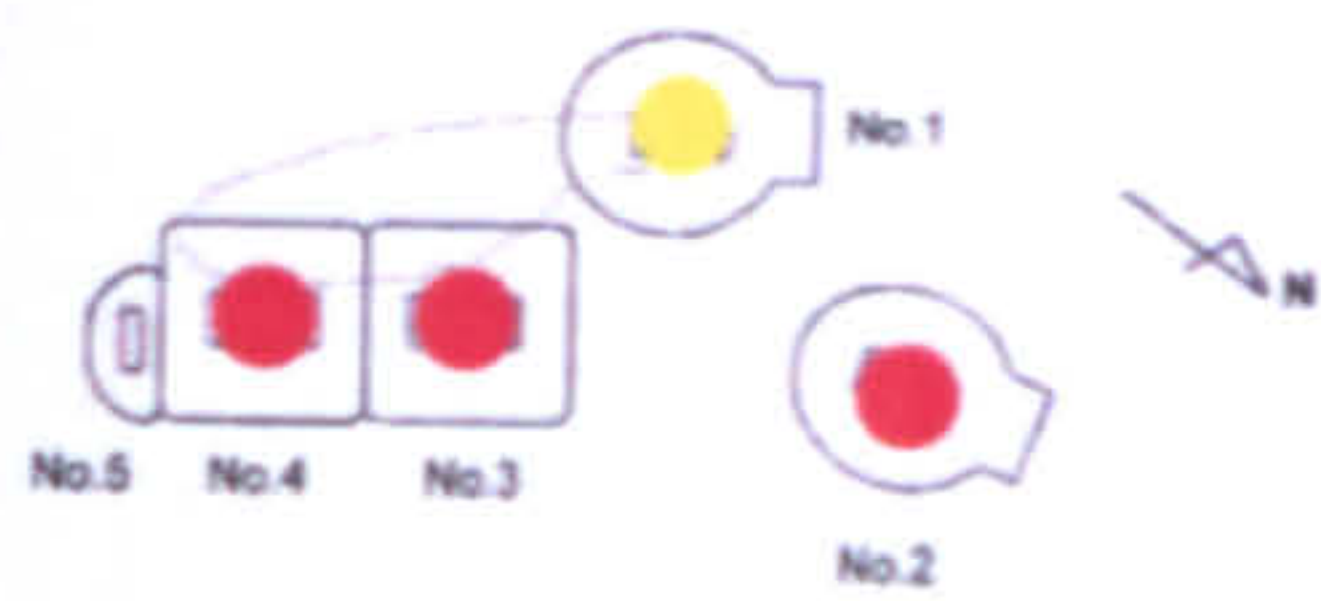


Mogok

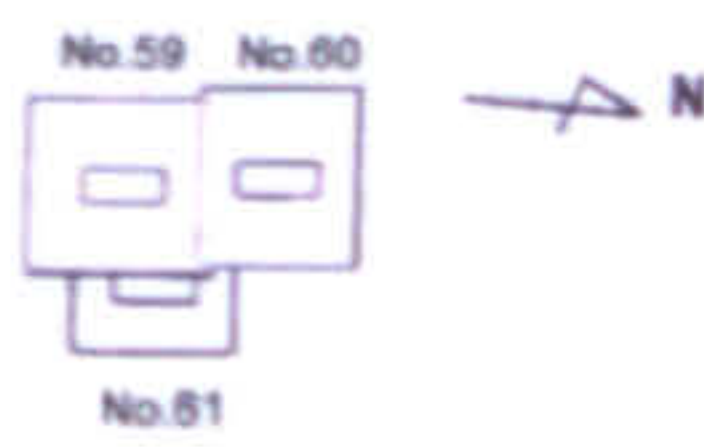


Ceramics deposited *outside* the burial chamber of graves from the Jungja River sites (Yeouigok A-II, Yeouigok A-III, Yeouigok A-I, Mangduk B, Mangduk A and Mogok). Circles indicate the presence of plain pottery (brown), red burnished pottery (red), and ceramic vessel bases that have holes drilled in the centre (blue).

Yeouigok A-II



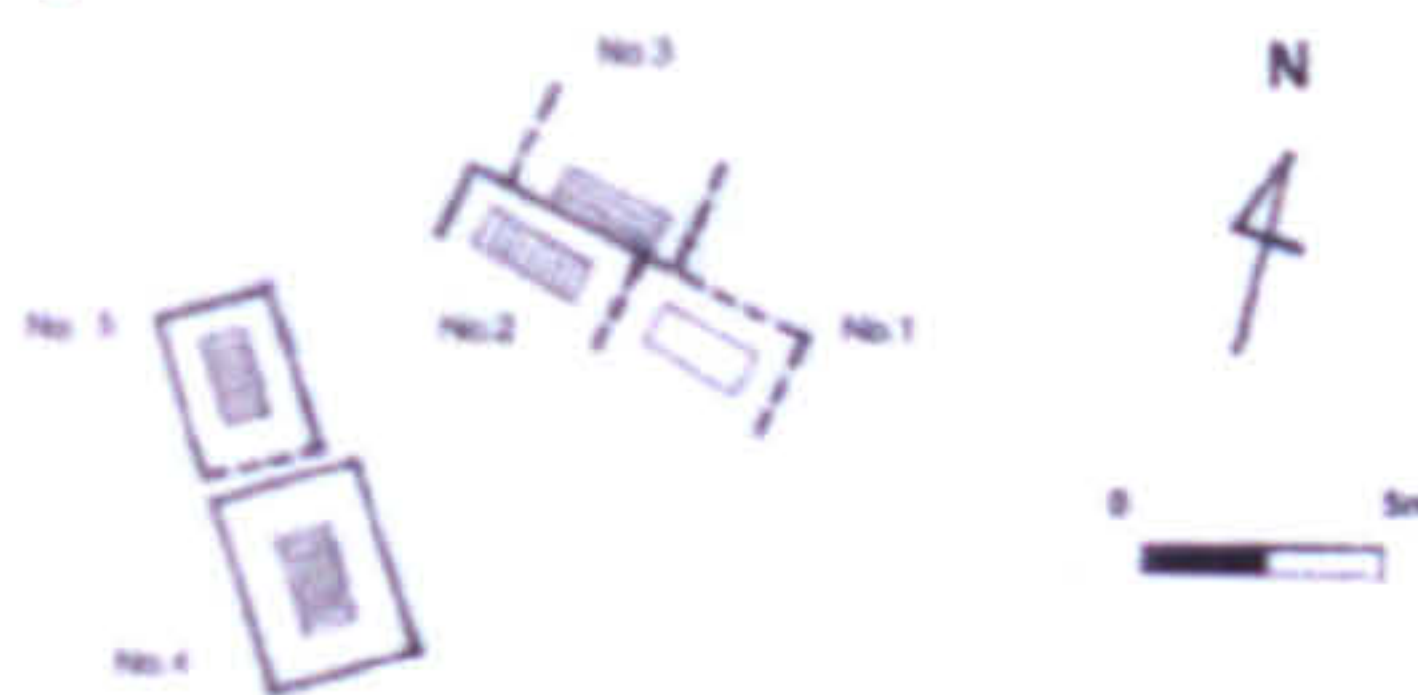
Yeouigok A-III



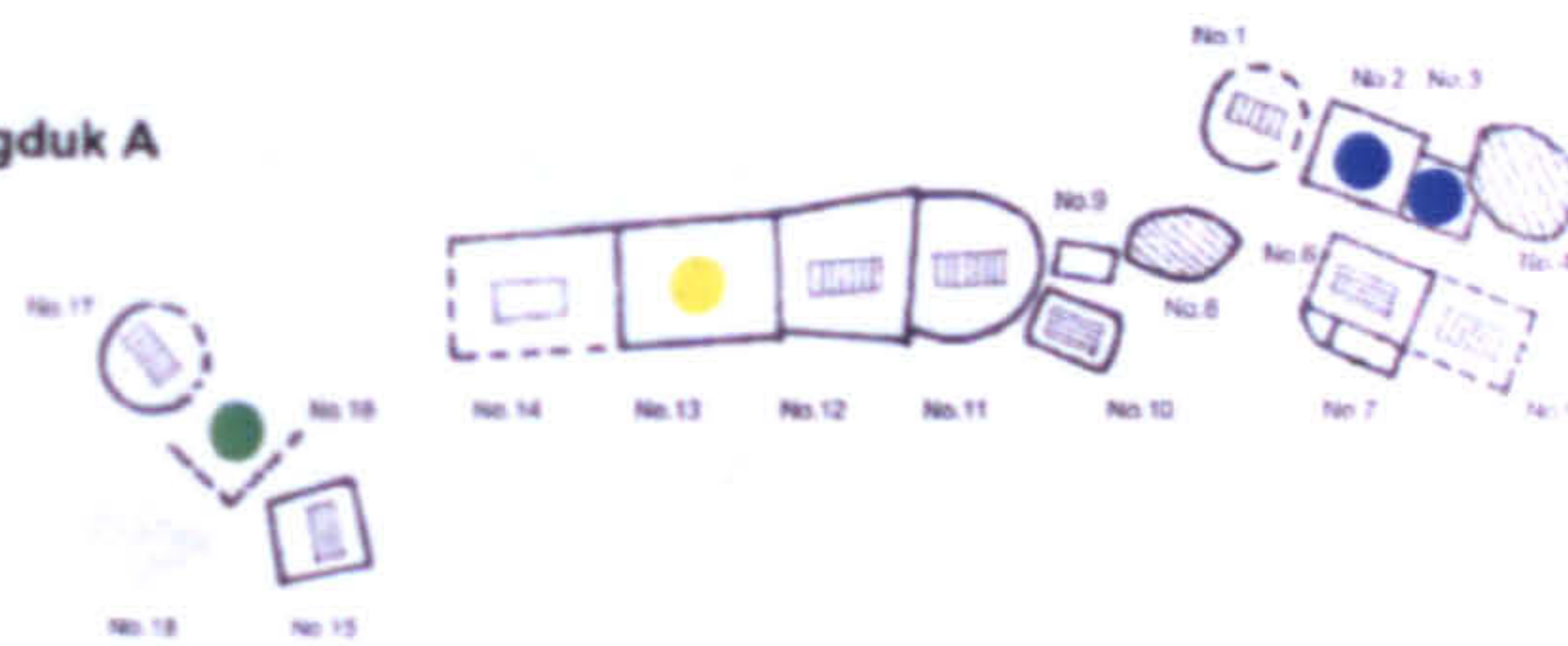
Yeouigok A-I



Mangduk B



Mangduk A



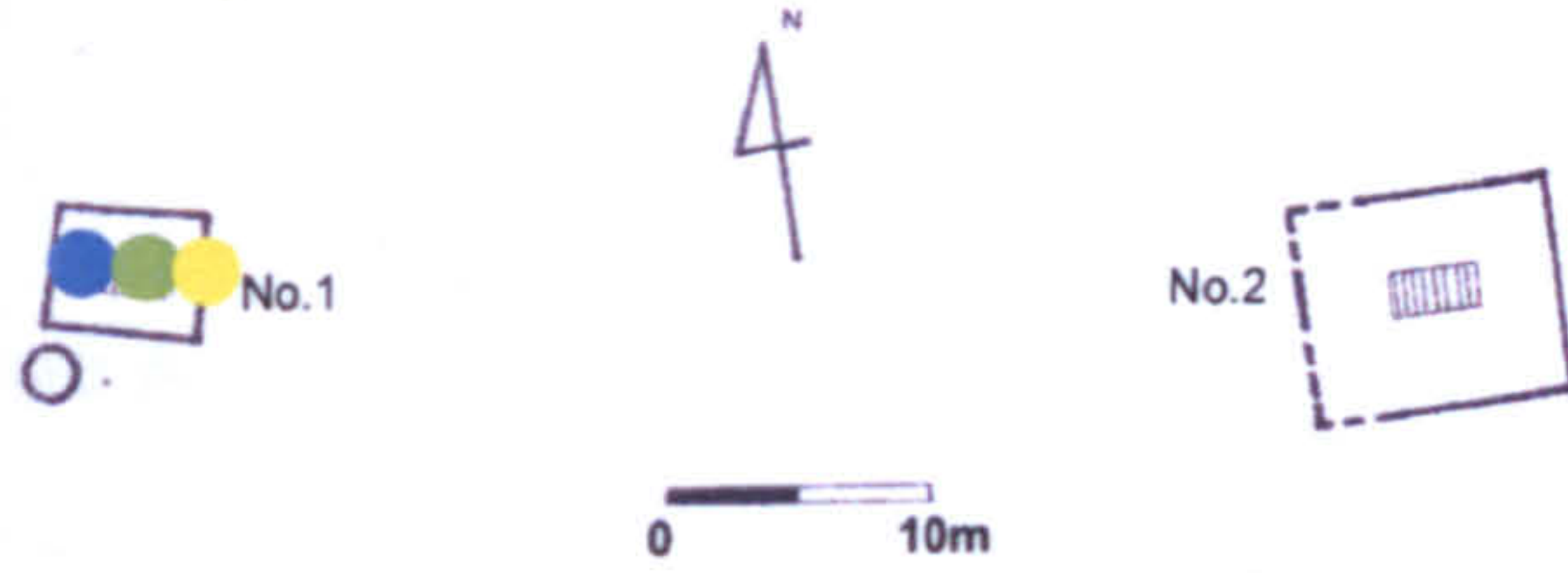
Mogok



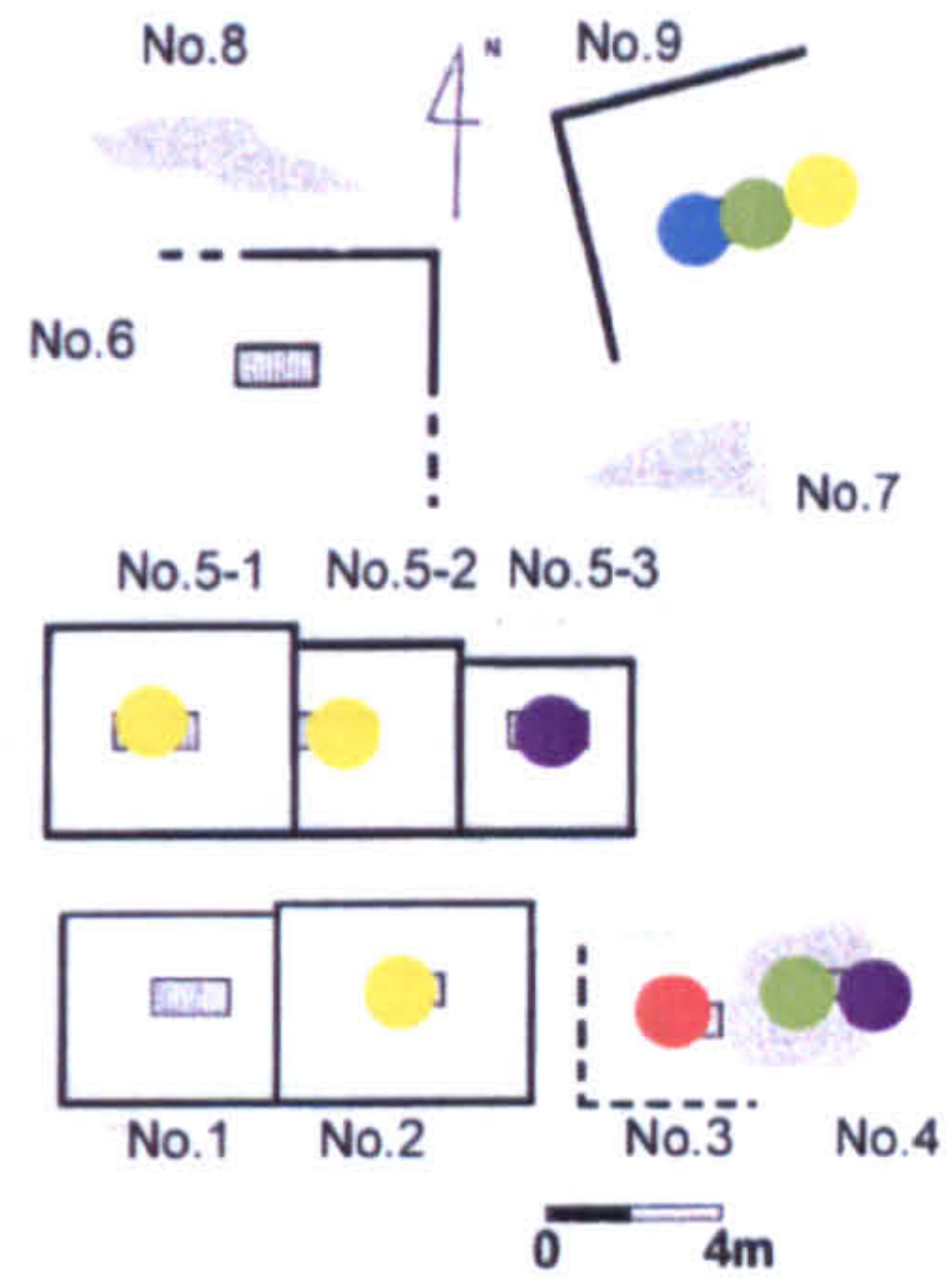
Deposition practices observed at burials from the Jungja River sites (Yeouigok A-II, Yeouigok A-III, Yeouigok A-I, Mangduk B, Mangduk A and Mogok). Circles denote the practice of placing objects on top of the burial chamber wall (yellow), the practice of incorporating objects into the fabric of the burial chamber structure (red), the practice of depositing objects under the stone cist or burial slab (green), and the practice of using ceramic vessel sherds to pave the burial chamber floor (blue).

Anja River sites

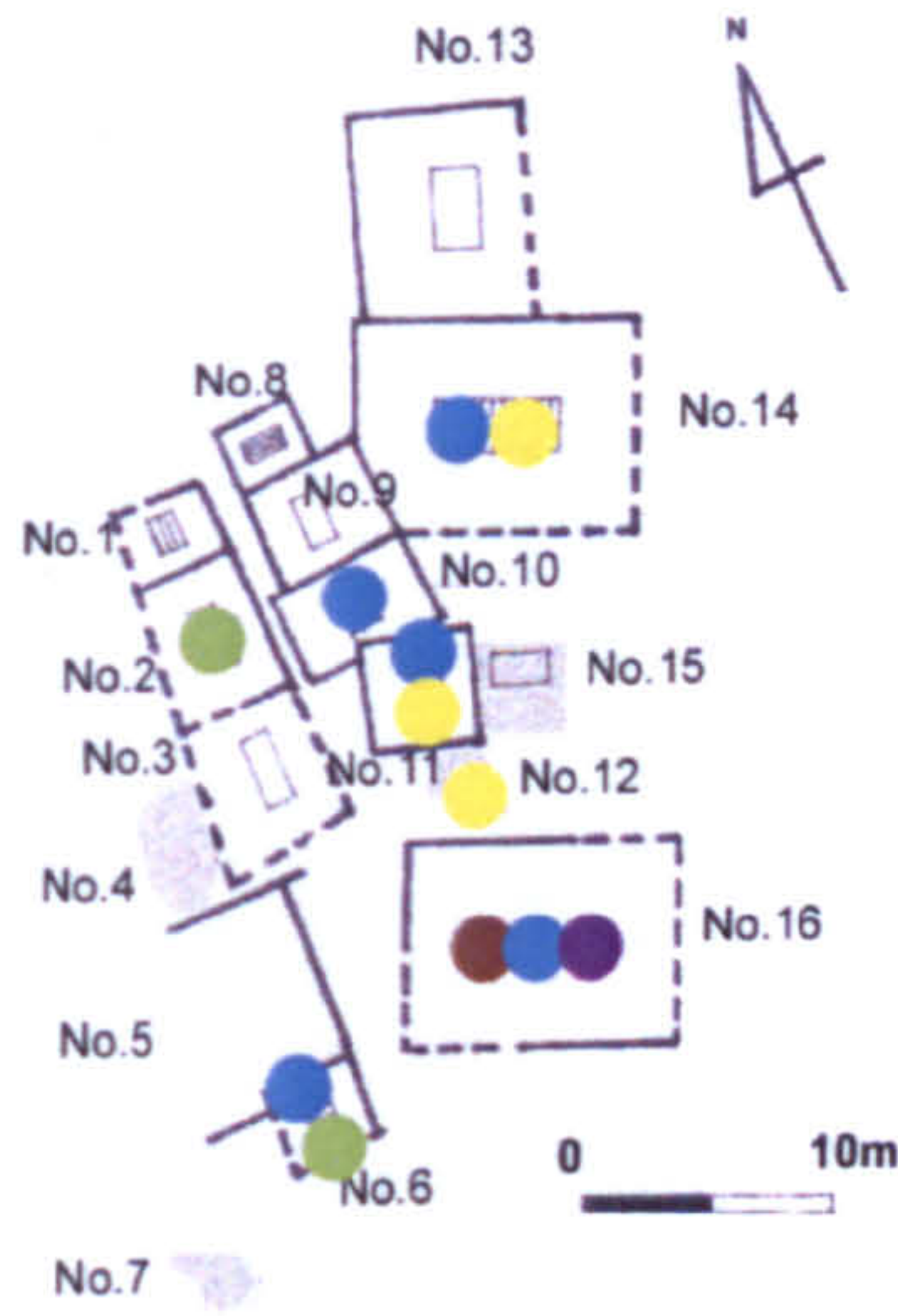
JB Anja



JJ Anja

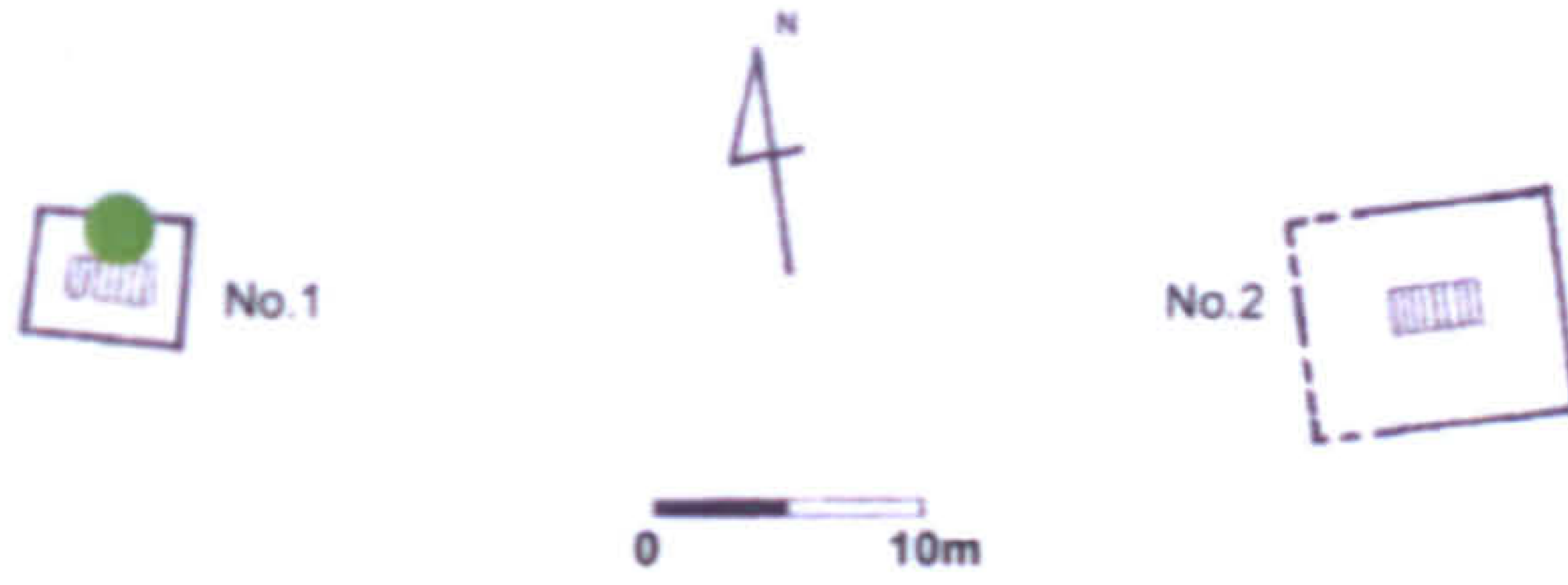


Pungam

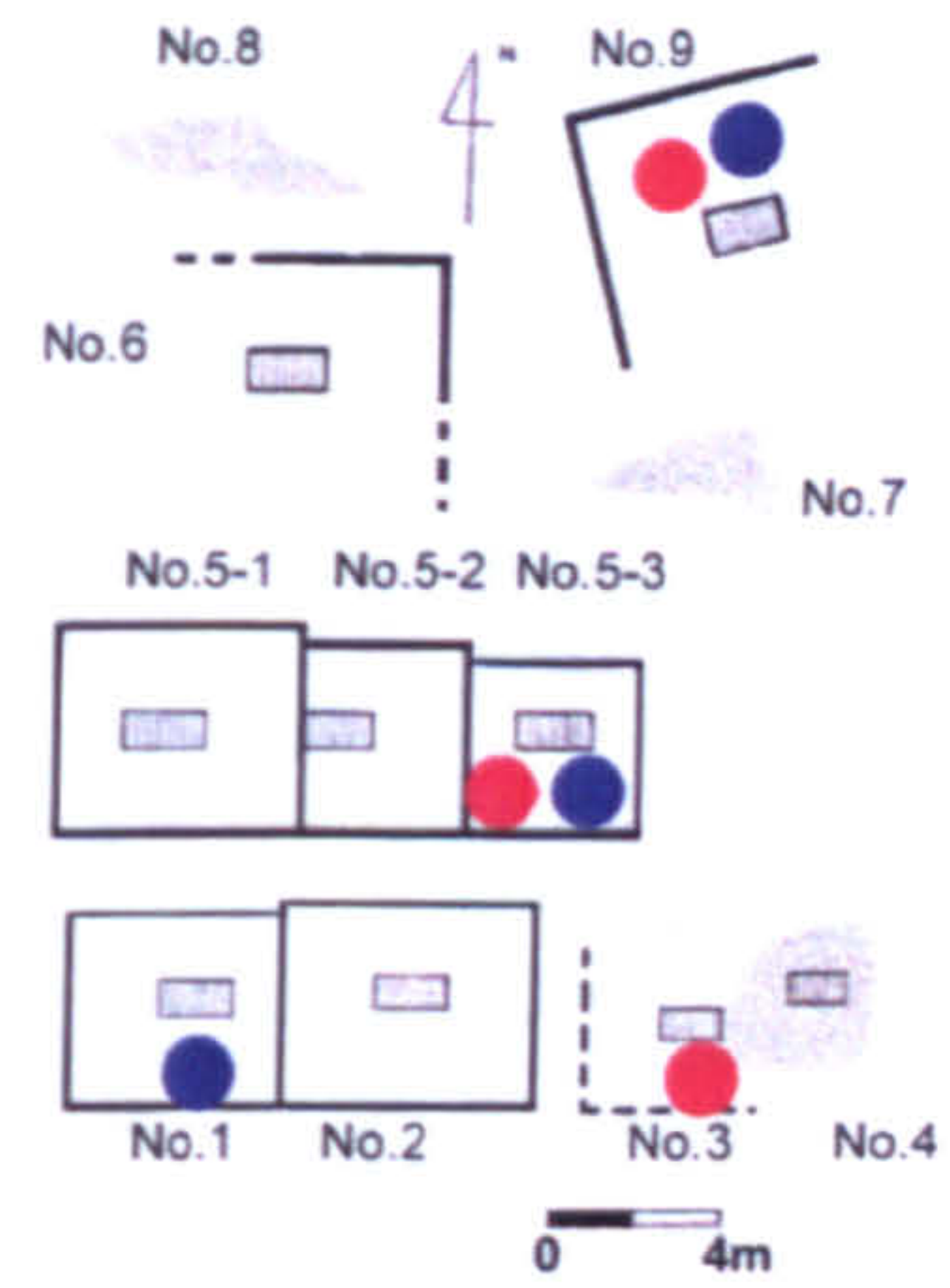


Objects deposited *within* the burial chamber of graves from the Anja River sites (JB Anjadong, JJ Anjadong and Pungam). Circles indicate the presence of whole stone daggers (green), whole stone arrowheads (blue), other whole stone objects (purple), broken stone objects, including daggers and arrowheads (yellow), plain pottery (brown) and red burnished pottery (red).

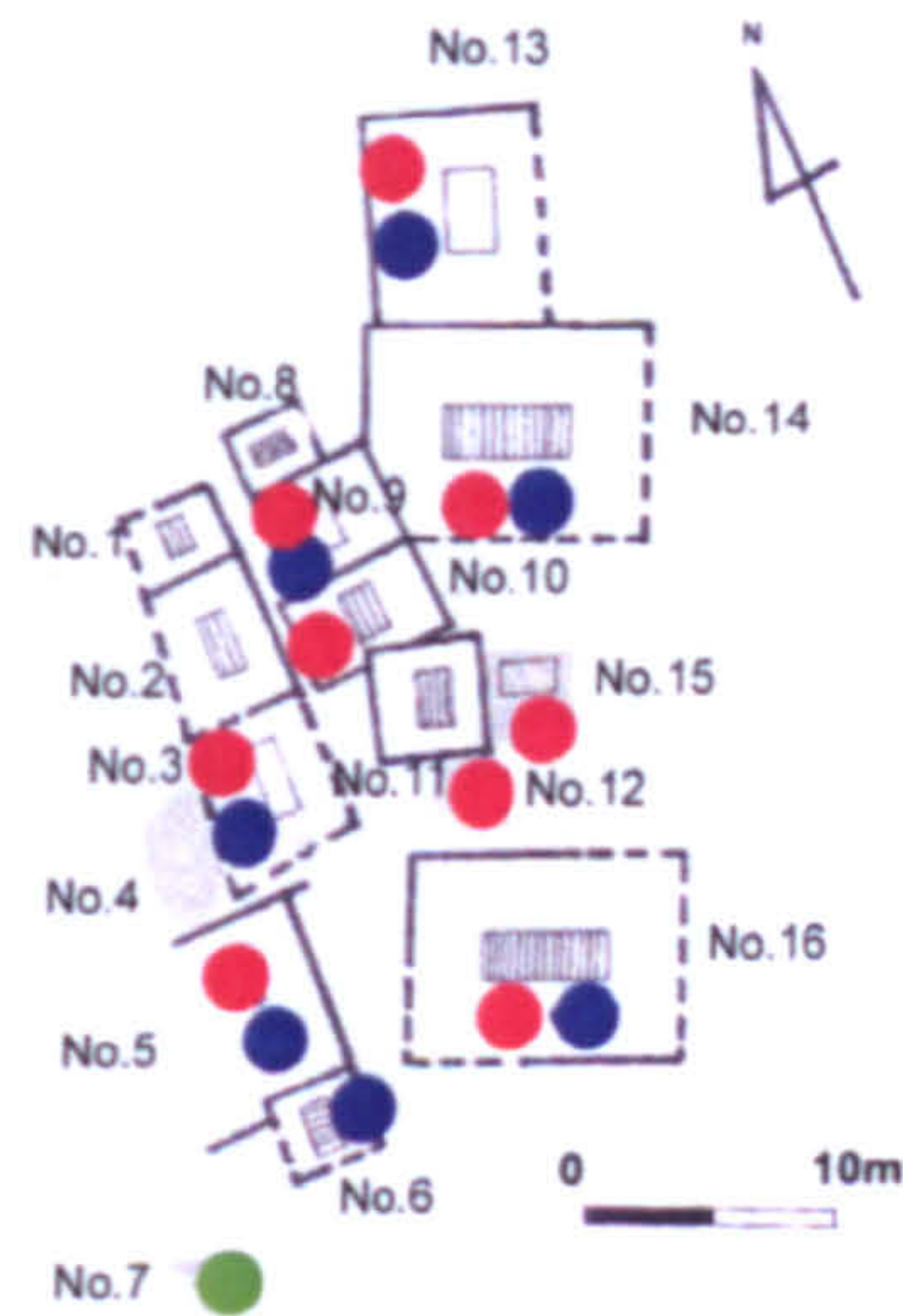
JB Anja



JJ Anja

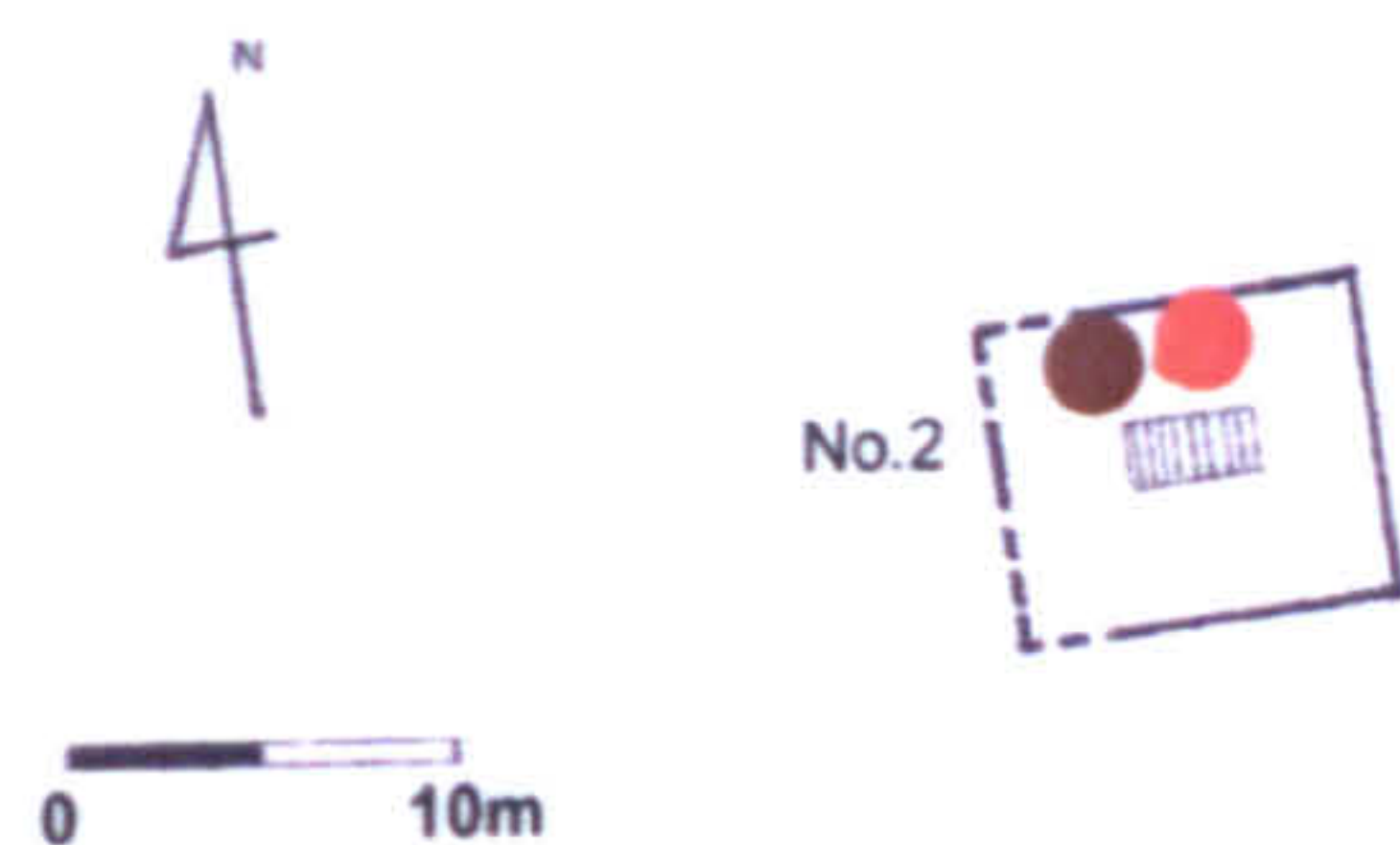


Pungam

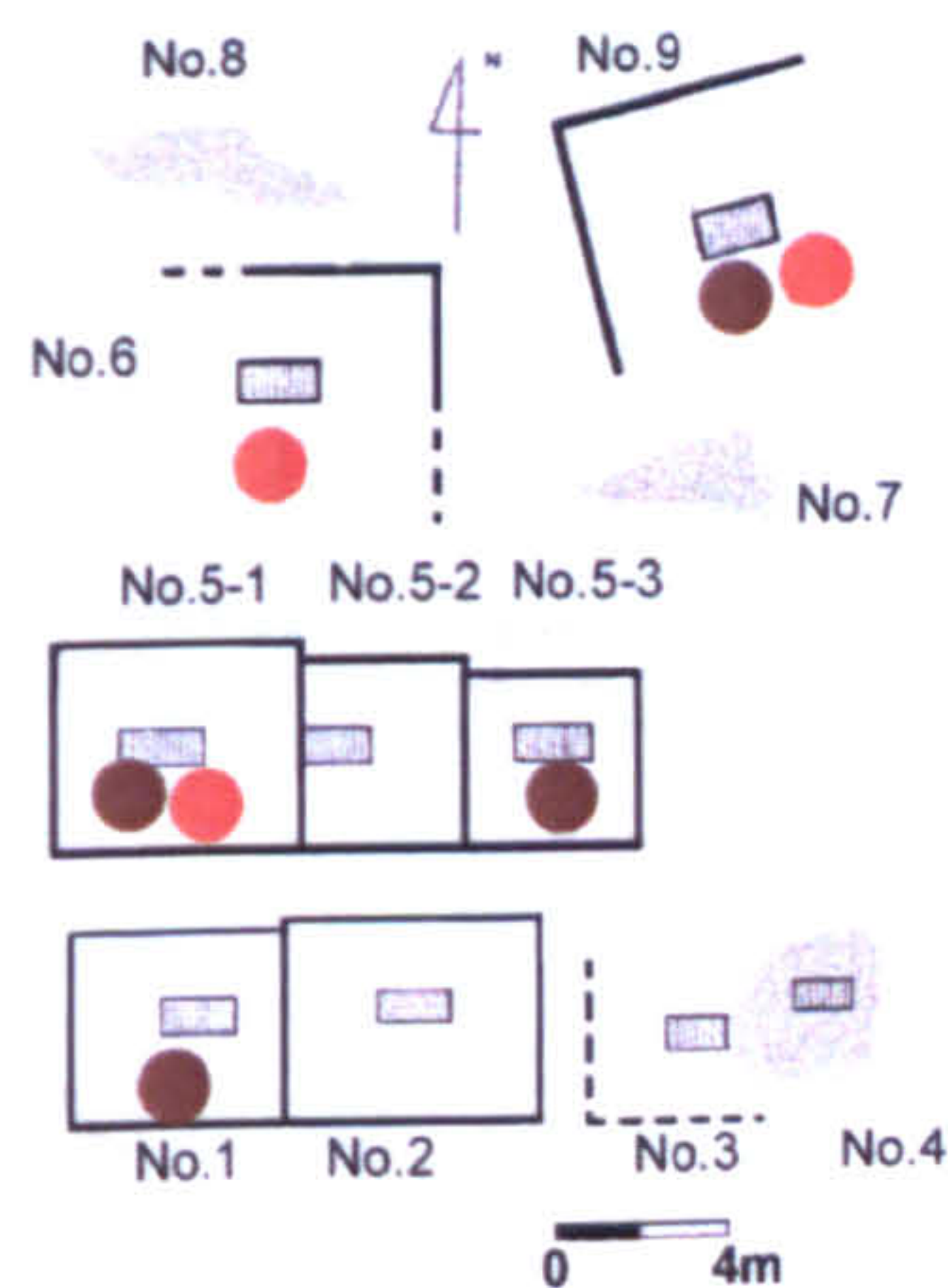


Nature of objects (excluding ceramics) deposited *outside* the burial chamber of graves from the Anja River sites (JB Anjadong, JJ Anjadong and Pungam). Circles indicate the presence of whole objects (red), broken objects (blue) and unfinished objects (green).

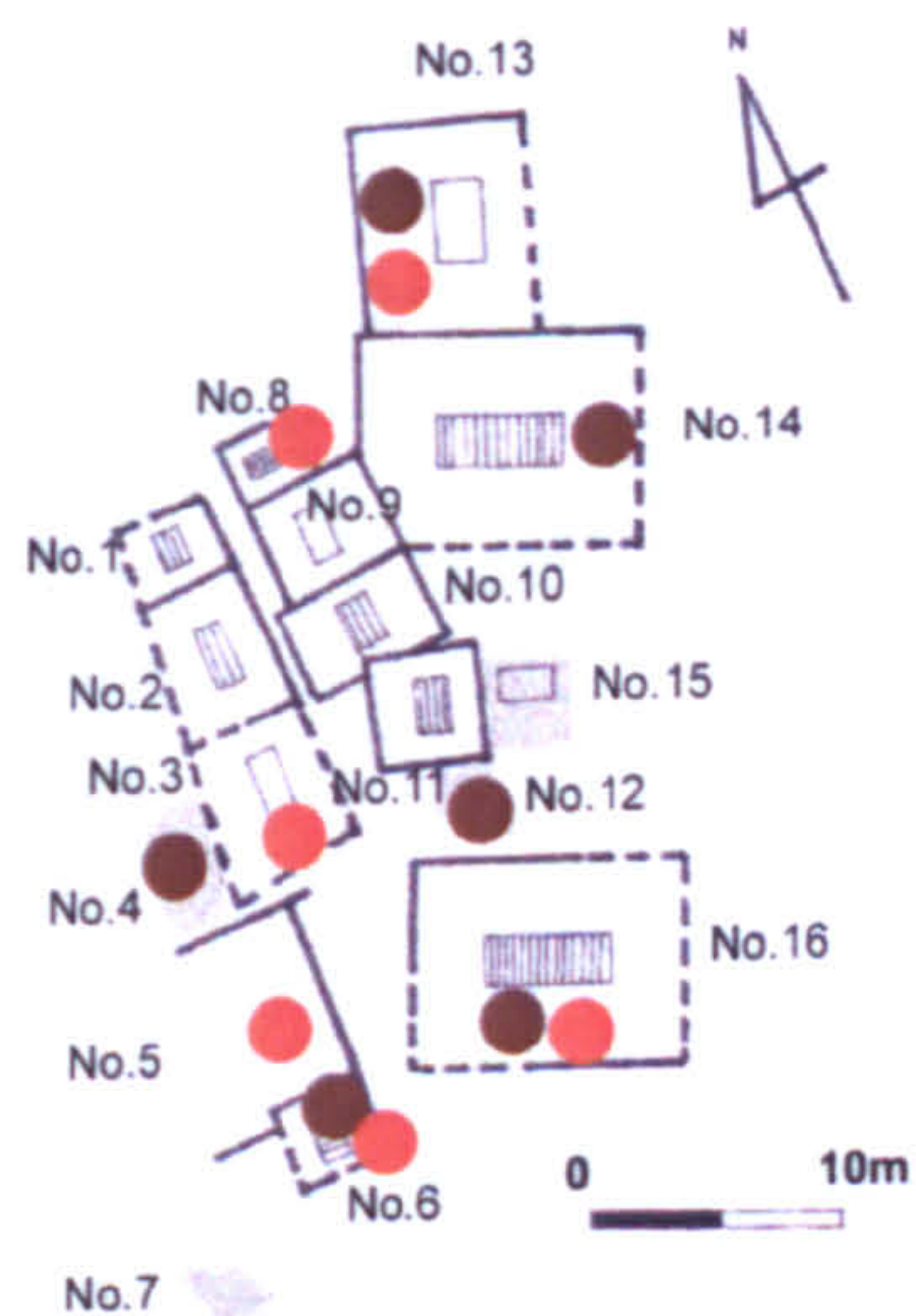
JB Anja



JJ Anja

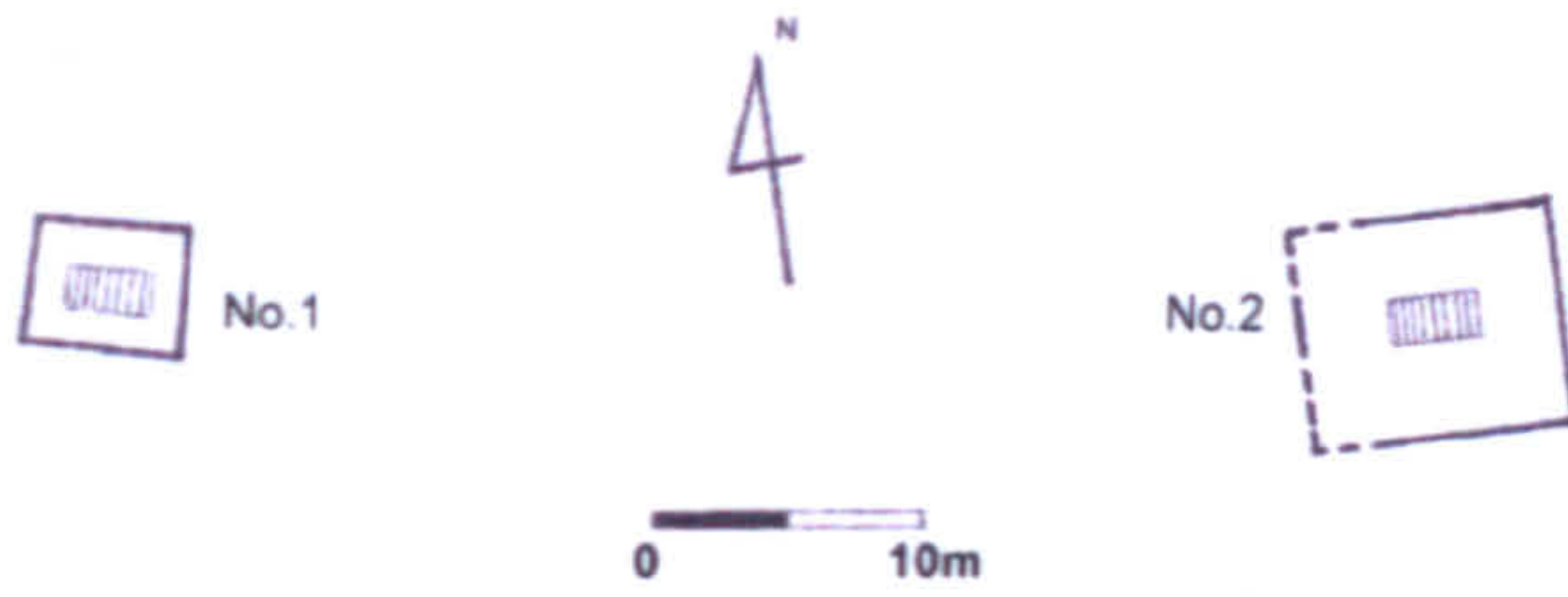


Pungam

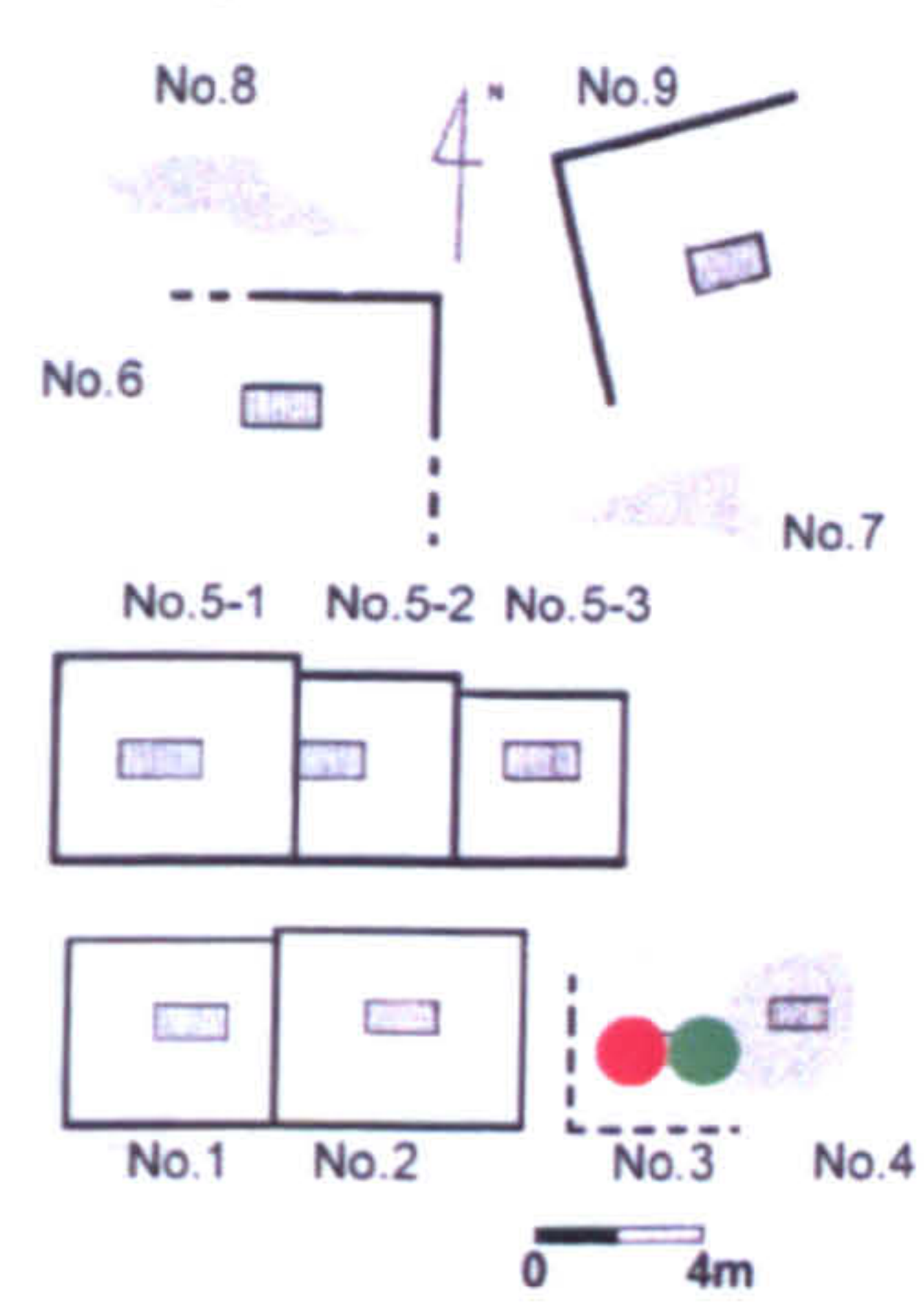


Ceramics deposited *outside* the burial chamber of graves from the Anja River sites (JB Anjadong, JJ Anjadong and Pungam). Circles indicate the presence of plain pottery (brown), red burnished pottery (red), and ceramic vessel bases that have holes drilled in the centre (blue).

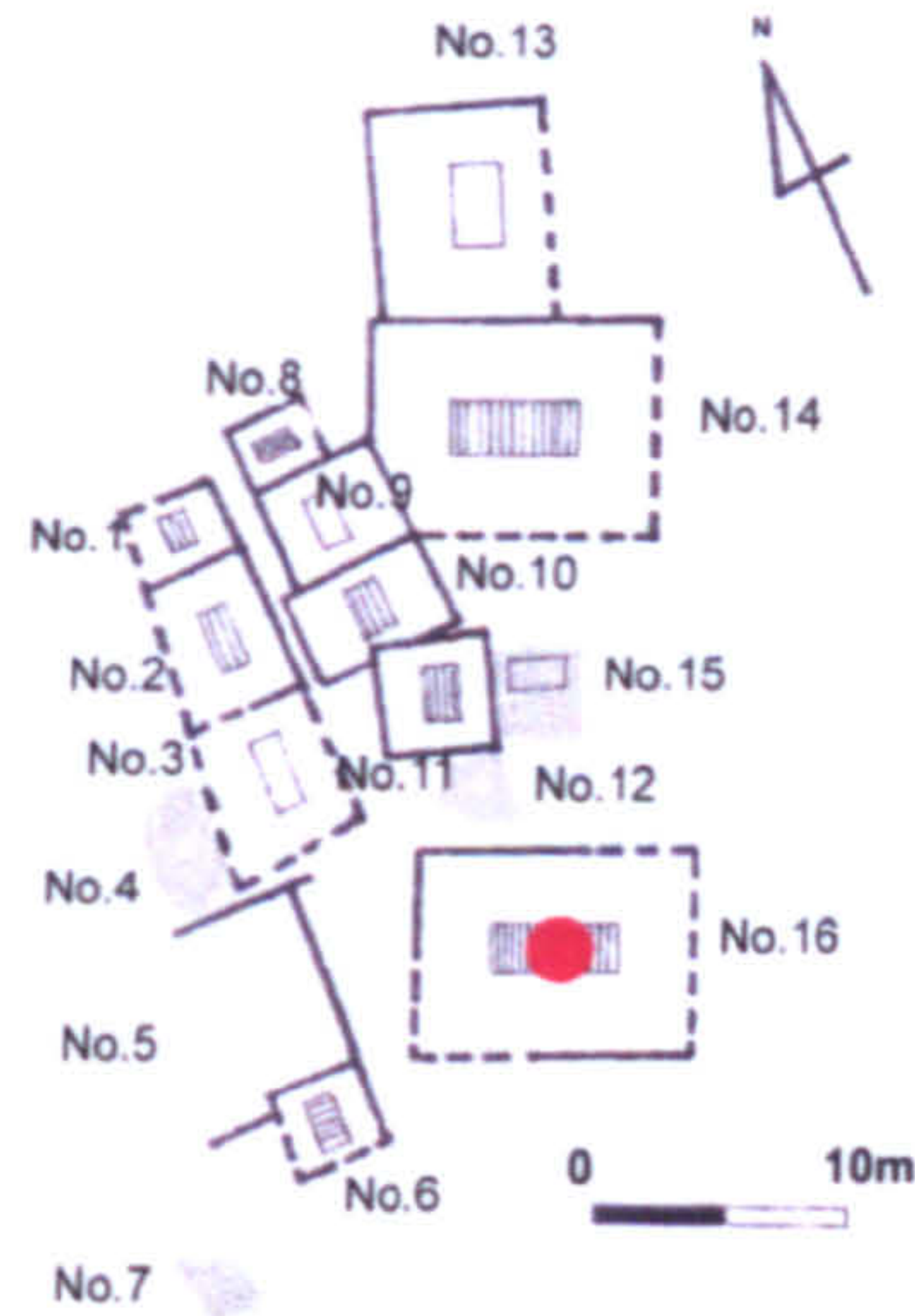
JB Anja



JJ Anja

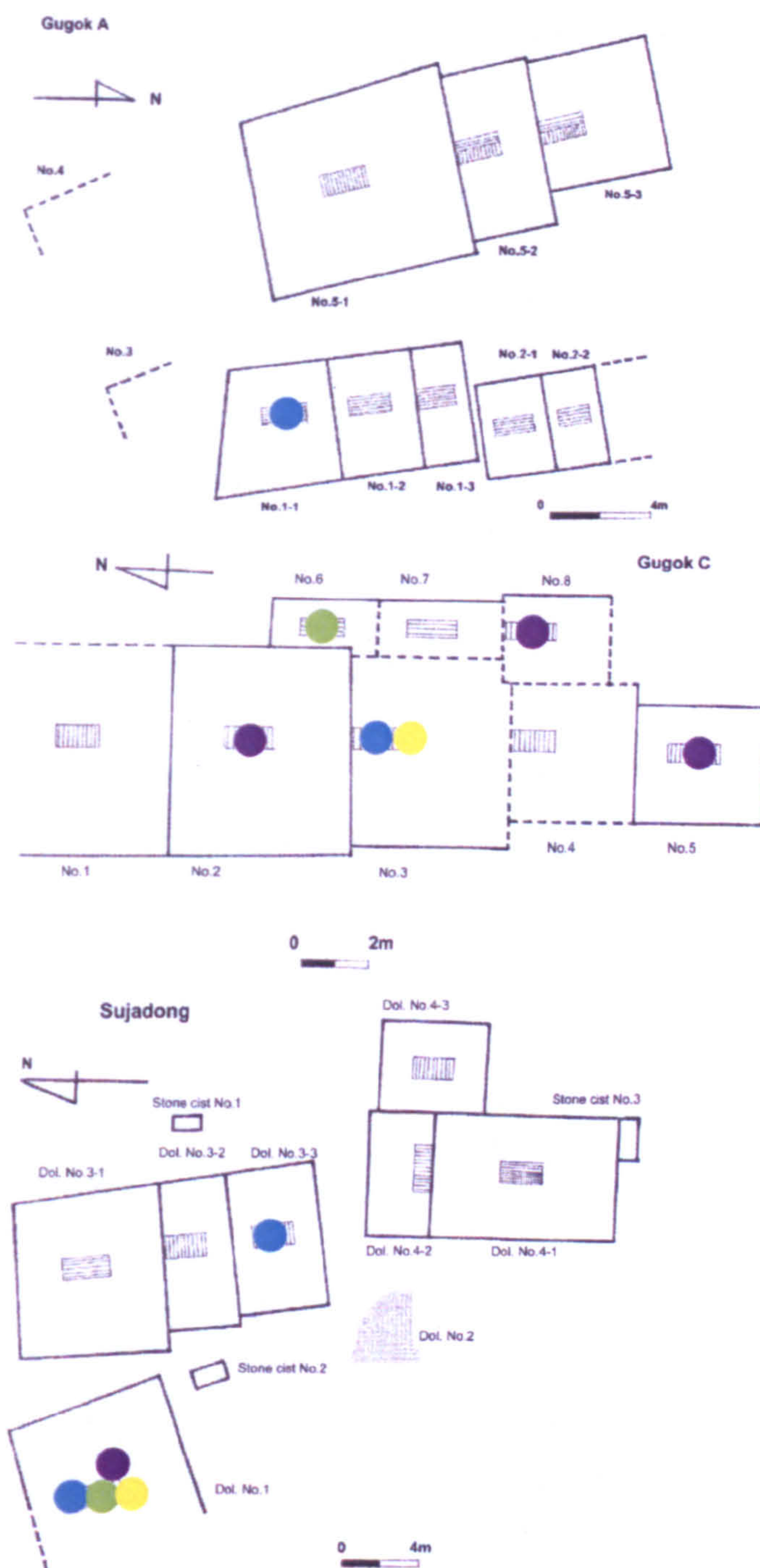


Pungam

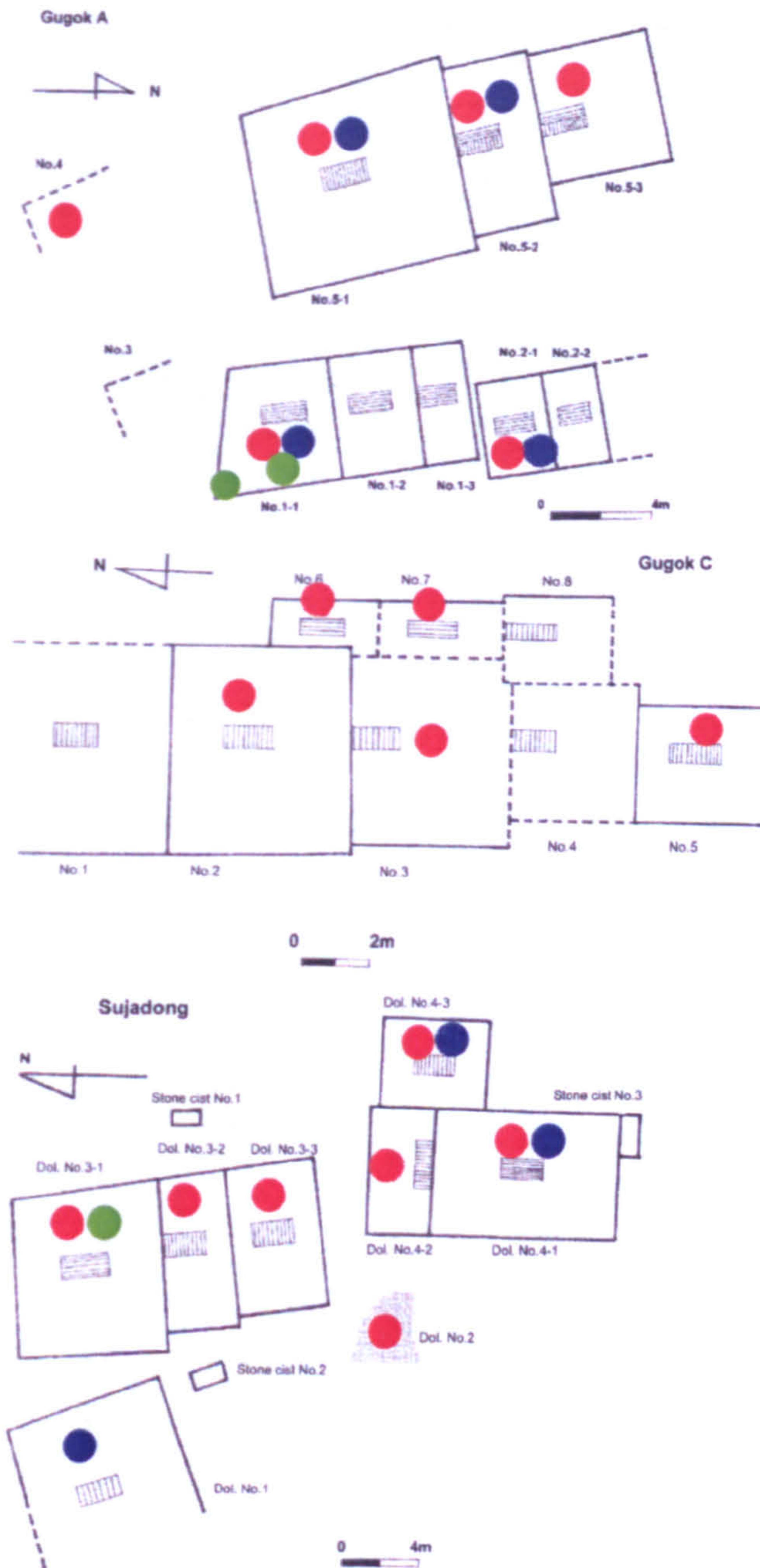


Deposition practices observed at burials from the Anja River sites (JB Anjadong, JJ Anjadong and Pungam). Circles denote the practice of placing objects on top of the burial chamber wall (yellow), the practice of incorporating objects into the fabric of the burial chamber structure (red), the practice of depositing objects under the stone cist or burial slab (green), and the practice of using ceramic vessel sherds to pave the burial chamber floor (blue).

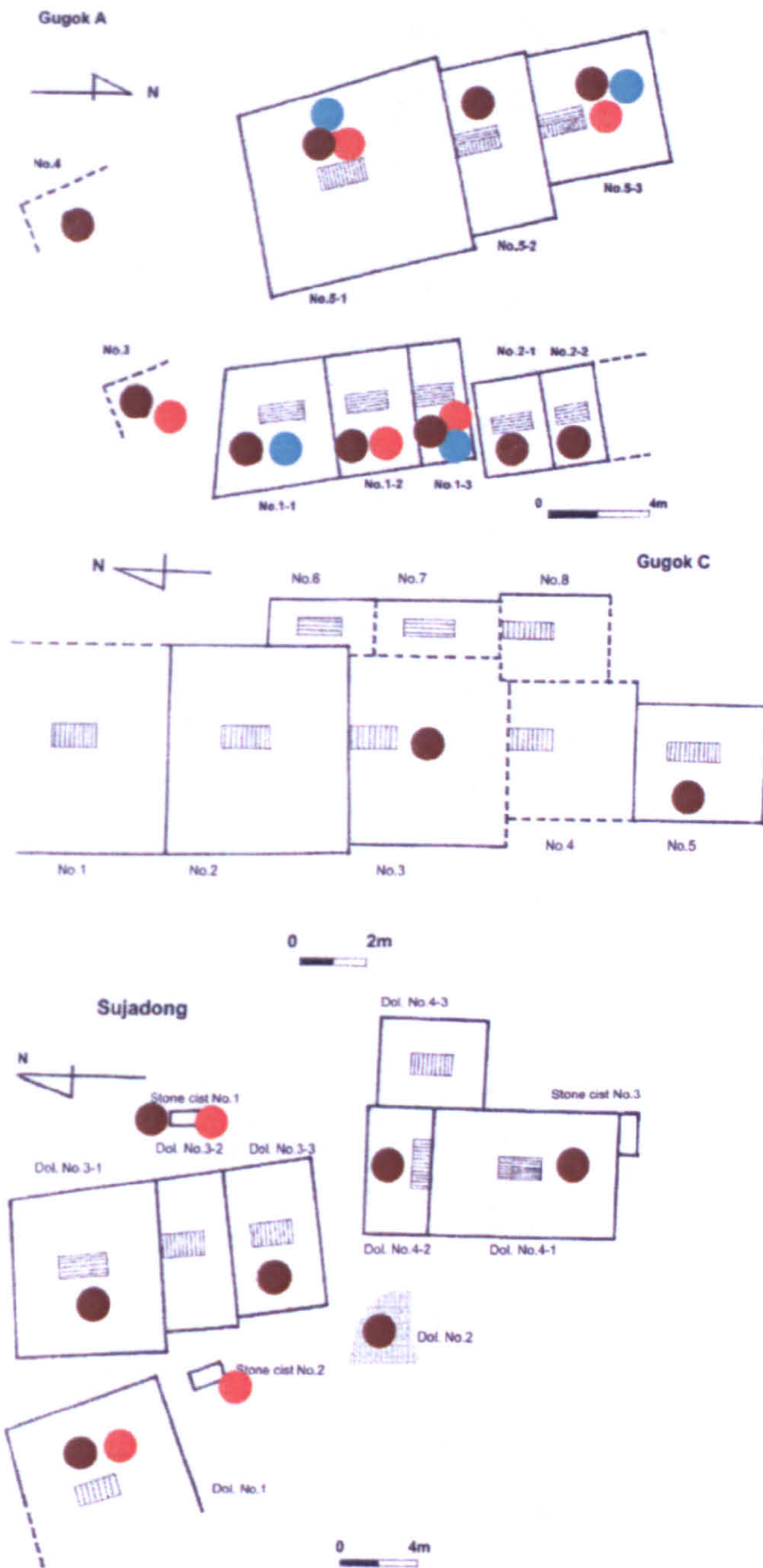
Anja River sites (continued)



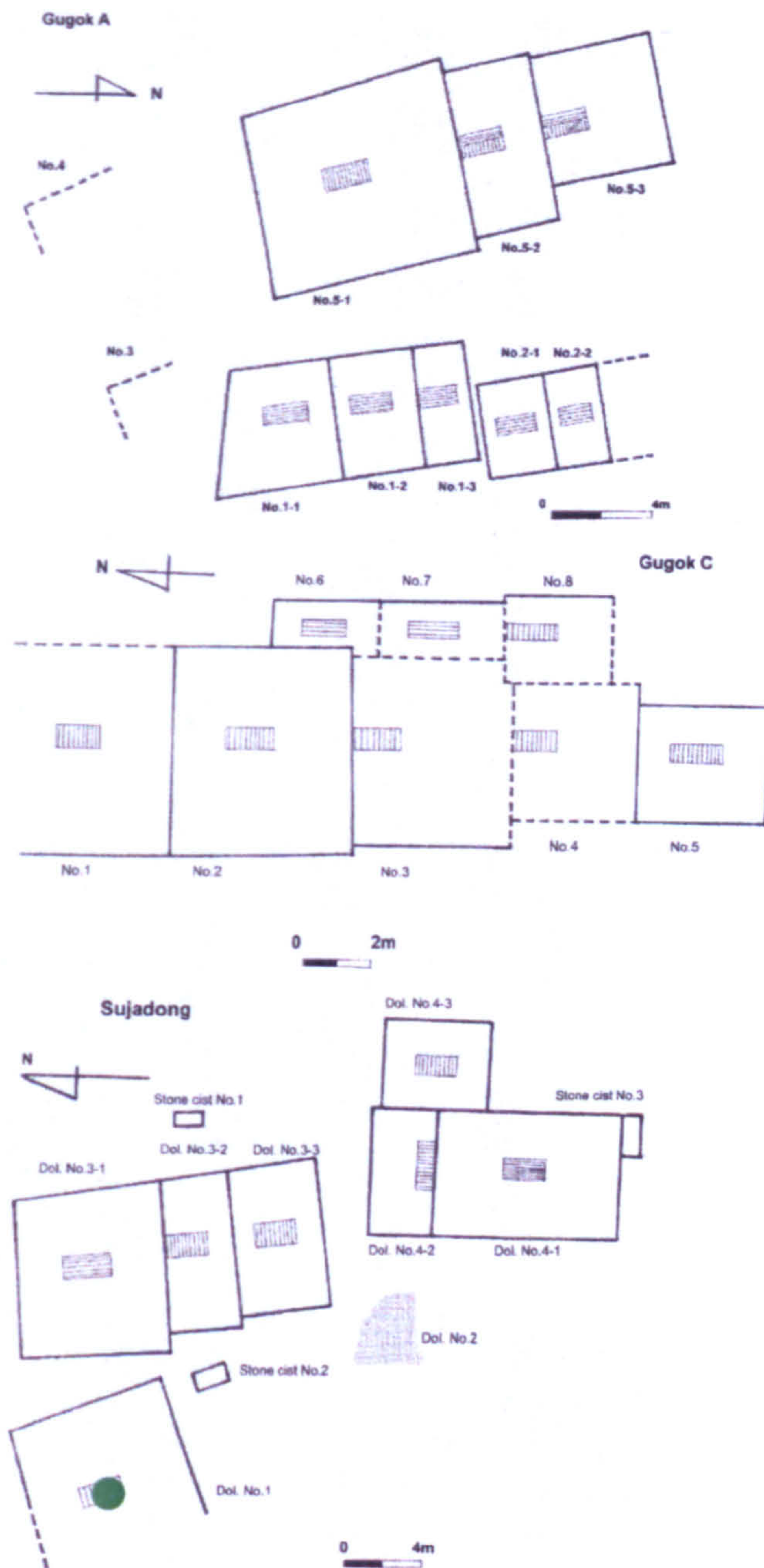
Objects deposited *within* the burial chamber of graves from the Anja River sites (Gugok A, Gugok C and Sujwadong). Circles indicate the presence of whole stone daggers (green), whole stone arrowheads (blue), other whole stone objects (purple), broken stone objects, including daggers and arrowheads (yellow), plain pottery (brown) and red burnished pottery (red).



Nature of objects (excluding ceramics) deposited *outside* the burial chamber of graves from the Anja River sites (Gugok A, Gugok C and Sujwadong). Circles indicate the presence of whole objects (red), broken objects (blue) and unfinished objects (green).



Ceramics deposited *outside* the burial chamber of graves from the Anja River sites (Gugok A, Gugok C and Sujwadong). Circles indicate the presence of plain pottery (brown), red burnished pottery (red), and ceramic vessel bases that have holes drilled in the centre (blue).



Deposition practices observed at burials from Anja River sites (Gugok A, Gugok C and Sujwadong). Circles denote the practice of placing objects on top of the burial chamber wall (yellow), the practice of incorporating objects into the fabric of the burial chamber structure (red), the practice of depositing objects under the stone cist or burial slab (green), and the practice of using ceramic vessel sherds to pave the burial chamber floor (blue).