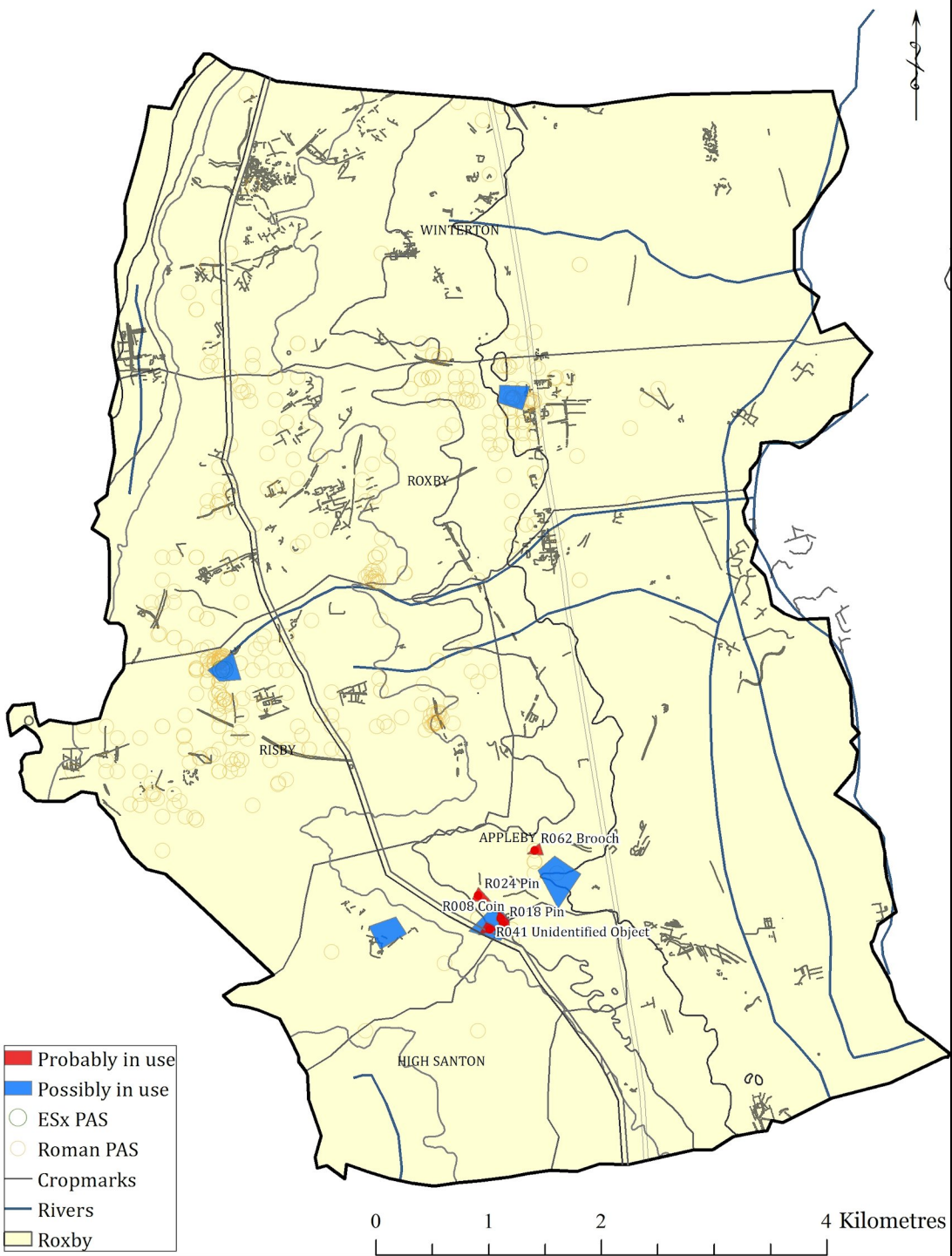


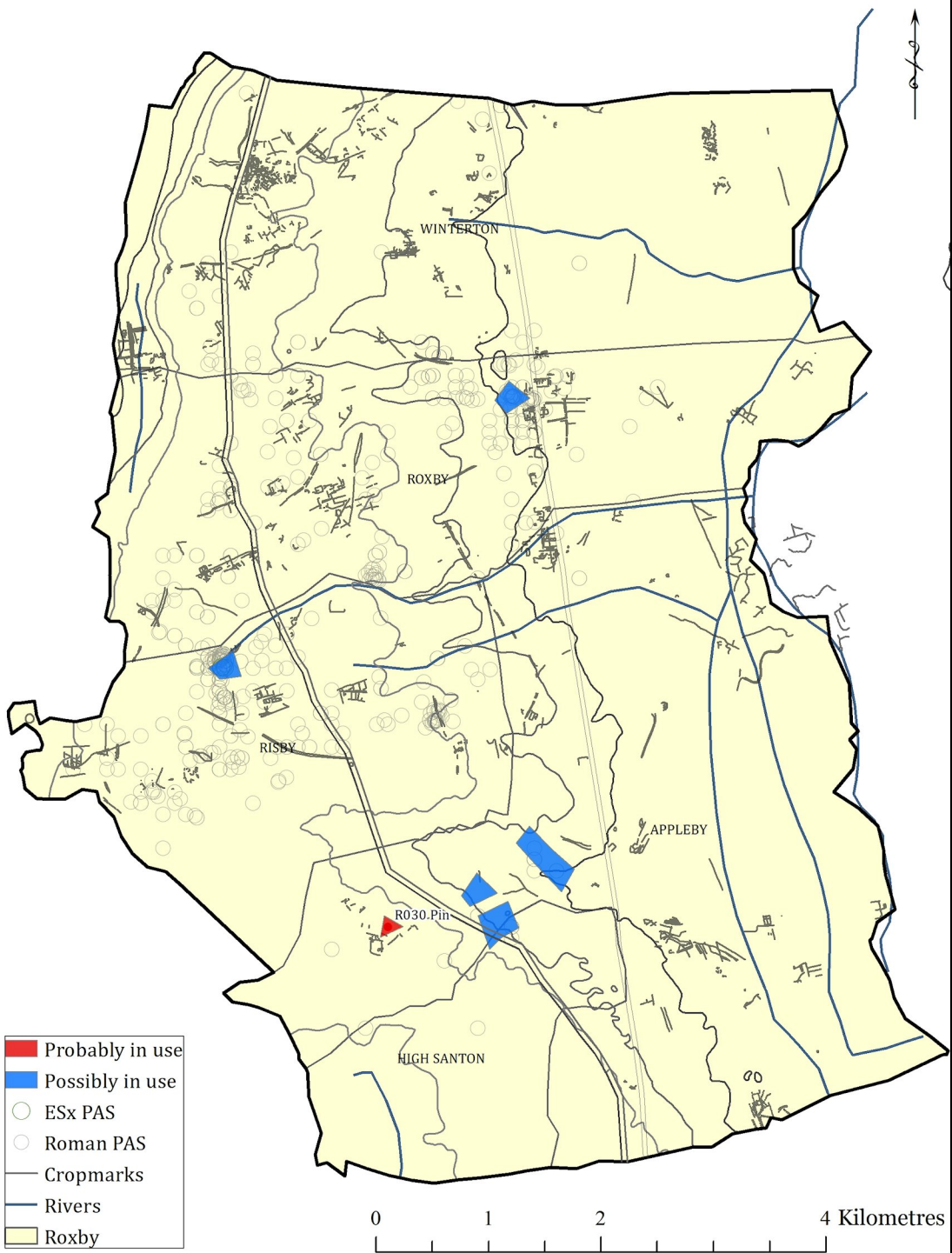
Appendix 5: Refined Chronologies

Figs. 4.43, 4.49 MSx-LSx Roxby through time



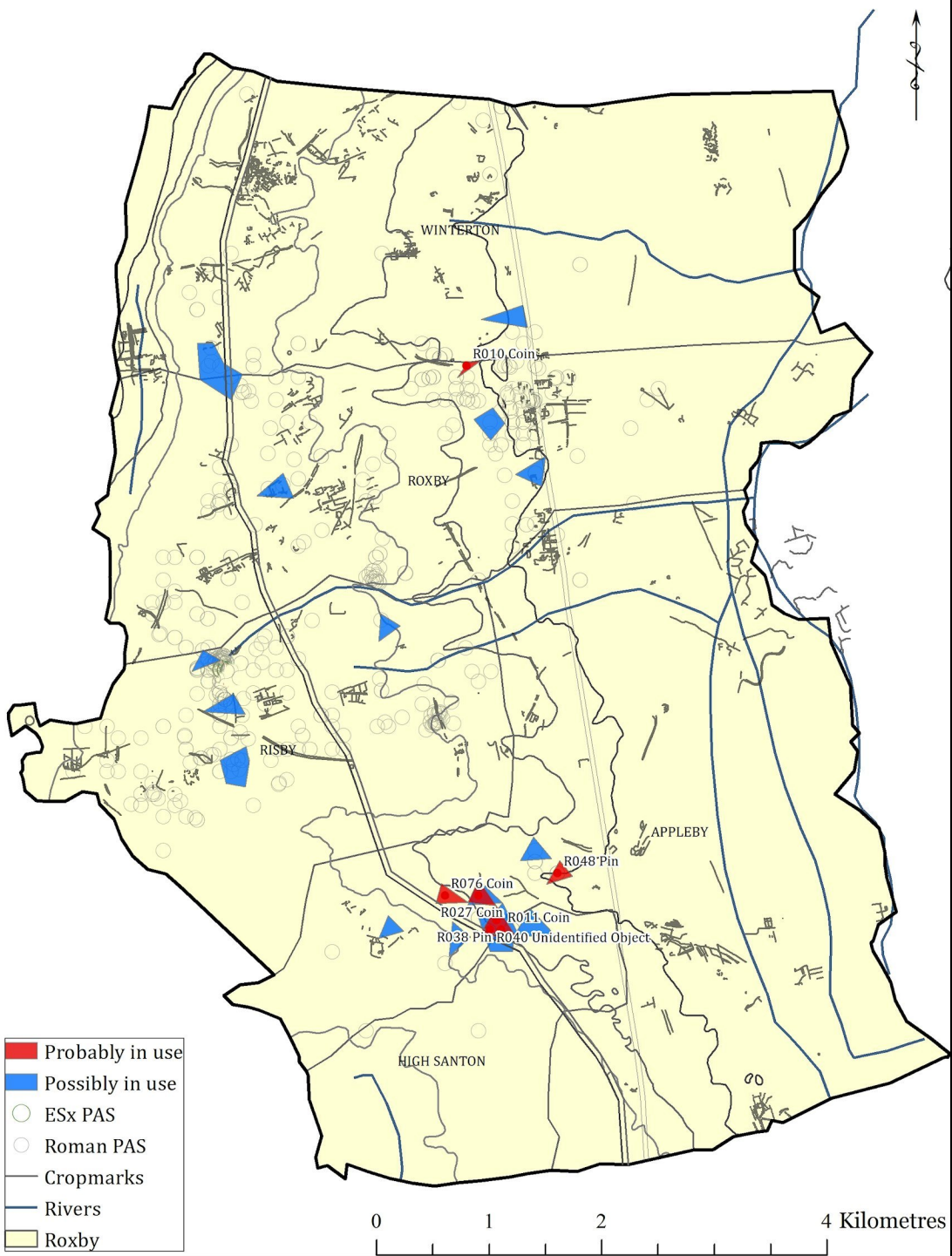
- Probably in use
- Possibly in use
- ESx PAS
- Roman PAS
- Cropmarks
- Rivers
- Roxby

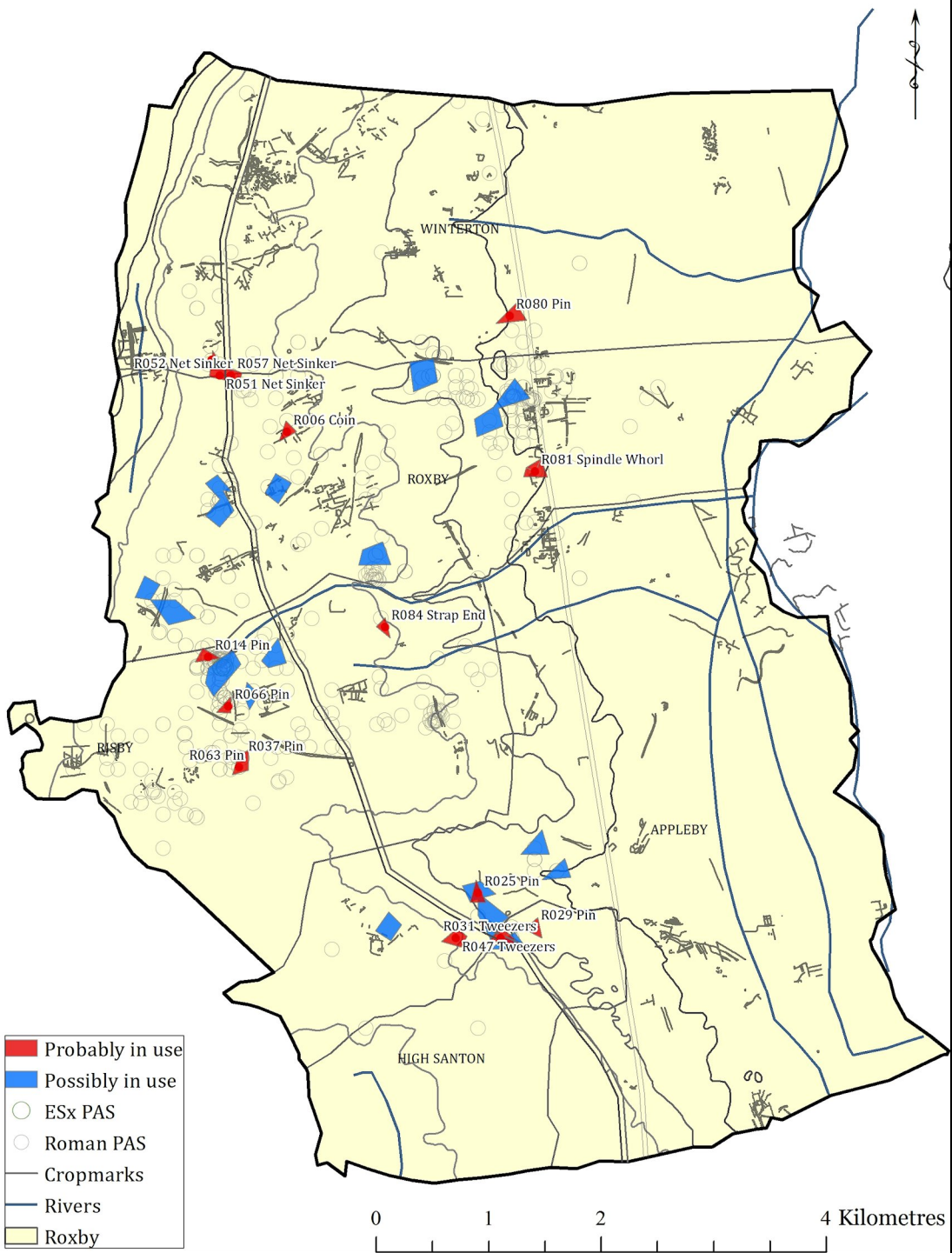
0 1 2 4 Kilometres



- Probably in use
- Possibly in use
- ESx PAS
- Roman PAS
- Cropmarks
- Rivers
- Roxby

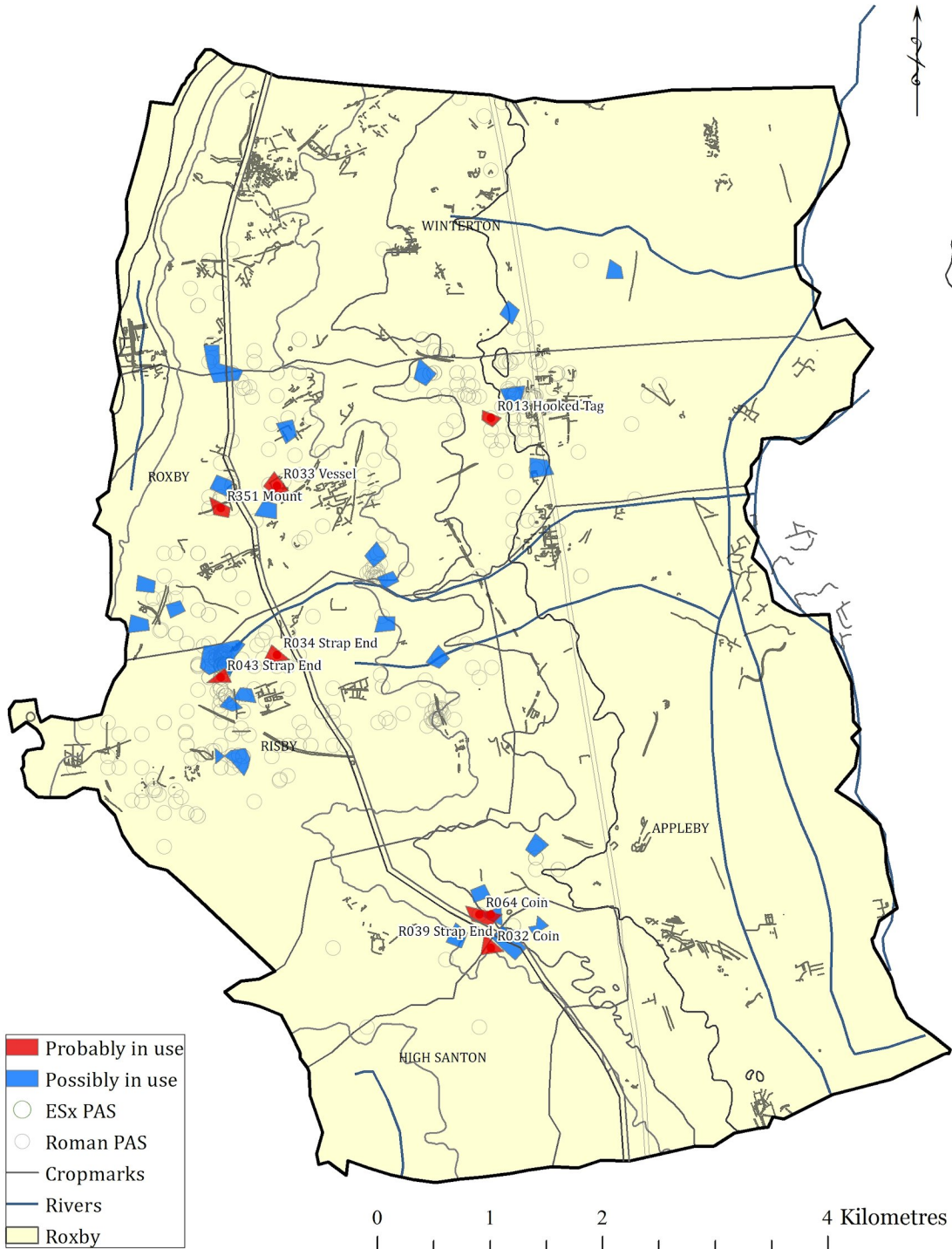
0 1 2 4 Kilometres





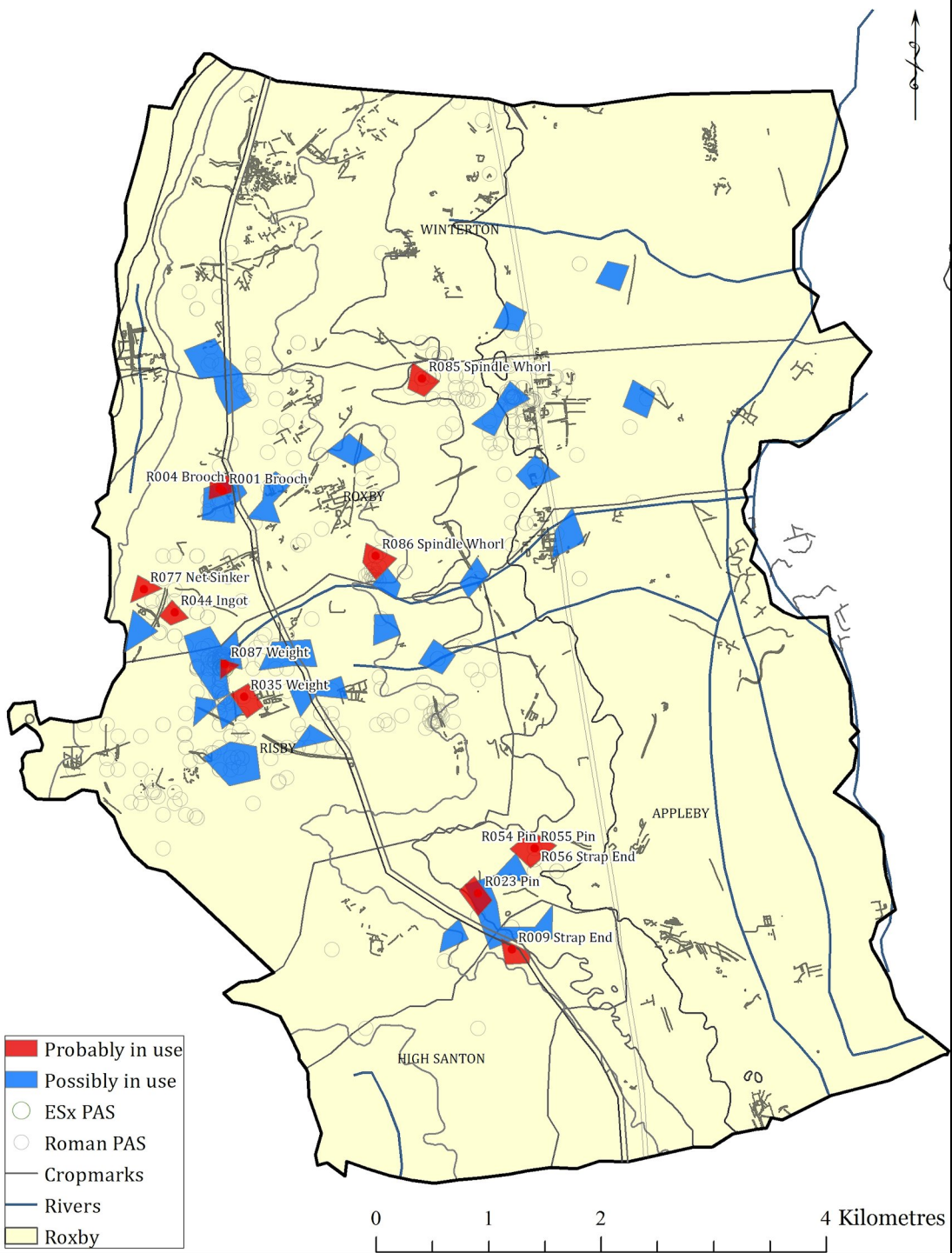
- Probably in use
- Possibly in use
- ESx PAS
- Roman PAS
- Cropmarks
- Rivers
- Roxby

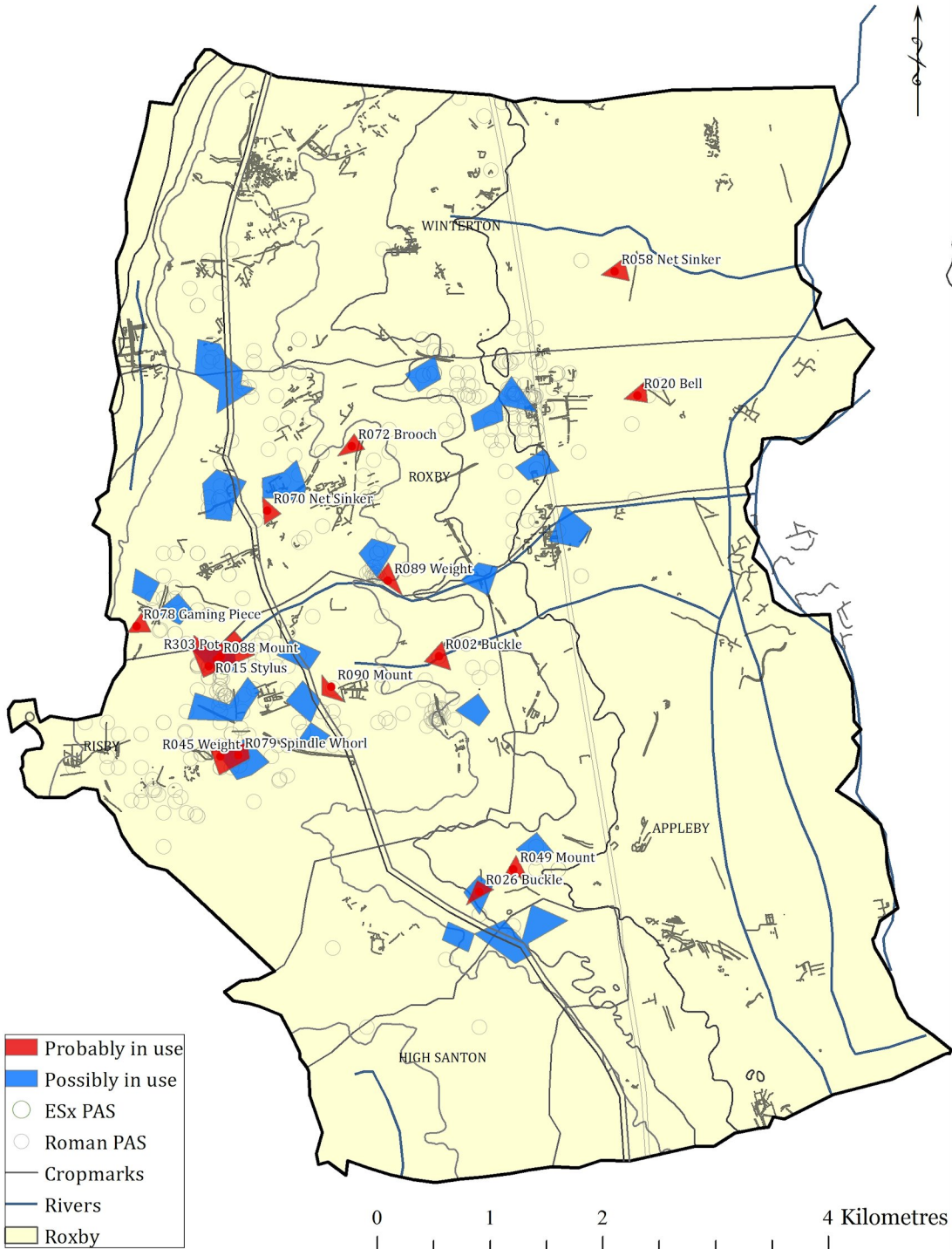


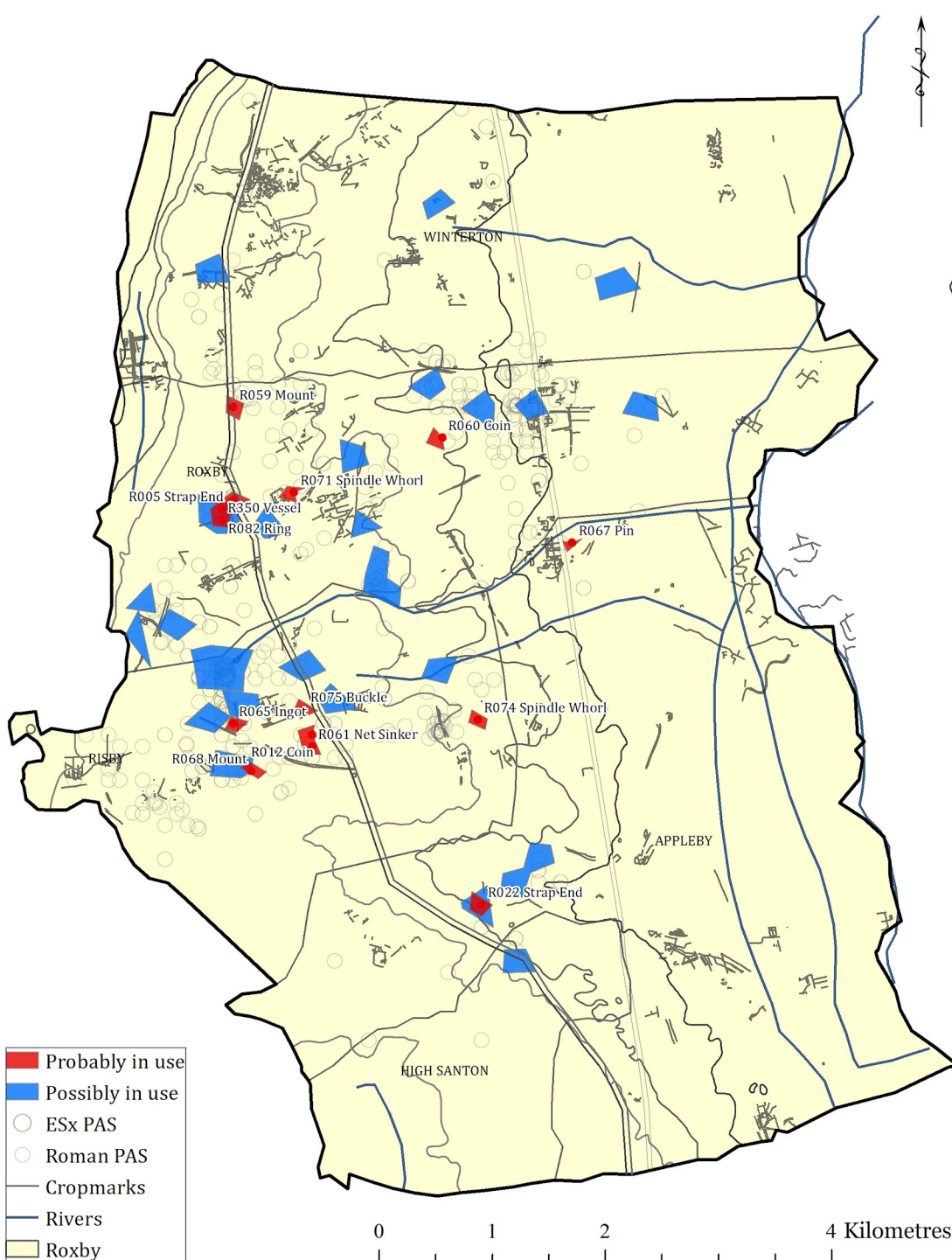


- Probably in use
- Possibly in use
- ESx PAS
- Roman PAS
- Cropmarks
- Rivers
- Roxby

0 1 2 4 Kilometres

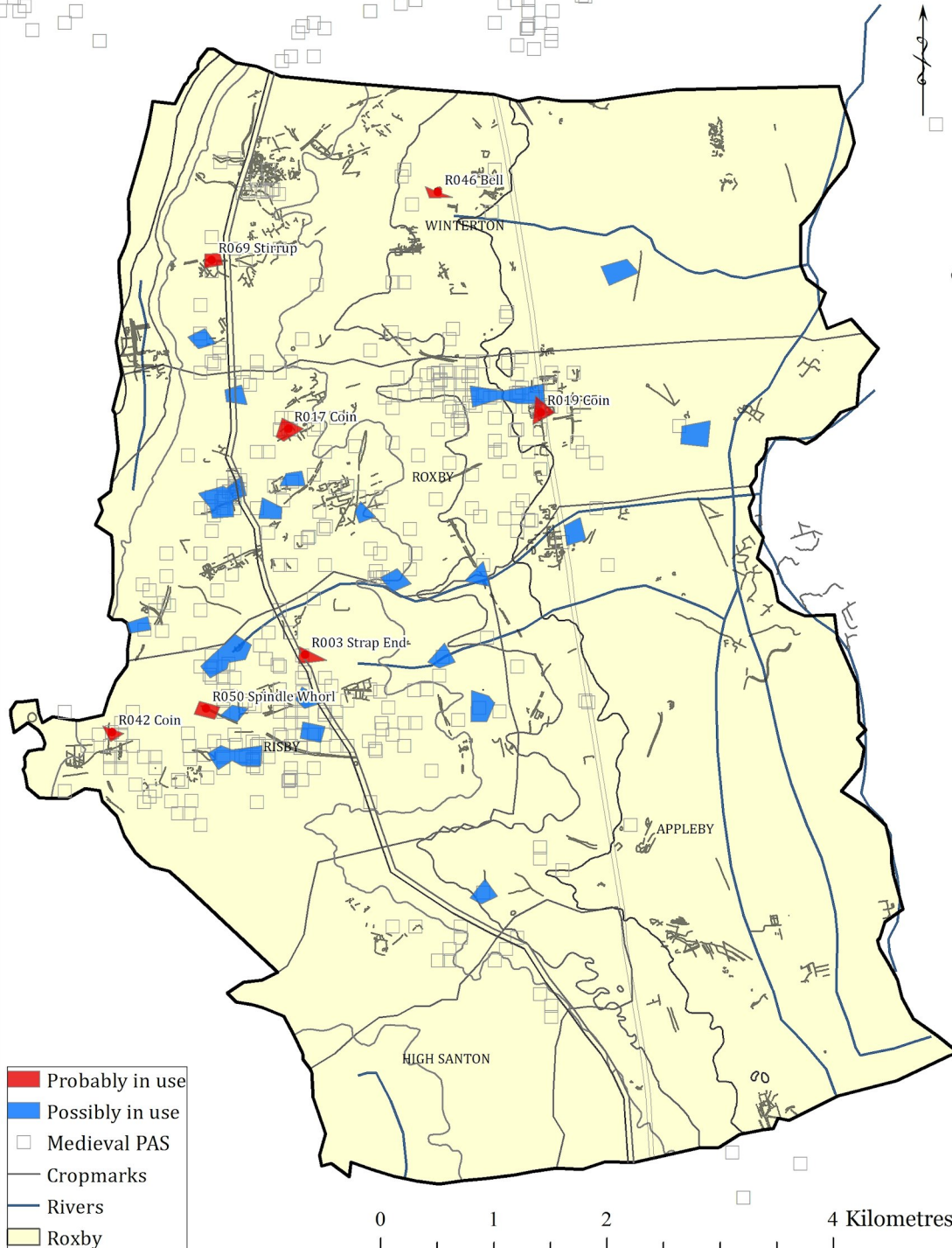






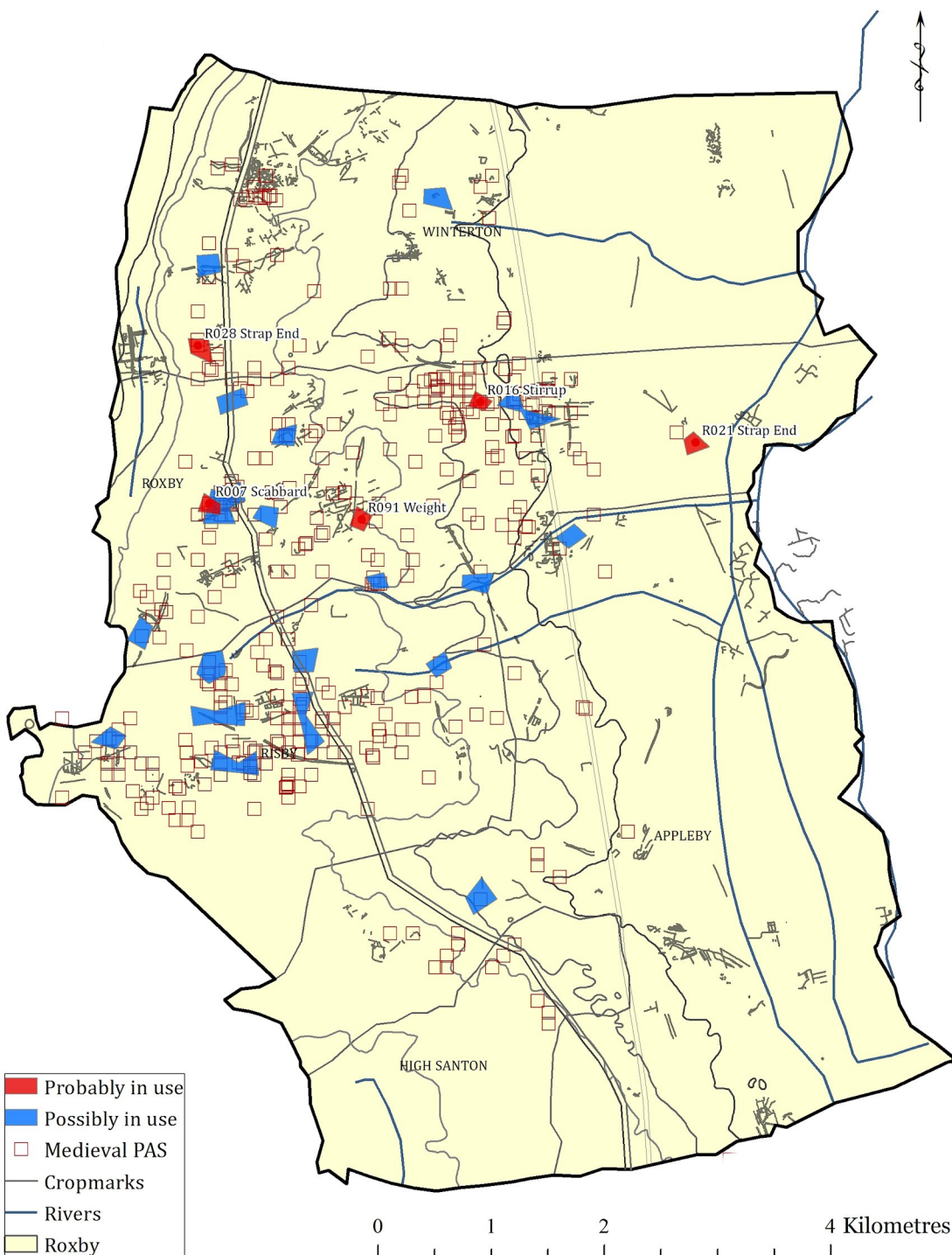
- Probably in use
- Possibly in use
- ESx PAS
- Roman PAS
- Cropmarks
- Rivers
- Roxby

0 1 2 4 Kilometres



- Probably in use
- Possibly in use
- Medieval PAS
- Cropmarks
- Rivers
- Roxby

0 1 2 4 Kilometres

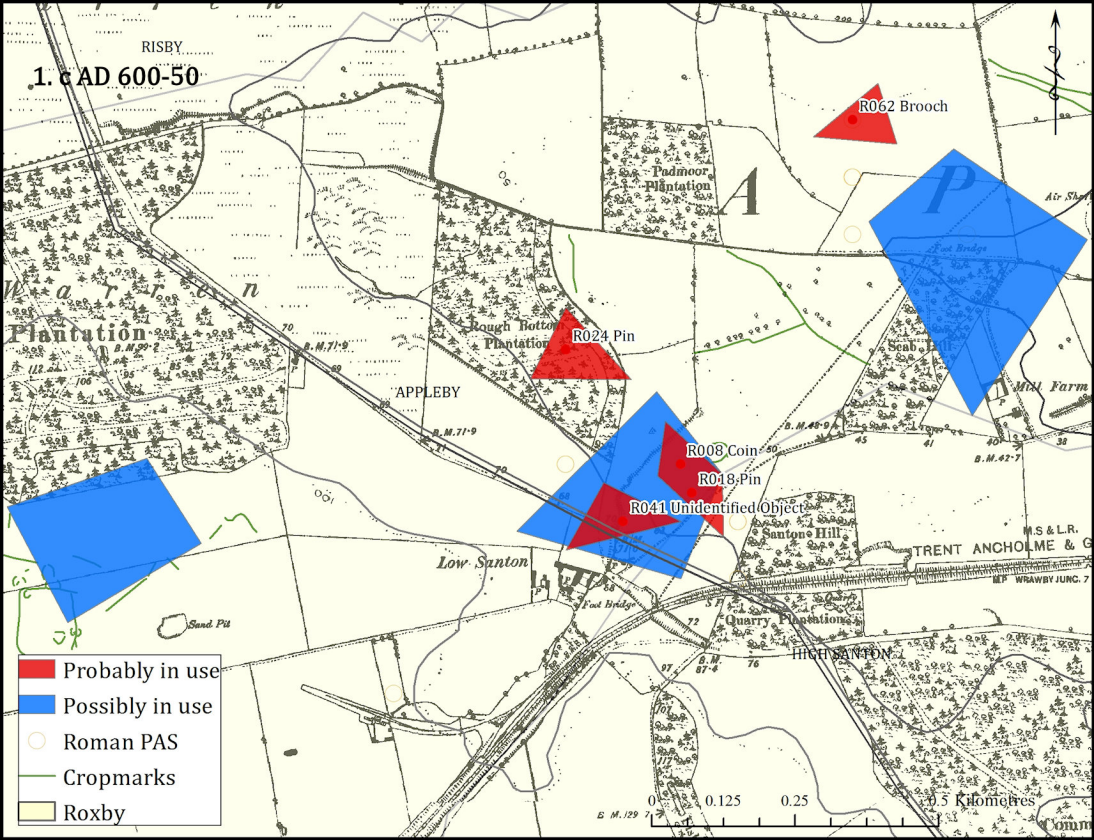


- Probably in use
- Possibly in use
- Medieval PAS
- Cropmarks
- Rivers
- Roxby

0 1 2 4 Kilometres

Figs. 4.44 MSx Santon through time

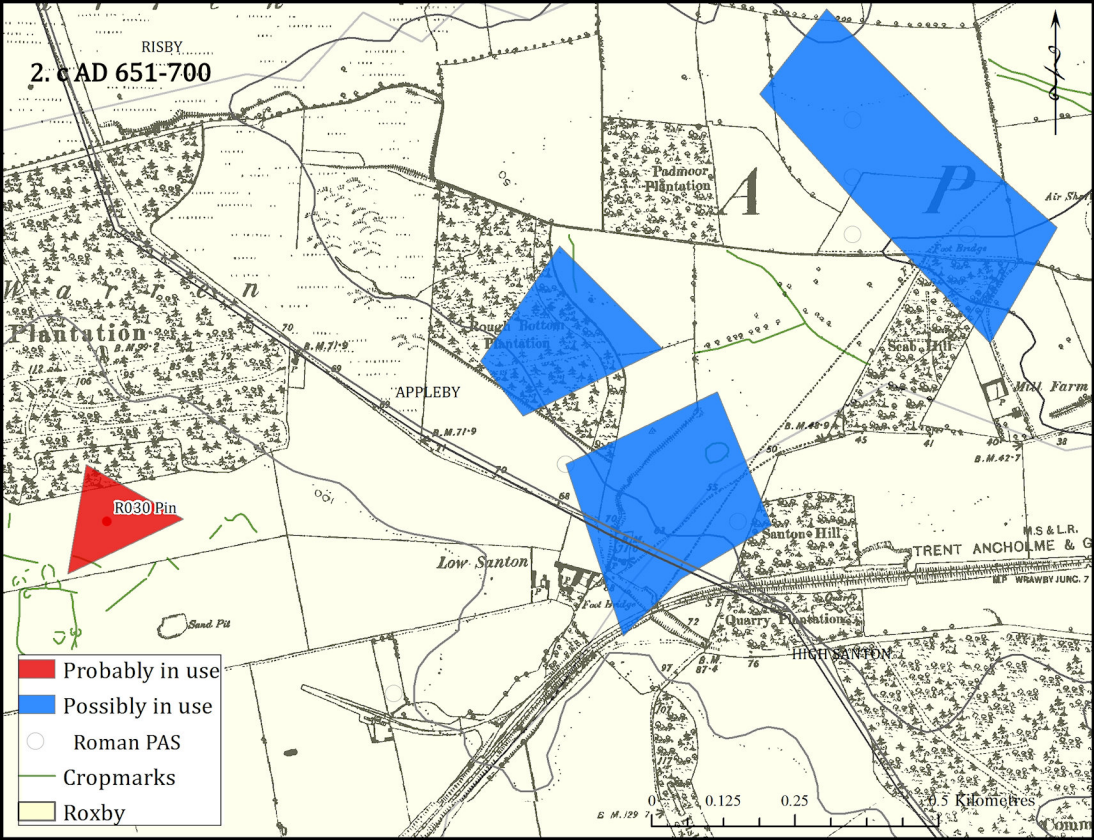
1. CAD 600-50




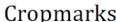



- Probably in use
- Possibly in use
- Roman PAS
- Cropmarks
- Roxby

0 0.125 0.25 0.5 Kilometres

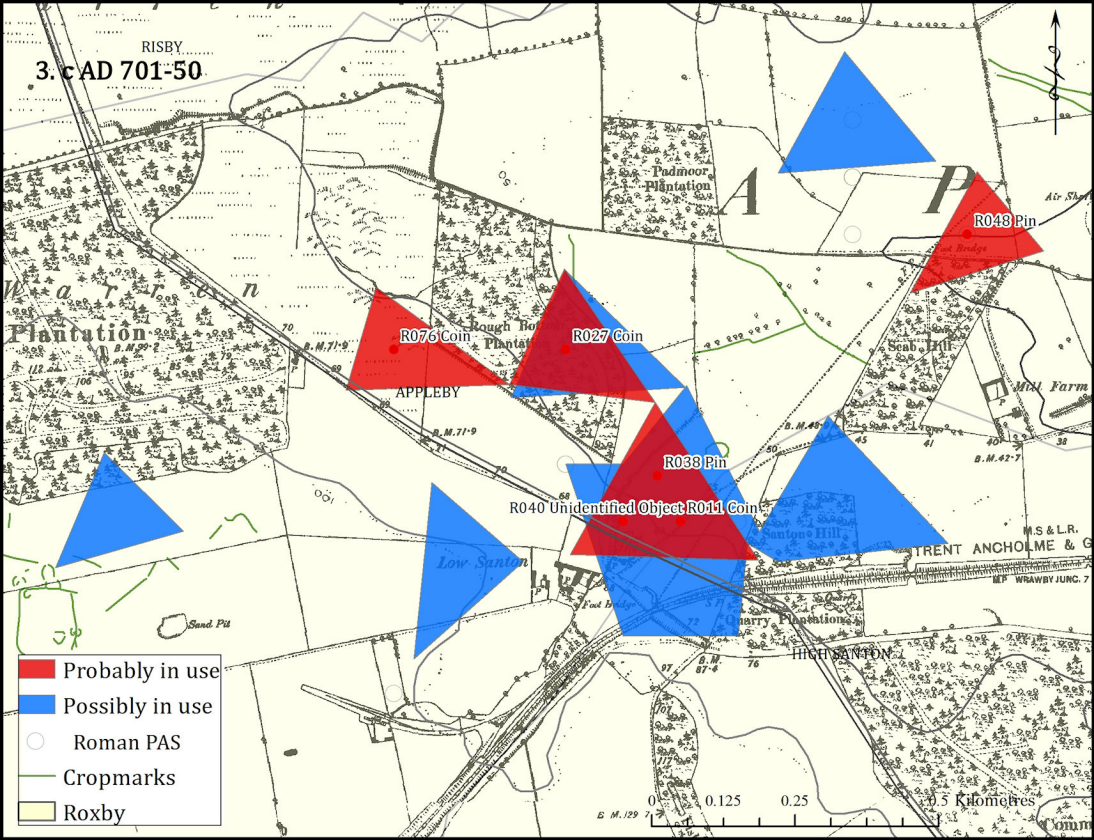
RISBY
2. c AD 651-700



-  Probably in use
-  Possibly in use
-  Roman PAS
-  Cropmarks
-  Roxby

0 0.125 0.25 0.5 Kilometres

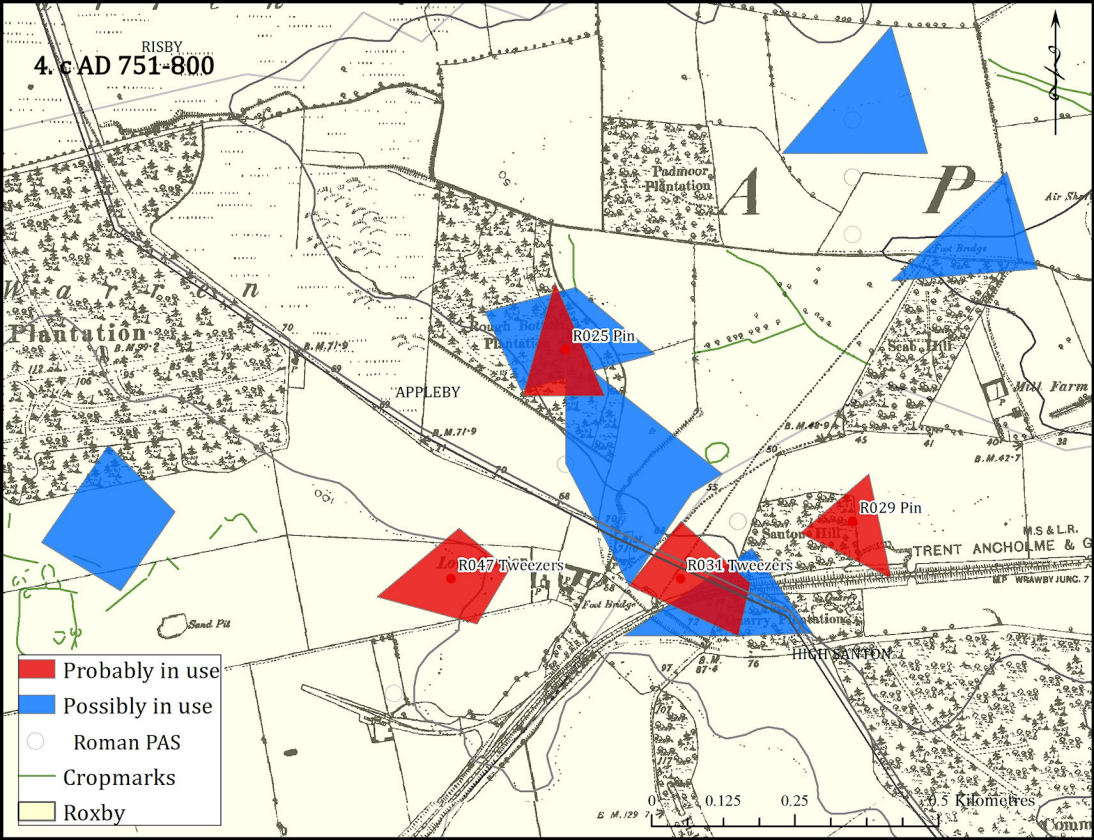
RISBY
3. cAD 701-50



- Probably in use
- Possibly in use
- Roman PAS
- Cropmarks
- Roxby

0 0.125 0.25
0.5 Kilometres

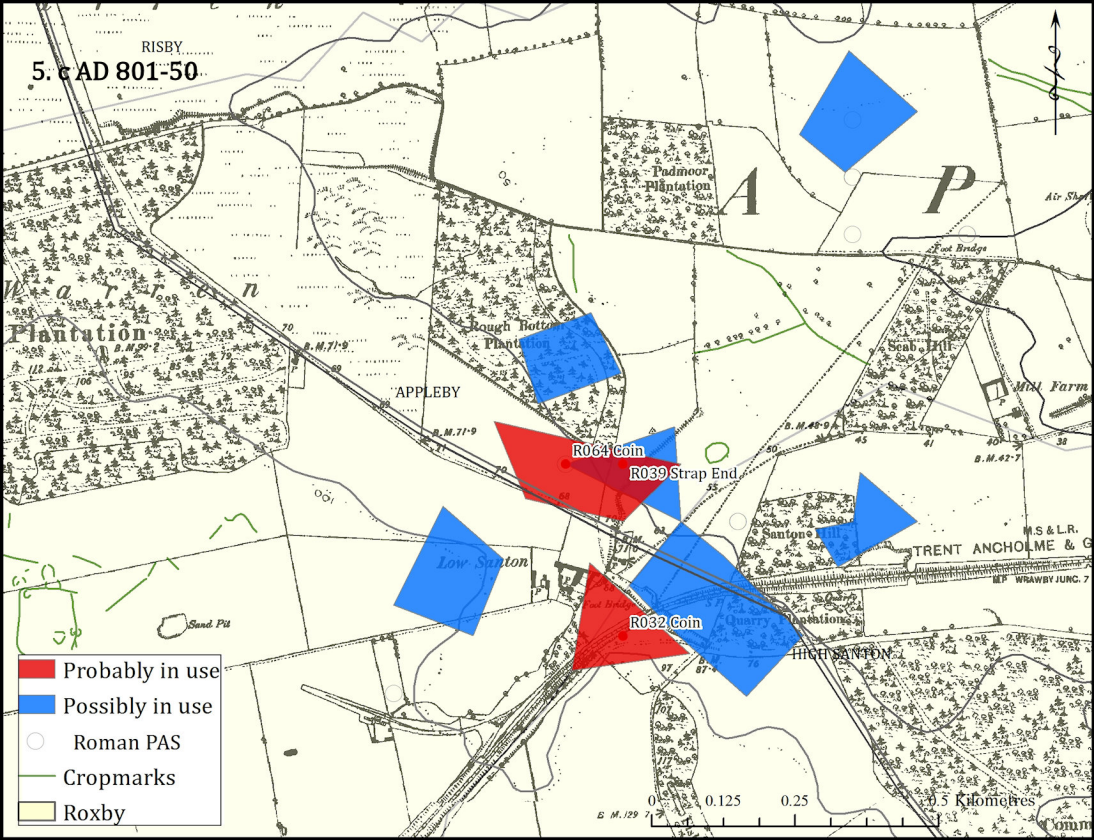
RISBY
4. c AD 751-800



- Probably in use
- Possibly in use
- Roman PAS
- Cropmarks
- Roxby

0 0.125 0.25 0.5 Kilometres

RISBY
5. c AD 801-50



- Probably in use
- Possibly in use
- Roman PAS
- Cropmarks
- Roxby

6. c AD 851-900

RISBY

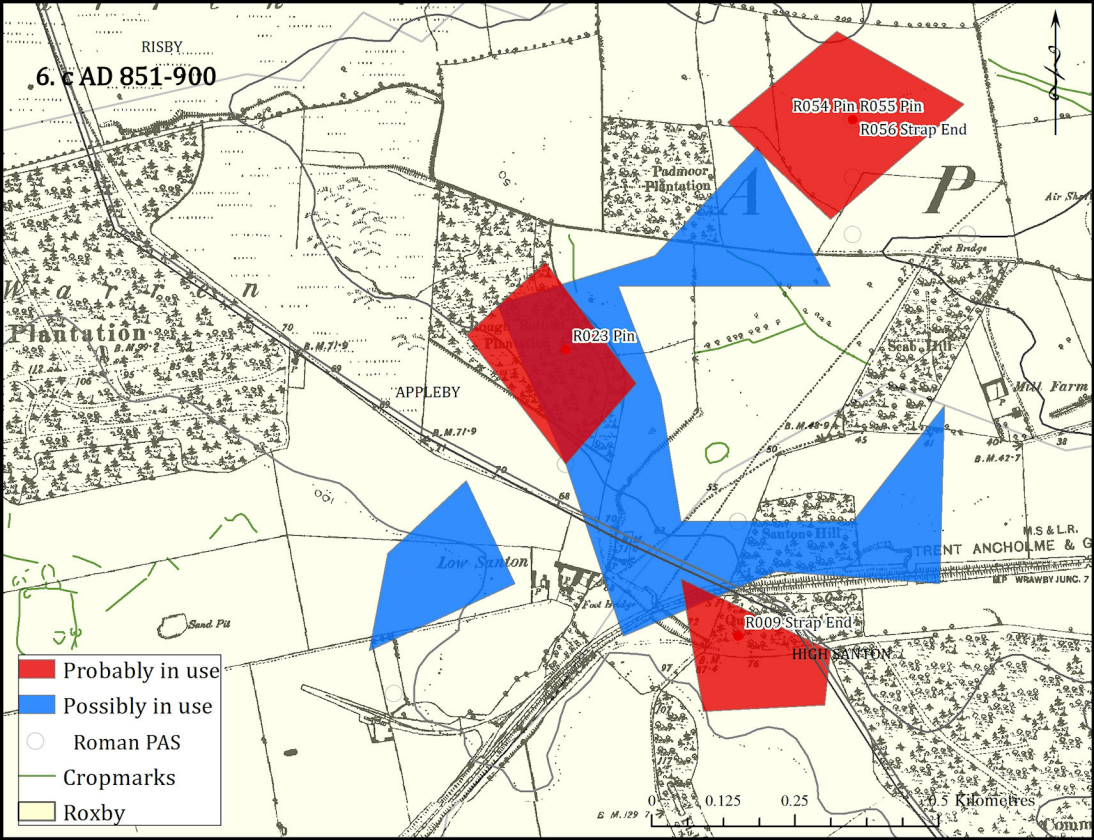
R054 Pin R055 Pin
R056 Strap End

R023 Pin

R009 Strap End

- Probably in use
- Possibly in use
- Roman PAS
- Cropmarks
- Roxby

0 0.125 0.25 0.5 Kilometres



7. c AD 901-850

WINTERTON

St. Mary's Church
(Floange)

ROXYBY

Roxby Grange

R072 Brooch

R070 Net Sinker

- Probably in use
- Possibly in use
- Roman PAS
- Cropmarks
- Roxby

0.25

0.5

Kilometres

RISBY

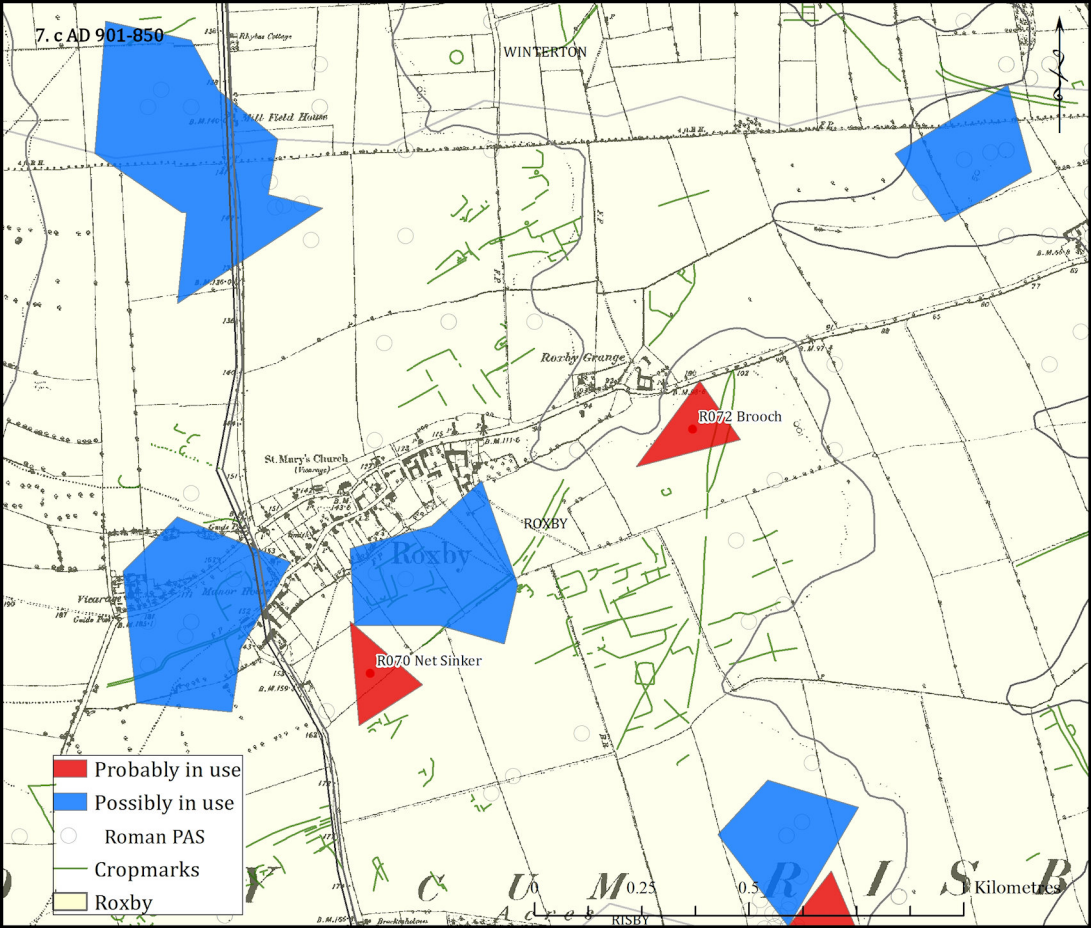
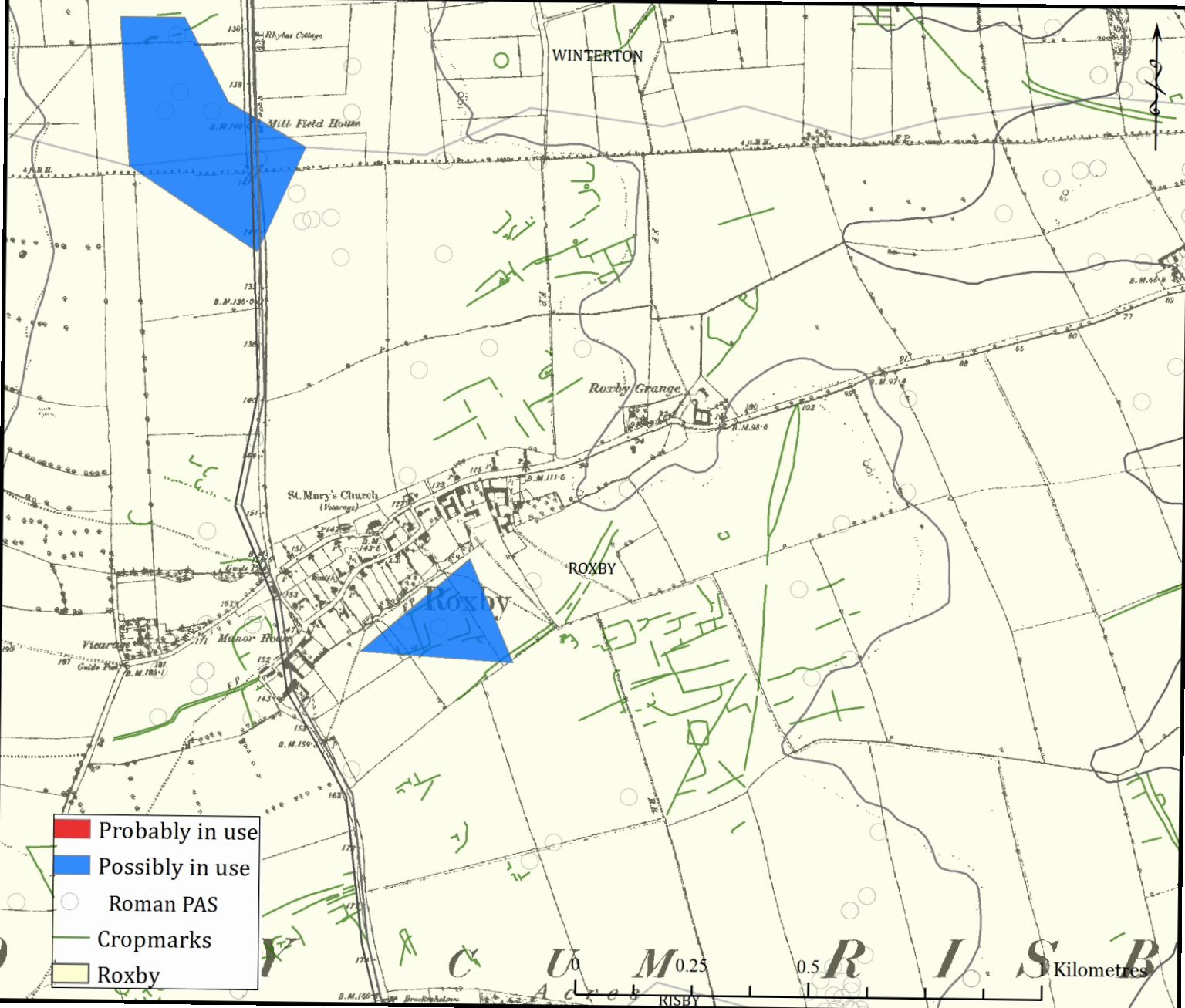


Fig. 4.45 ASx Roxby through time



WINTERTON

ROXBY

- Probably in use
- Possibly in use
- Roman PAS
- Cropmarks
- Roxby

0.5 Kilometres

4. c AD 751-800

R053 Net-Sinker

R052 Net-Sinker R057 Net Sinker

R051 Net-Sinker

WINTERTON

R006 Coin

Roxby Grange

St. Mary's Church
(Floange)

ROXBYP

- Probably in use
- Possibly in use
- Roman PAS
- Cropmarks
- Roxby

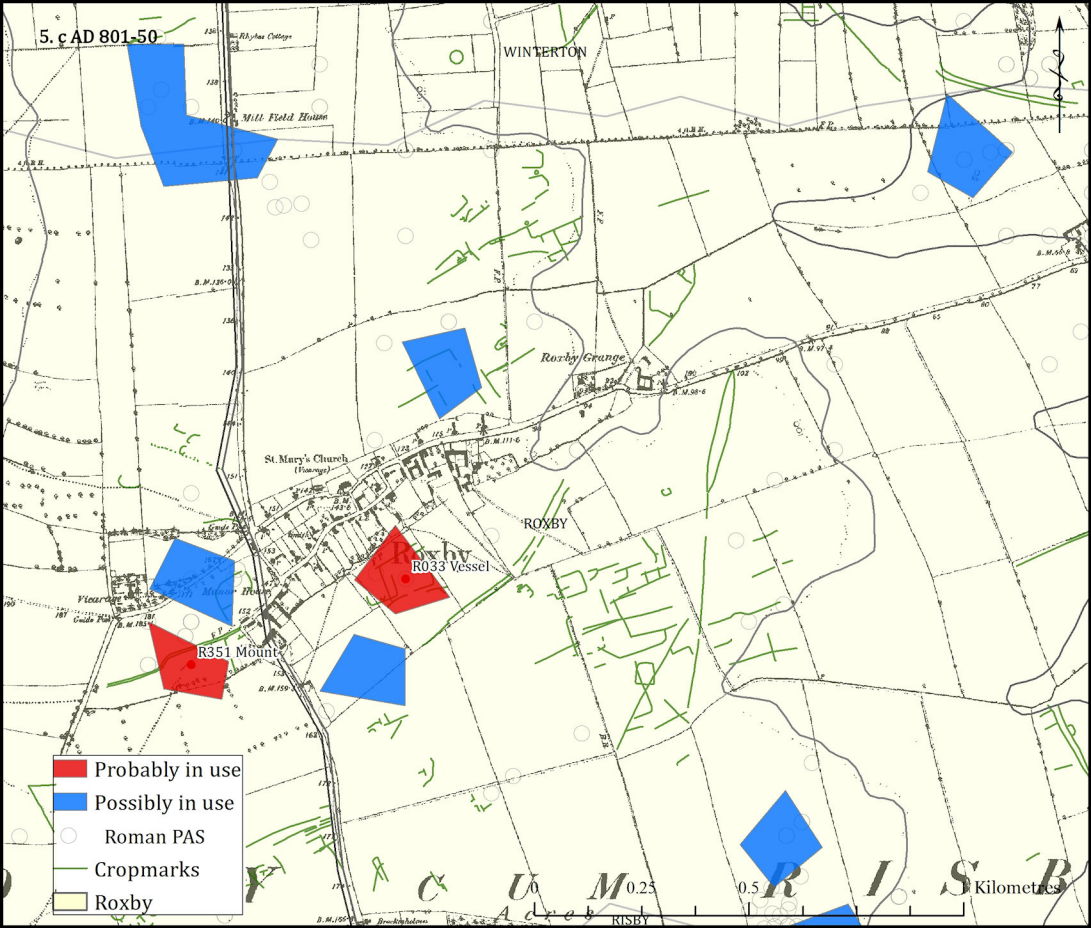
U M 0.25

0.5

R I S B Kilometres

RISBY

5. c AD 801-50



- Probably in use
- Possibly in use
- Roman PAS
- Cropmarks
- Roxby

WINTERTON

Roxby Grange

St. Mary's Church
(Floange)

ROXYBY

R033 Vessel

R351 Mount

0.25 0.5 Kilometres

6. c AD 851-900

WINTERTON

R085 Spindle Whorl

Roxby Grange

St. Mary's Church
(Floange)

ROXYBY

R004 Brooch

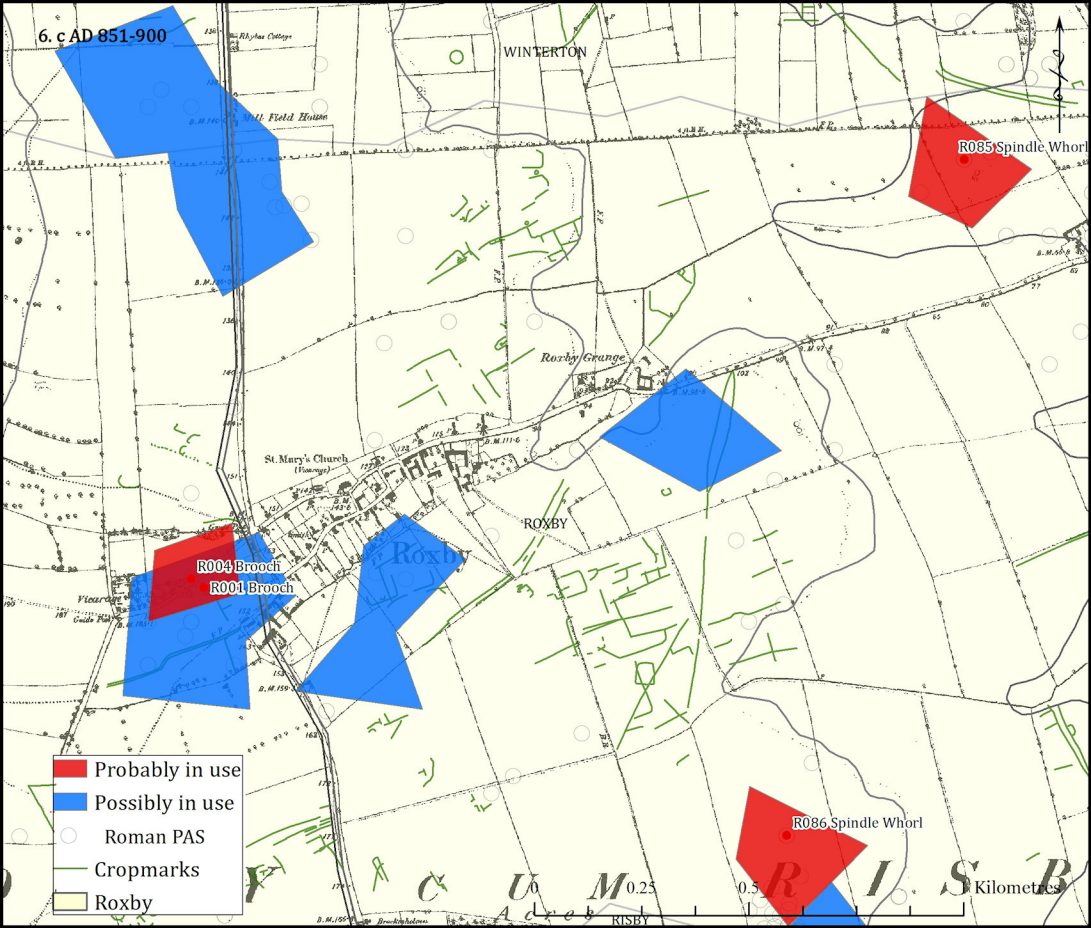
R001 Brooch

R086 Spindle Whorl

- Probably in use
- Possibly in use
- Roman PAS
- Cropmarks
- Roxby

0.25 0.5 Kilometres

RISBY



7. c AD 901-850






WINTERTON

St. Mary's Church
(Floange)

ROBY

R072 Brooch

R070 Net Sinker

-  Probably in use
-  Possibly in use
-  Roman PAS
-  Cropmarks
-  Roxby

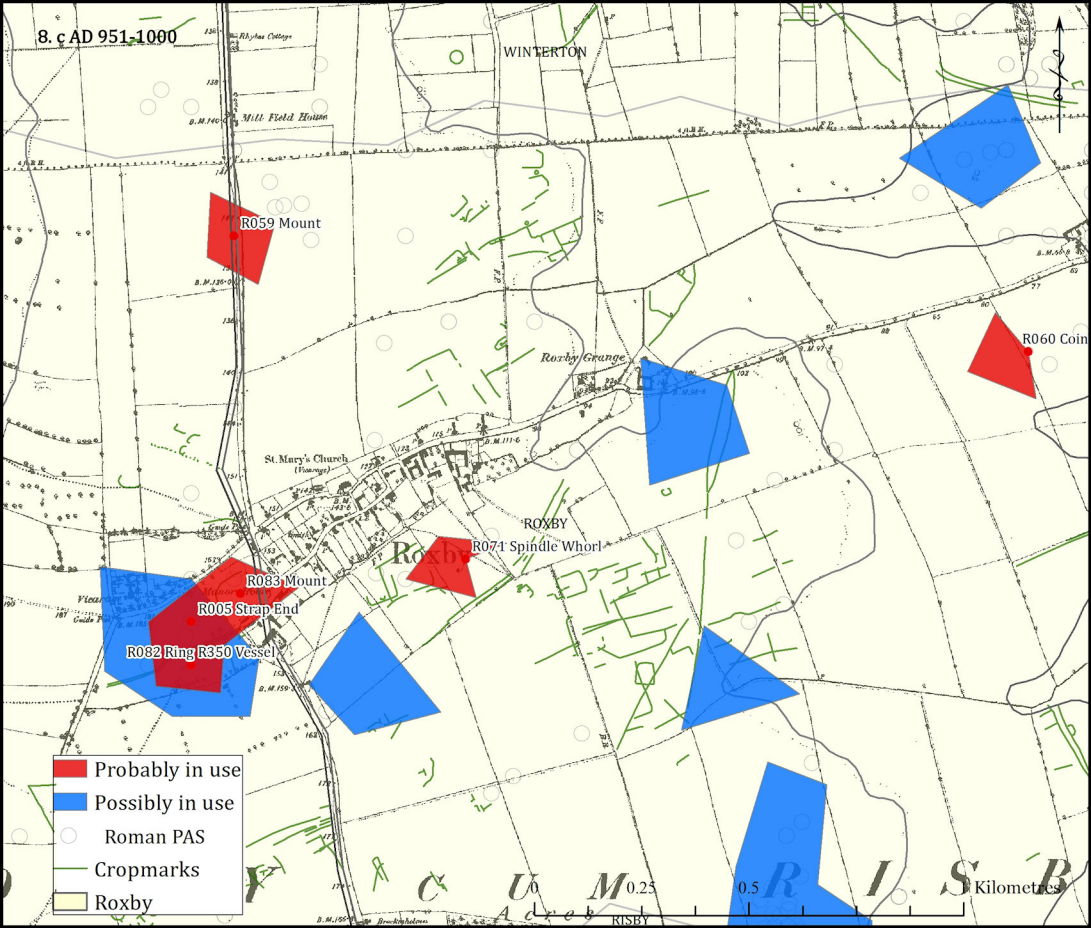
0.25

0.5

Kilometres

RISBY

8. c AD 951-1090



- Probably in use
- Possibly in use
- Roman PAS
- Cropmarks
- Roxby

0.25 0.5 1 1.5 Kilometres

9. c AD 1001-1050

WINTERTON

R017 Coin

Roxby Grange

St. Mary's Church
(Floors)

ROXBY

Roxby

- Probably in use
- Possibly in use
- Medieval PAS
- Cropmarks
- Roxby

0.25

0.5

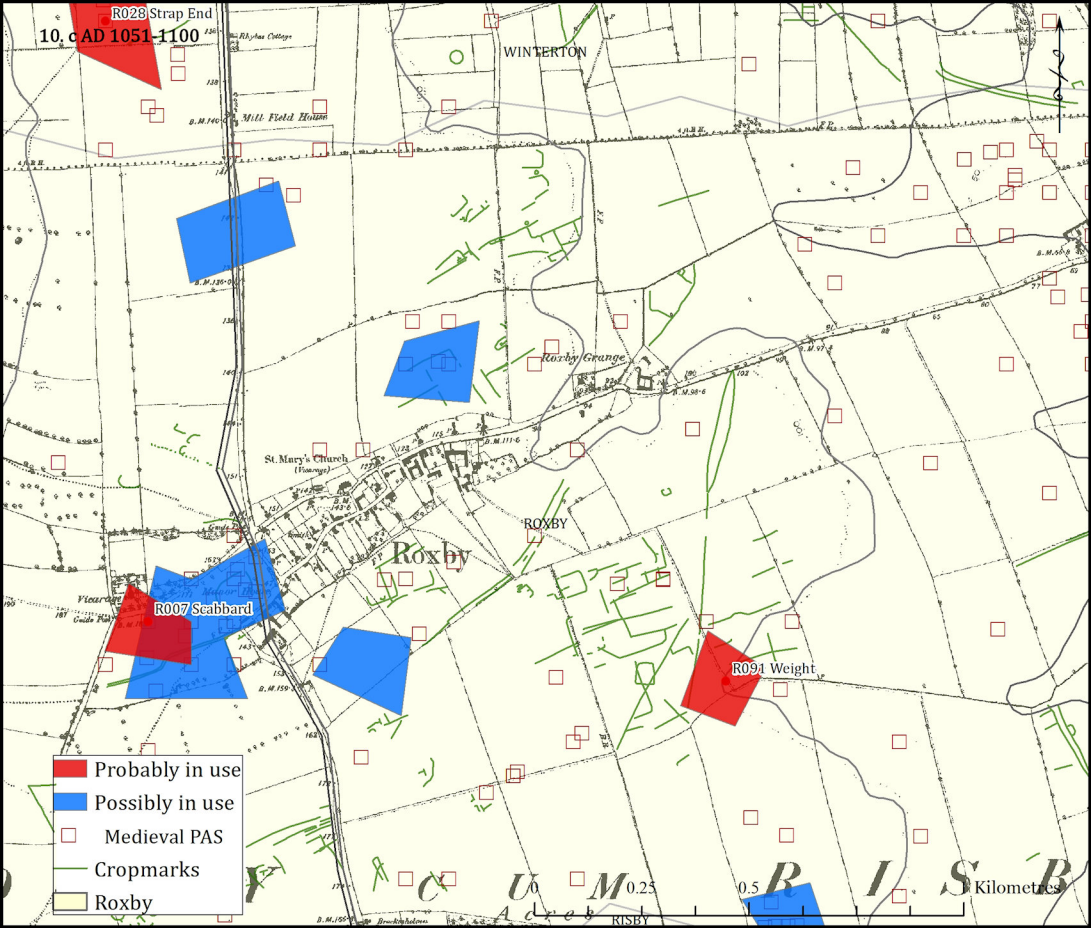
R

I

S

Kilometres

RISBY

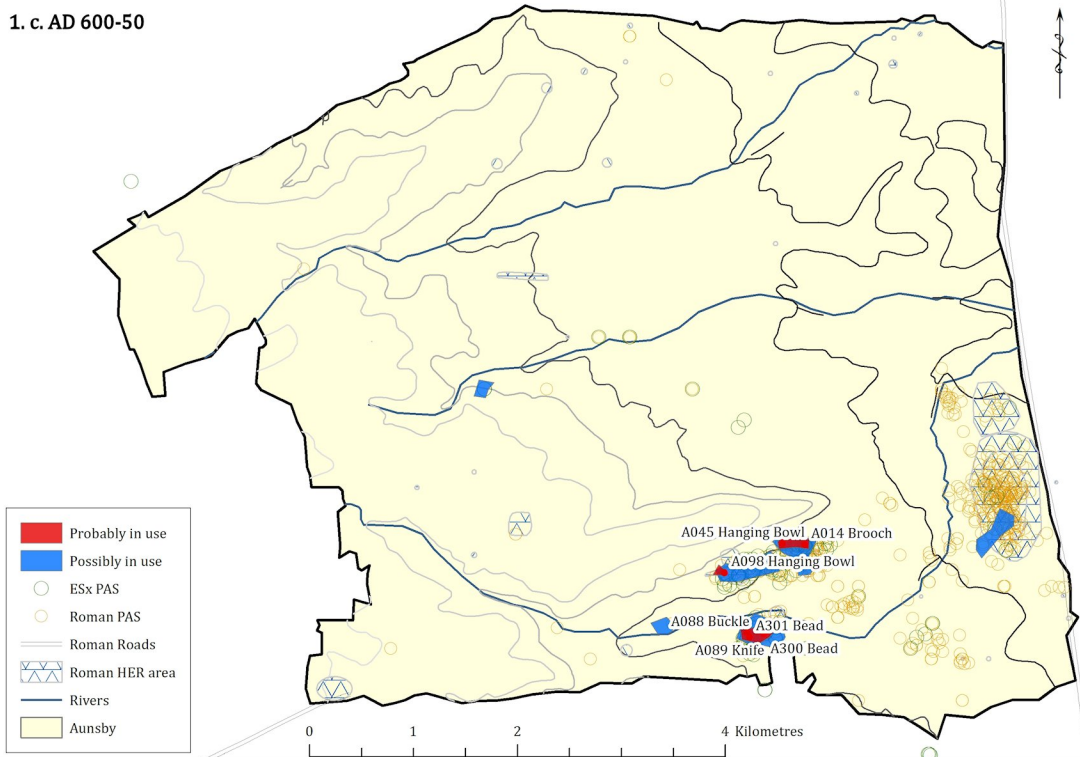


10. c AD 1051-1100

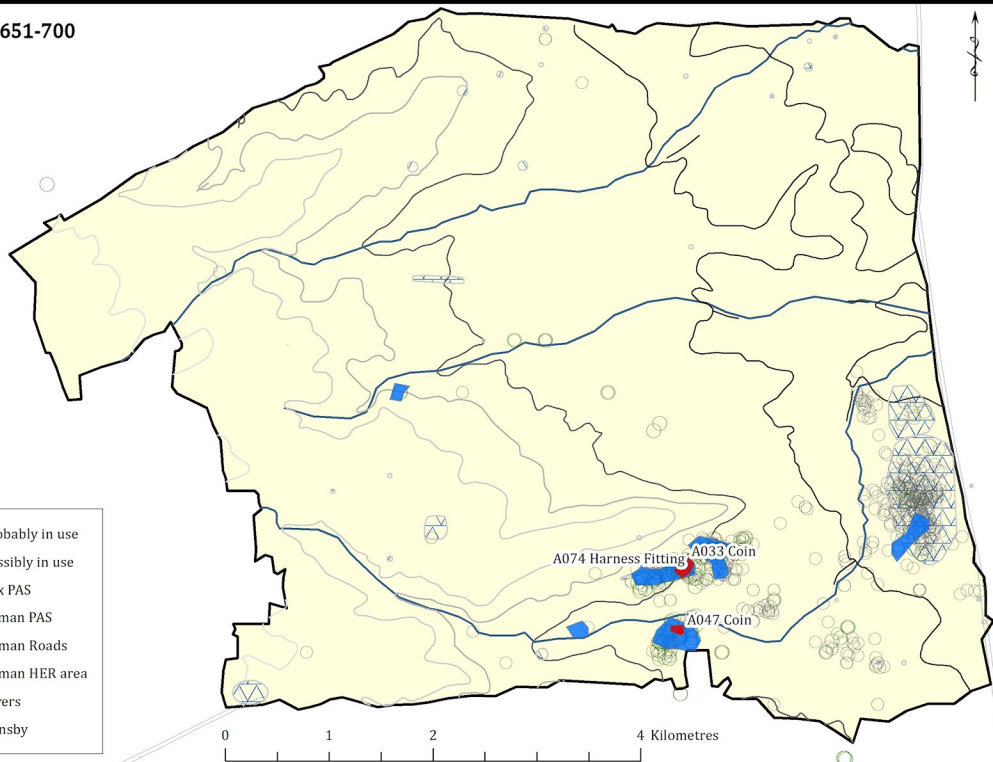
- Probably in use
- Possibly in use
- Medieval PAS
- Cropmarks
- Roxby

Fig. 5.52, 5.57MSx-LSx Aunsby through time

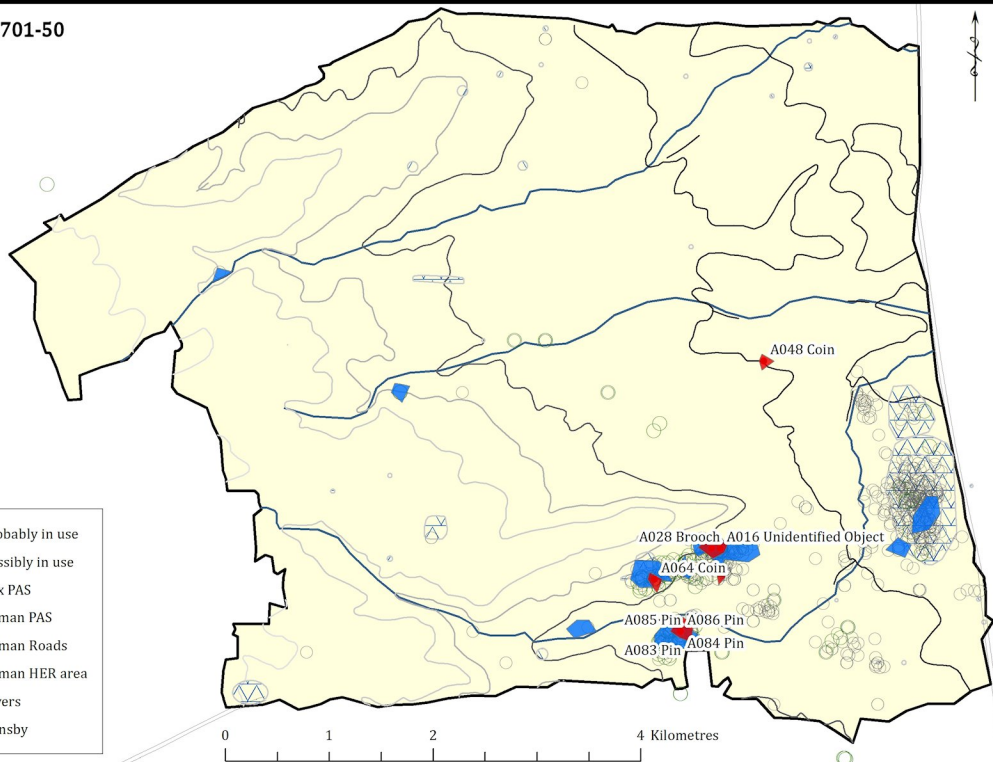
1. c. AD 600-50



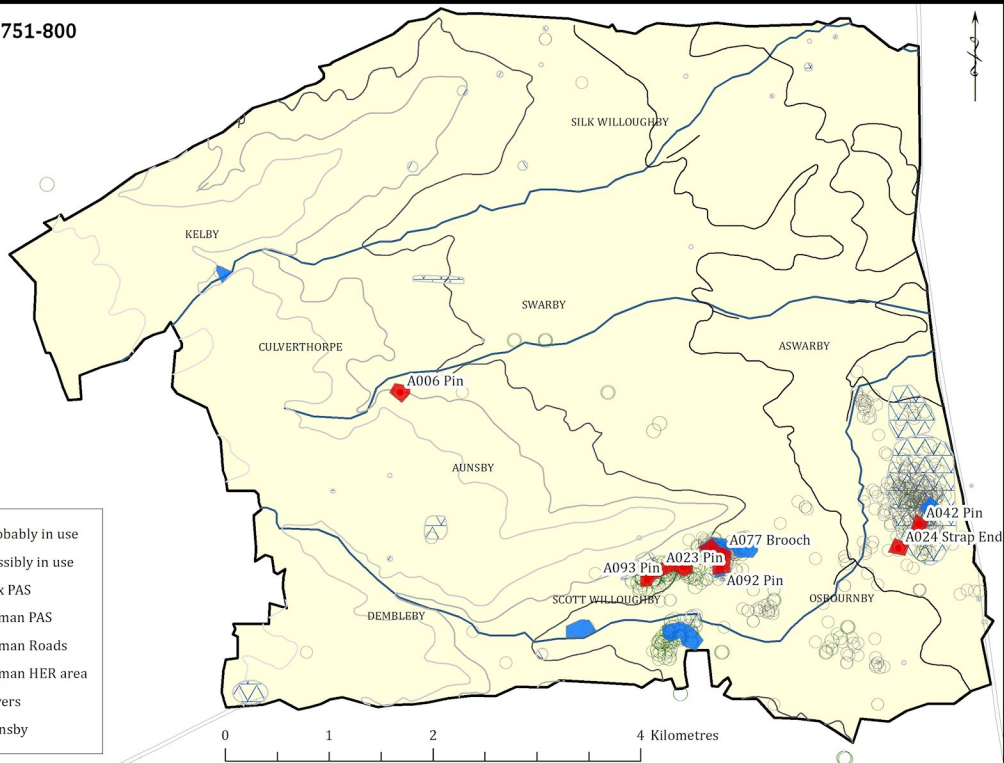
2. c. AD 651-700



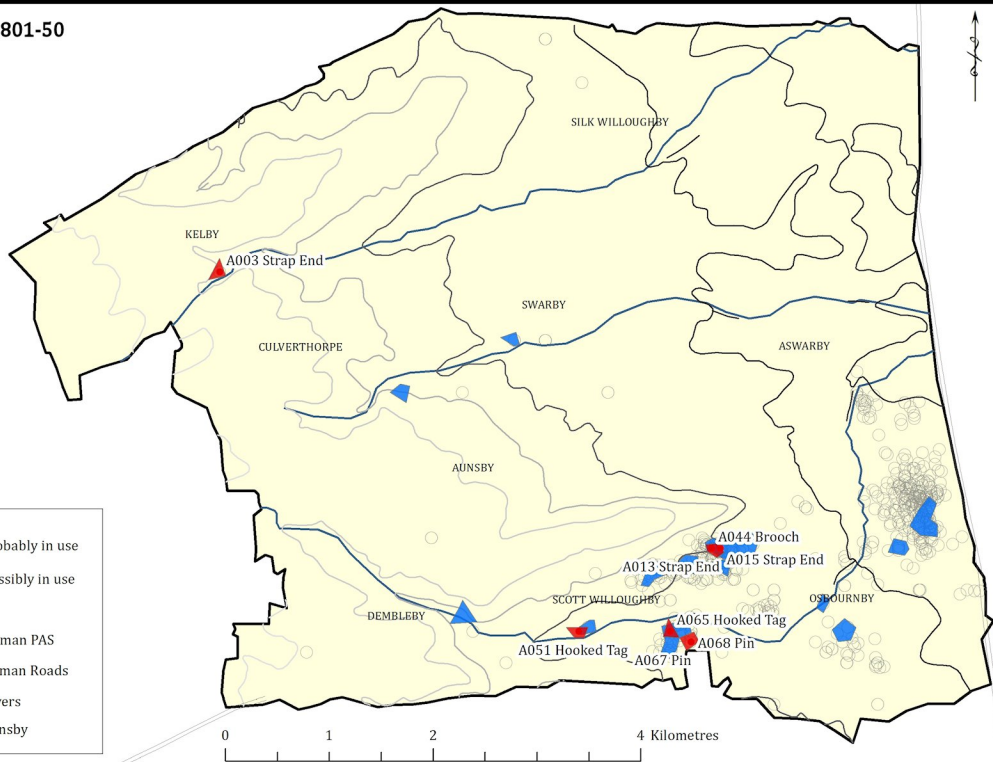
3. c. AD 701-50



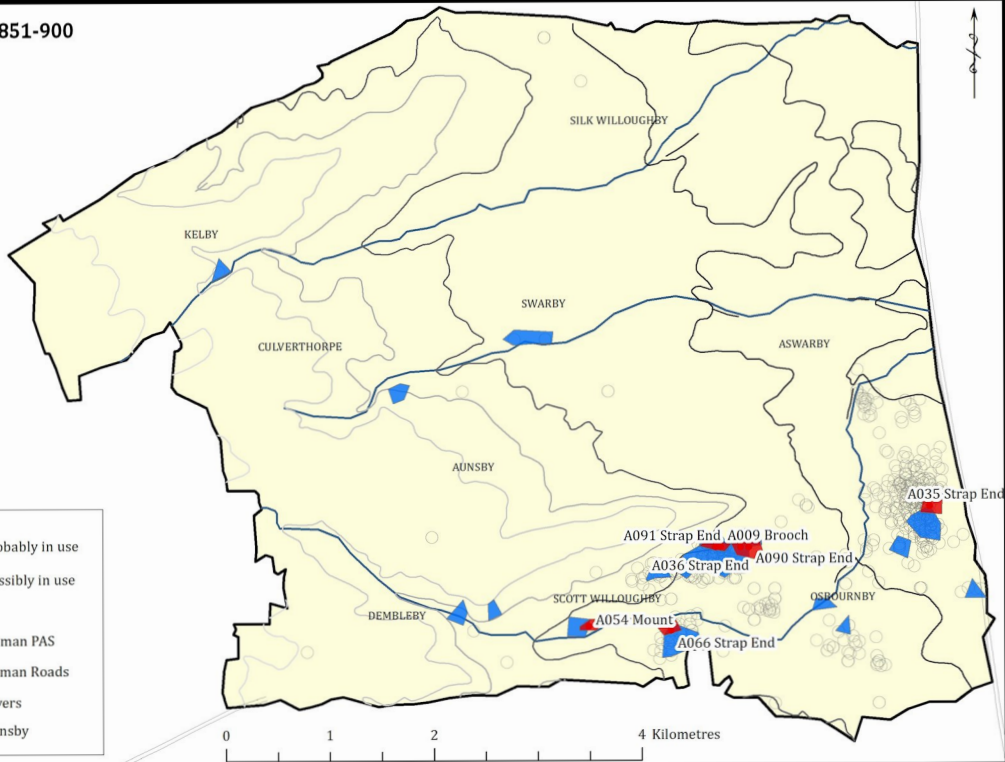
4. c. AD 751-800



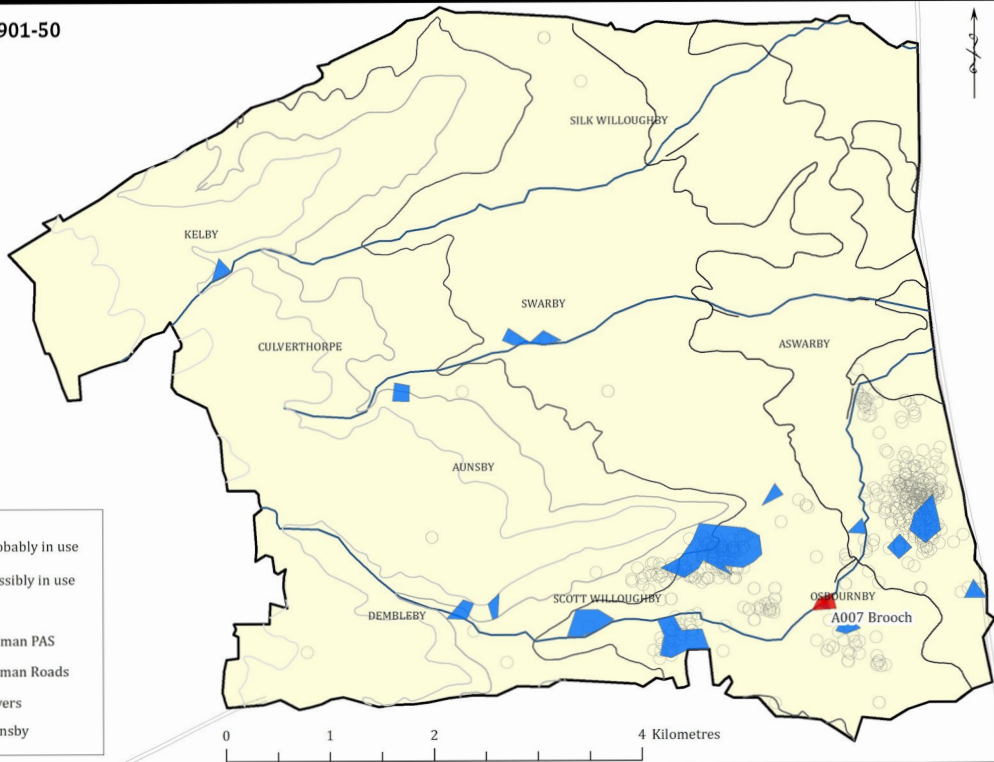
5. c. AD 801-50



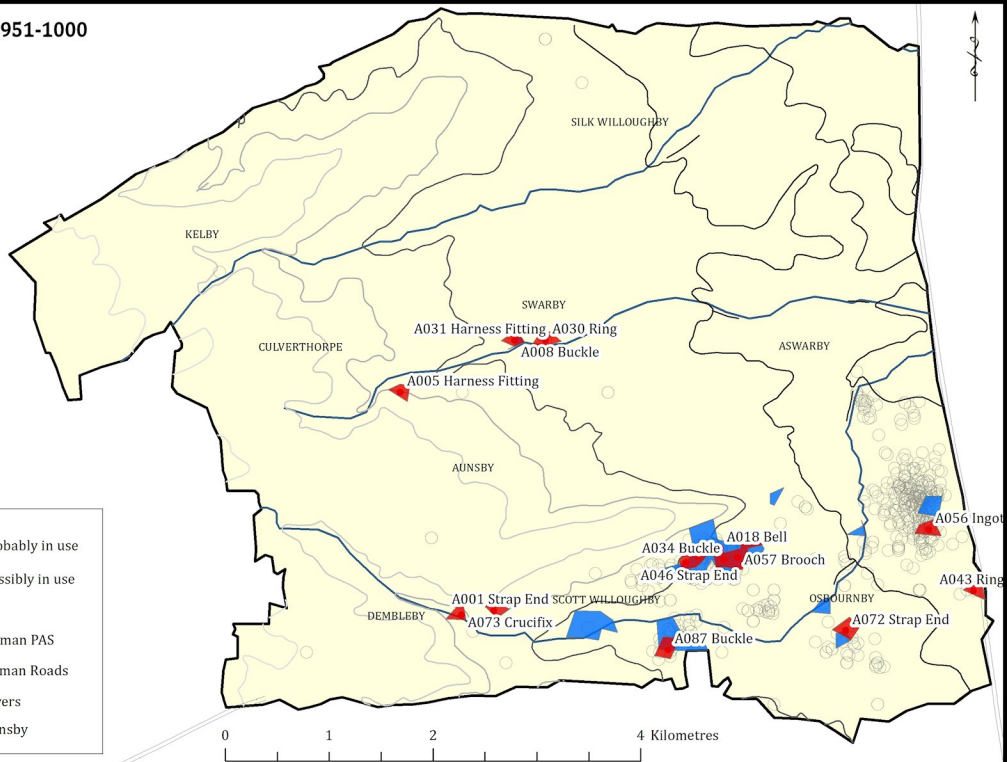
6. c. AD 851-900



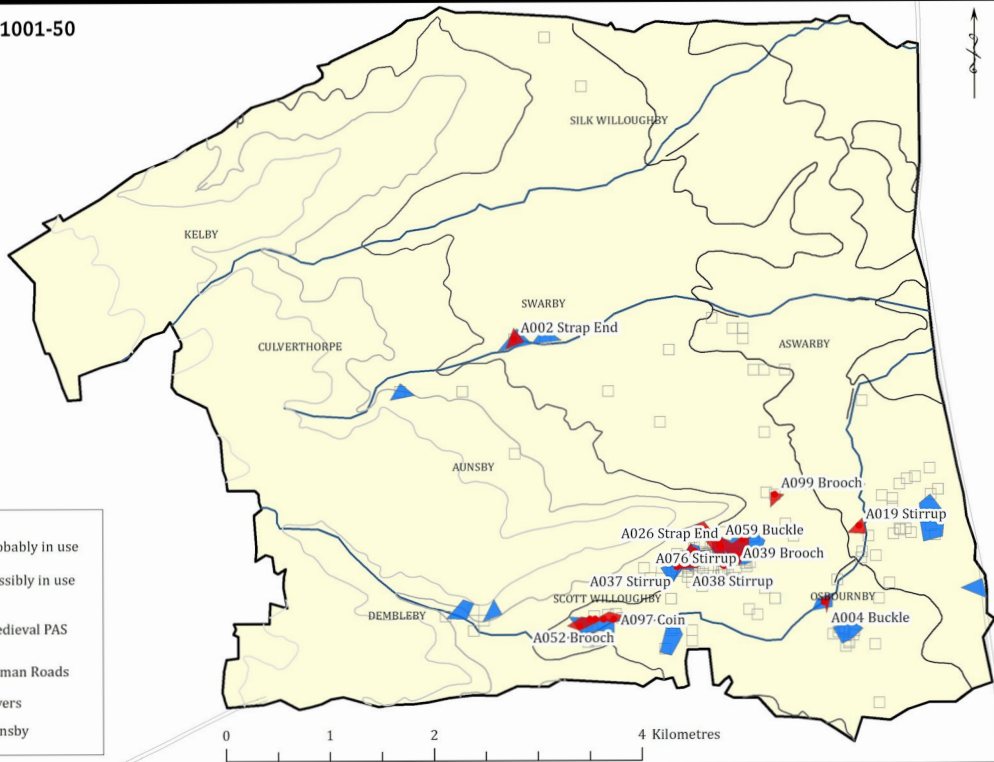
7. c. AD 901-50



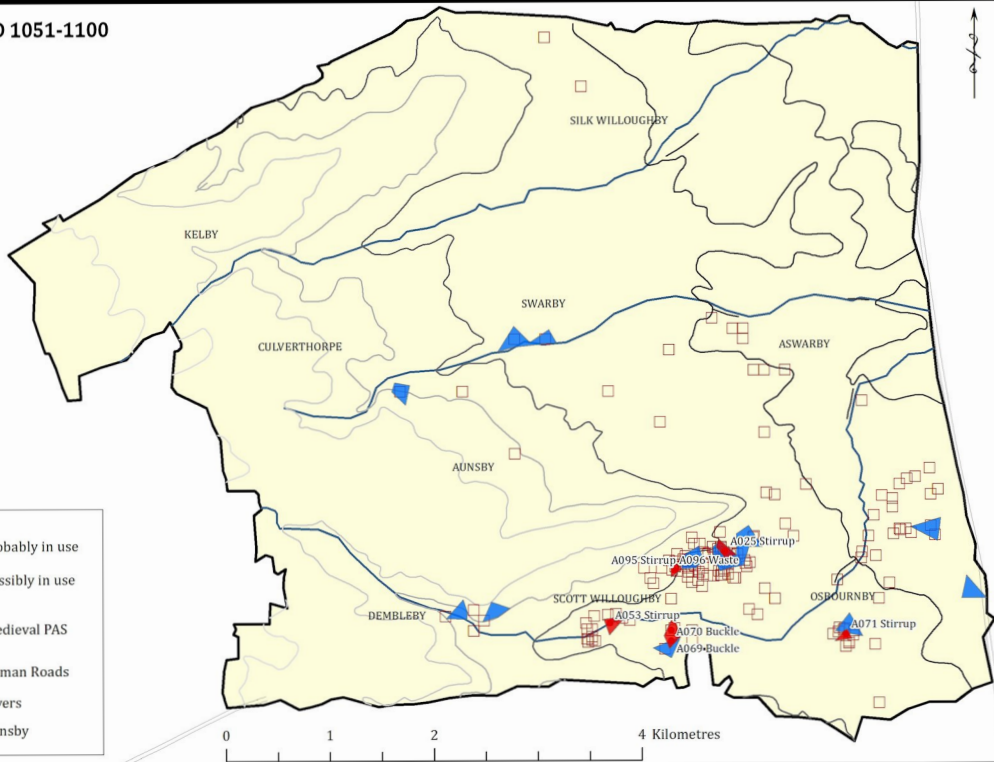
8. c. AD 951-1000



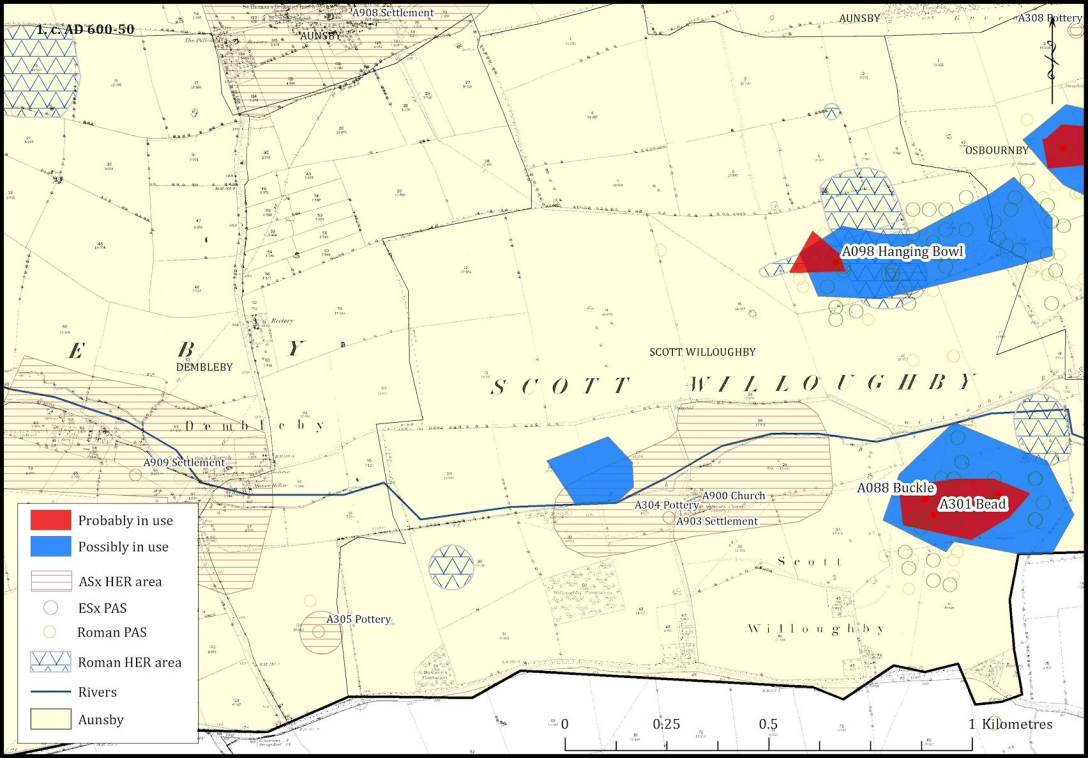
9. c. AD 1001-50

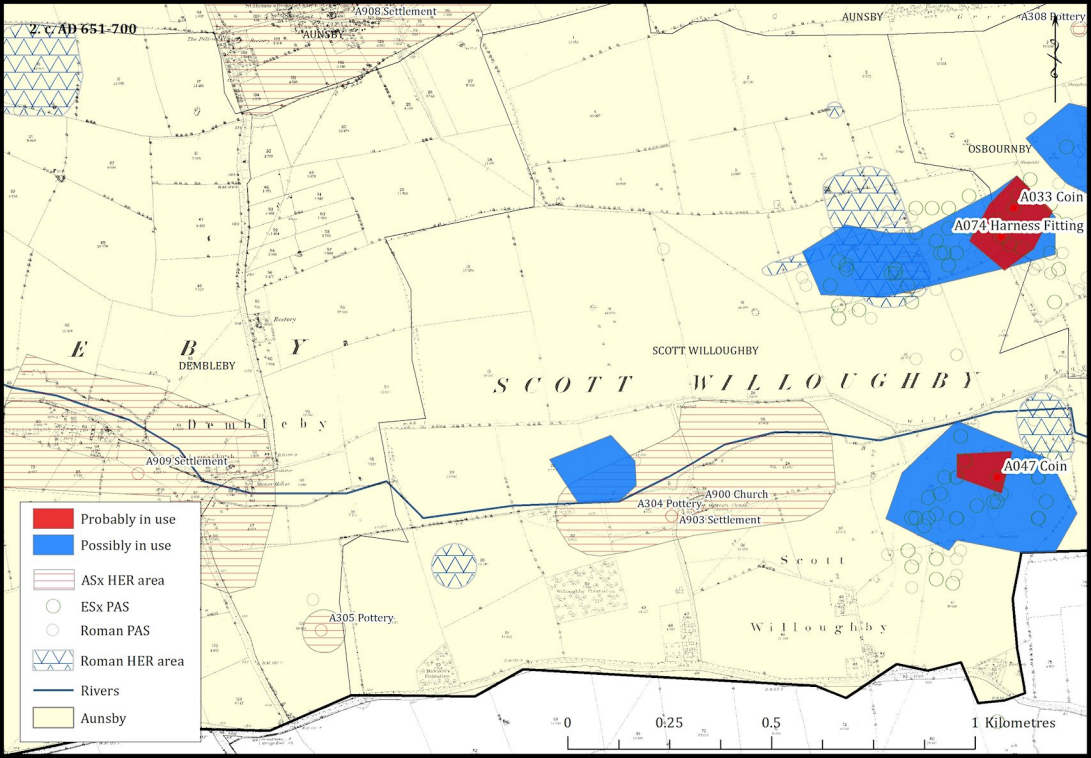


10. c. AD 1051-1100



Figs. 5.53, 5.59 MSx-LSx Scott Willoughby through time





2. c AD 651-700

AUNSBY

AUNSBY

A308 Pottery

OSBOURNBY

A033 Coin

A074 Harness Fitting

E

B

Y

SCOTT WILLOUGHBY

SCOTT WILLOUGHBY

DEMBLEBY

Dembleby

A909 Settlement

A304 Pottery

A900 Church

A903 Settlement

A047 Coin

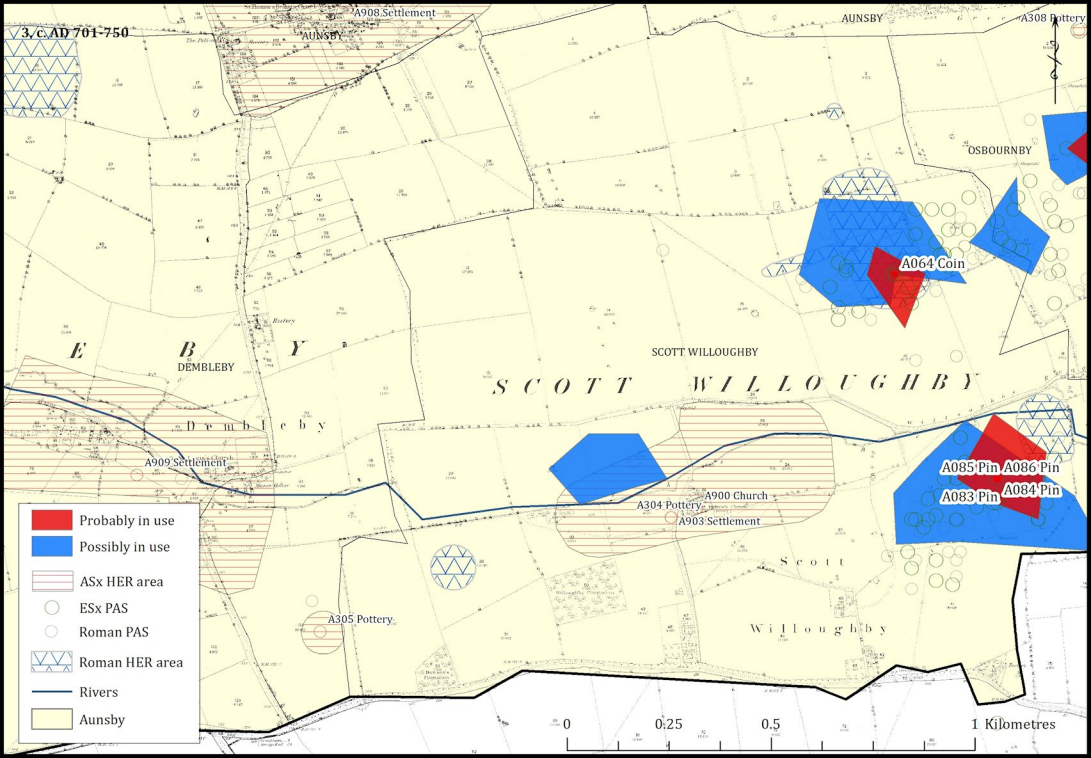
A305 Pottery

Scott

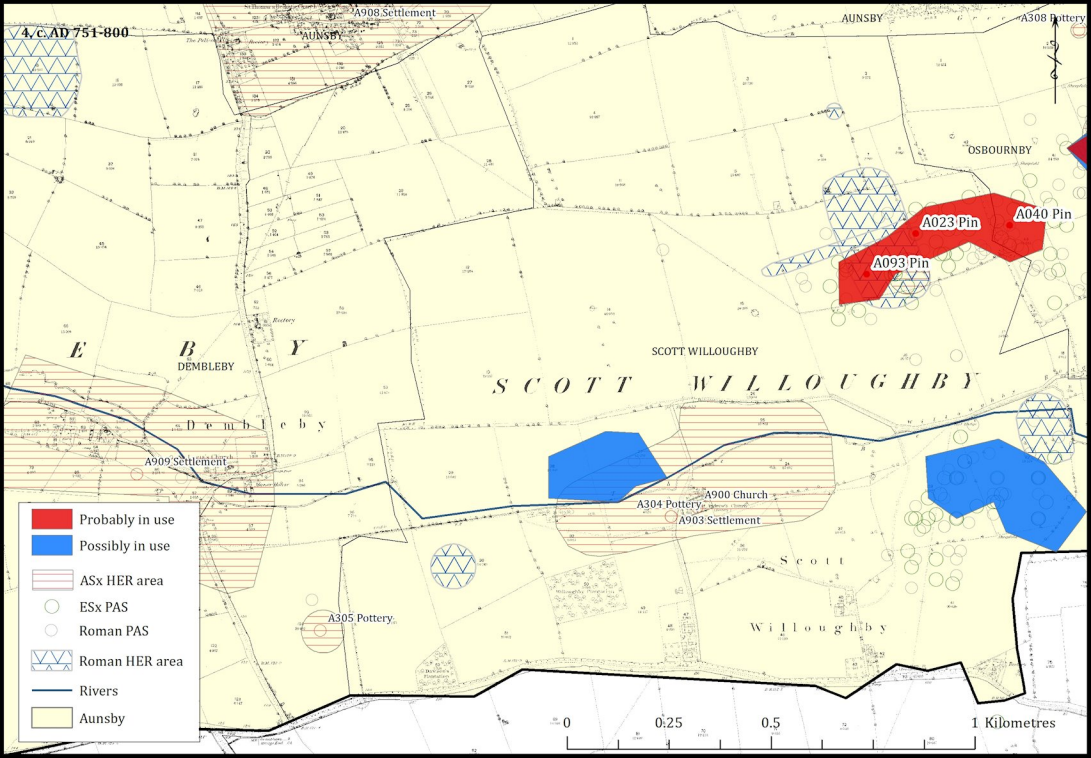
Willoughby

- Probably in use
- Possibly in use
- ASx HER area
- ESx PAS
- Roman PAS
- Roman HER area
- Rivers
- Aunsby

0 0.25 0.5 1 Kilometres



- Probably in use
- Possibly in use
- ASx HER area
- ESx PAS
- Roman PAS
- Roman HER area
- Rivers
- Aunsby



4.c.AD 751-800

A908 Settlement

AUNSBY

AUNSBY

A308 Pottery

OSBOURNBY

SCOTT WILLOUGHBY

SCOTT WILLOUGHBY

DEMBLEBY

Dembleby

A909 Settlement

A900 Church

A304 Pottery

A903 Settlement

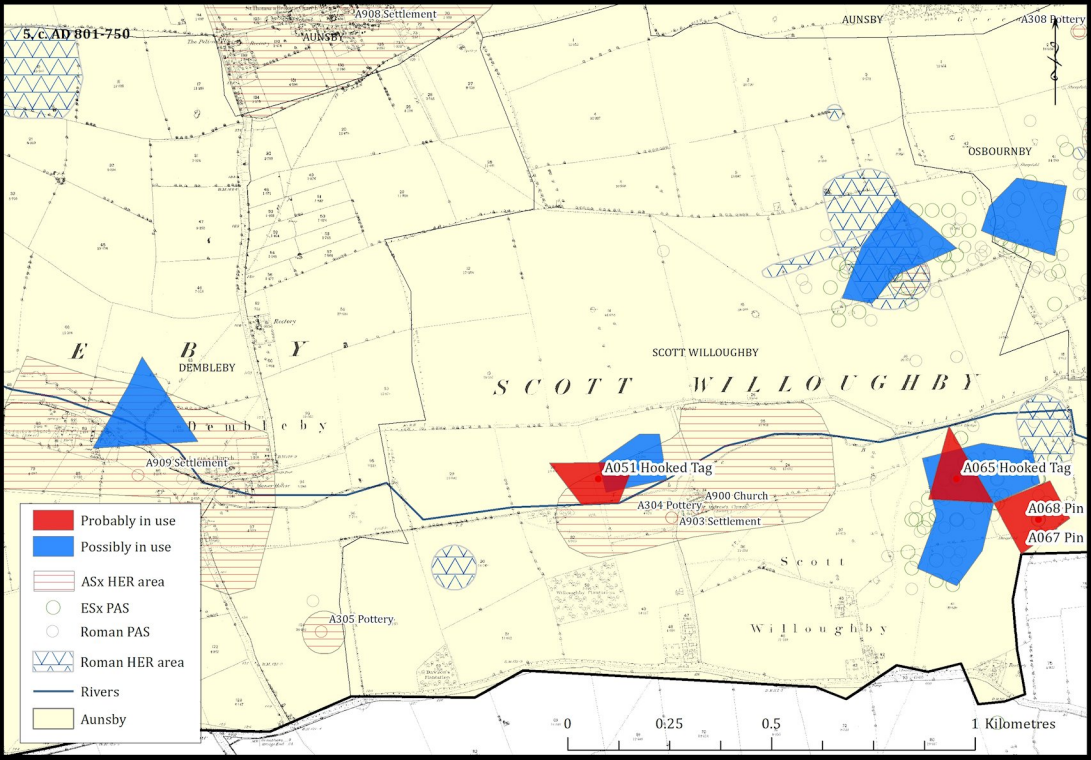
SCOTT

Willoughby

A305 Pottery

- Probably in use
- Possibly in use
- ASx HER area
- ESx PAS
- Roman PAS
- Roman HER area
- Rivers
- Aunsby

0 0.25 0.5 1 Kilometres



5, c. AD 801-750

A908 Settlement

AUNSBY

A308 Pottery

AUNSBY

OSBOURNBY

SCOTT WILLOUGHBY

SCOTT WILLOUGHBY

DEMBLEBY

A909 Settlement

A051 Hooked Tag

A065 Hooked Tag

A068 Pin

A067 Pin

A304 Pottery

A900 Church

A903 Settlement

A305 Pottery

SCOTT

Willoughby

- Probably in use
- Possibly in use
- ASx HER area
- ESx PAS
- Roman PAS
- Roman HER area
- Rivers
- Aunsby

0 0.25 0.5 1 Kilometres

6. c. AD 851-900

A908 Settlement

AUNSBY

A308 Pottery

AUNSBY

OSBOURNBY

E
DEMBLEBY

SCOTT WILLOUGHBY

SCOTT WILLOUGHBY

A909 Settlement

A054 Mount

A066 Strap End

A900 Church

A304 Pottery

A903 Settlement

SCOTT

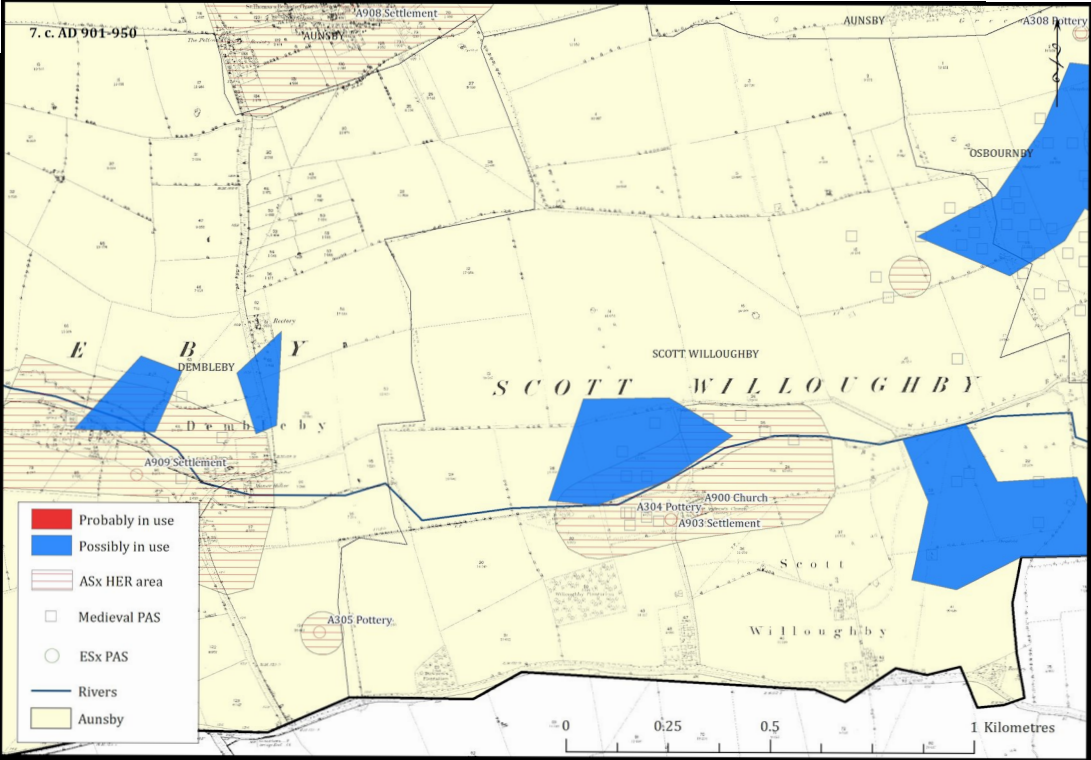
Willoughby

A305 Pottery

-  Probably in use
-  Possibly in use
-  ASx HER area
-  Medieval PAS
-  ESx PAS
-  Rivers
-  Aunsky



7. c. AD 901-950



Probably in use

Possibly in use

ASx HER area

Medieval PAS

ESx PAS

Rivers

Aunsby

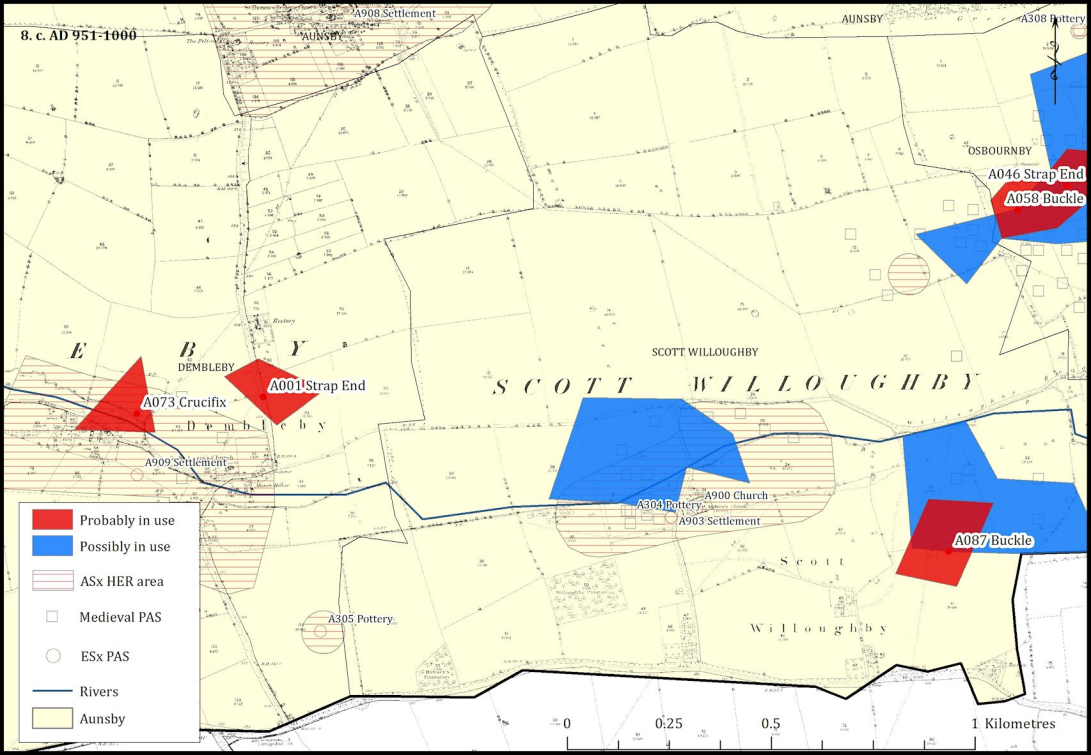
0

0.25

0.5

1 Kilometres

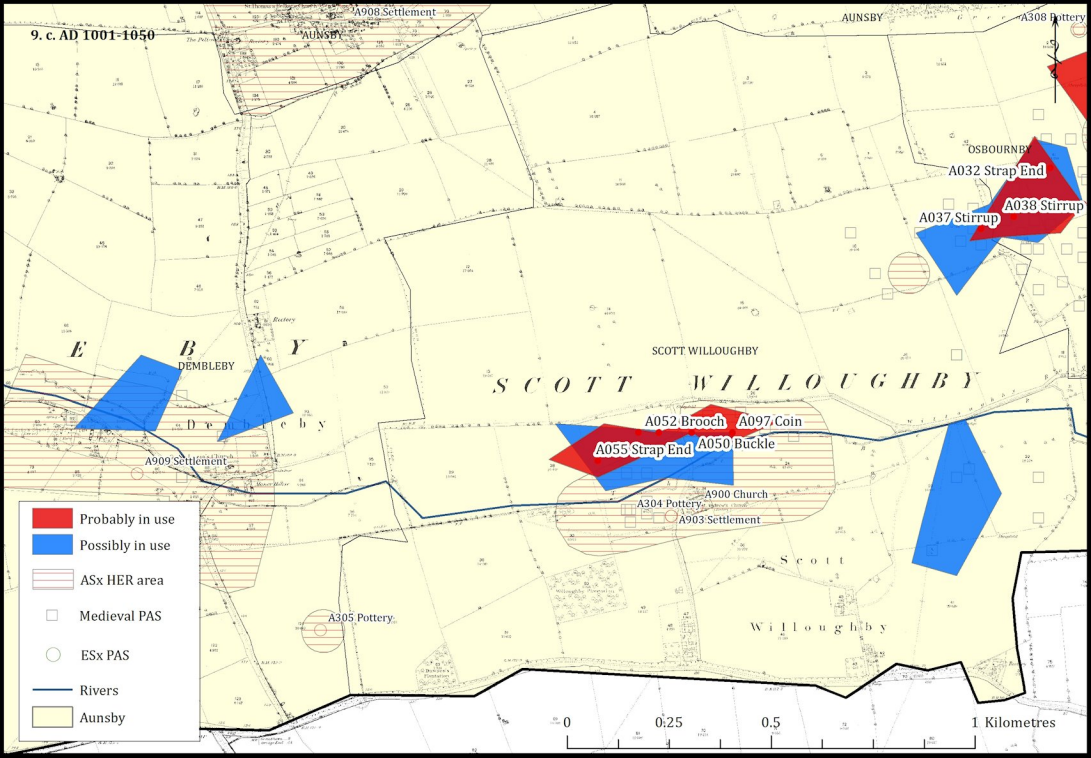
8. c. AD 951-1000



- Probably in use
- Possibly in use
- ASx HER area
- Medieval PAS
- ESx PAS
- Rivers
- Aunsby

0 0.25 0.5 1 Kilometres

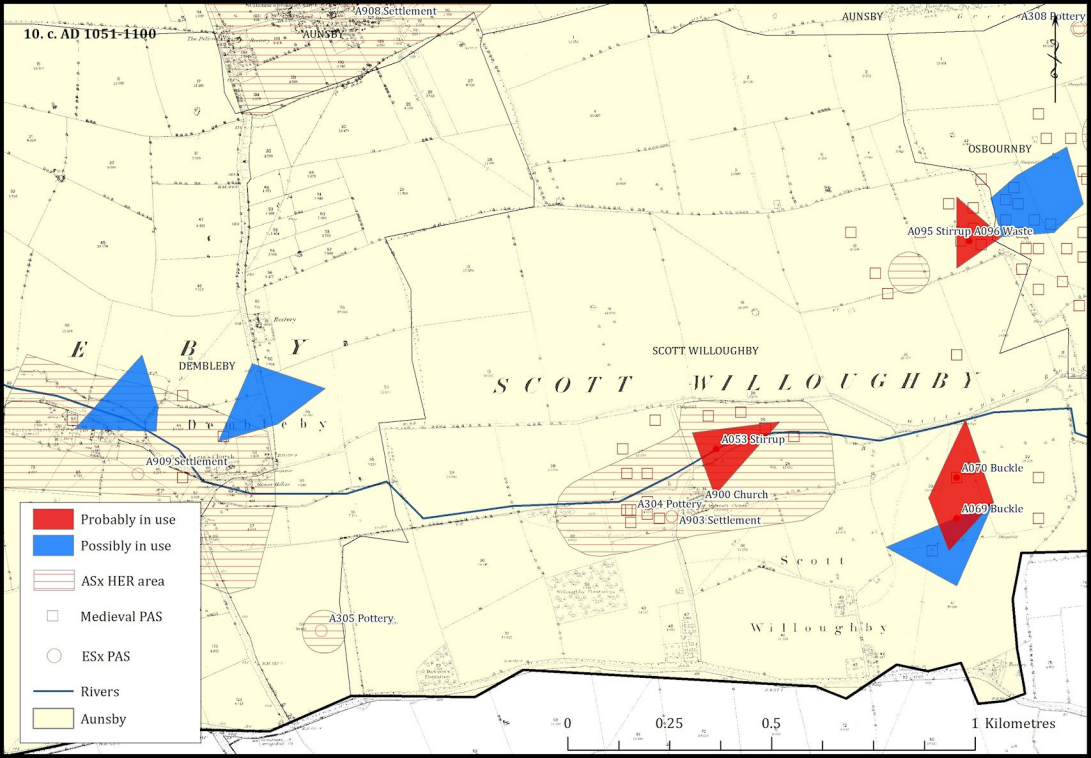
9. c. AD 1001-1050



- Probably in use
- Possibly in use
- ASx HER area
- Medieval PAS
- ESx PAS
- Rivers
- Aunsby

0 0.25 0.5 1 Kilometres

10. c. AD 1051-1100



Probably in use

Possibly in use

ASx HER area

Medieval PAS

ESx PAS

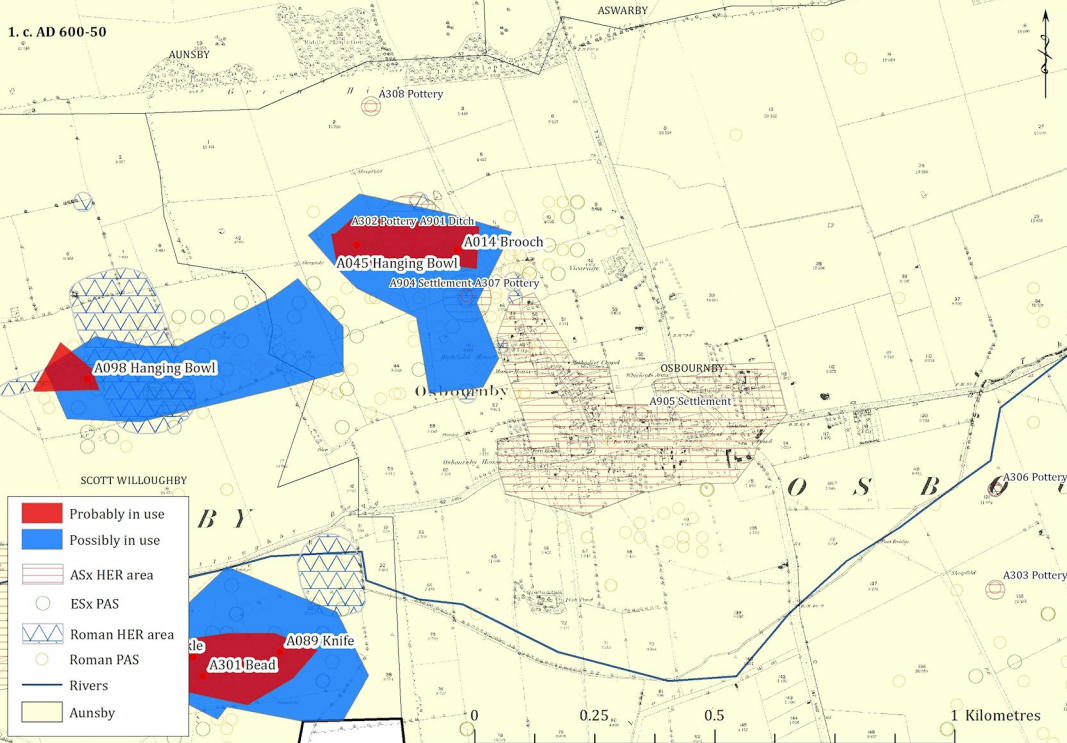
Rivers

Aunsby

0 0.25 0.5 1 Kilometres

Fig. 5.54, 5.58 MSx-LSx Osbournby through time

1. c. AD 600-50



- Probably in use
- Possibly in use
- ASx HER area
- ESx PAS
- Roman HER area
- Roman PAS
- Rivers
- Aunsby

0 0.25 0.5 1 Kilometres



2. c. AD 651-700

AUNSBY

ASWABY

A308 Pottery

A302 Pottery A901 Ditch

A011 Hooked Tag

A010 Hooked Tag

A904 Settlement A307 Pottery

A033 Coin

A074 Harness Fitting

OSBOURNBY

OSBOURNBY

A905 Settlement

SCOTT WILLOUGHBY

BY

O S B

A306 Pottery

A303 Pottery

A047 Coin

- Probably in use
- Possibly in use

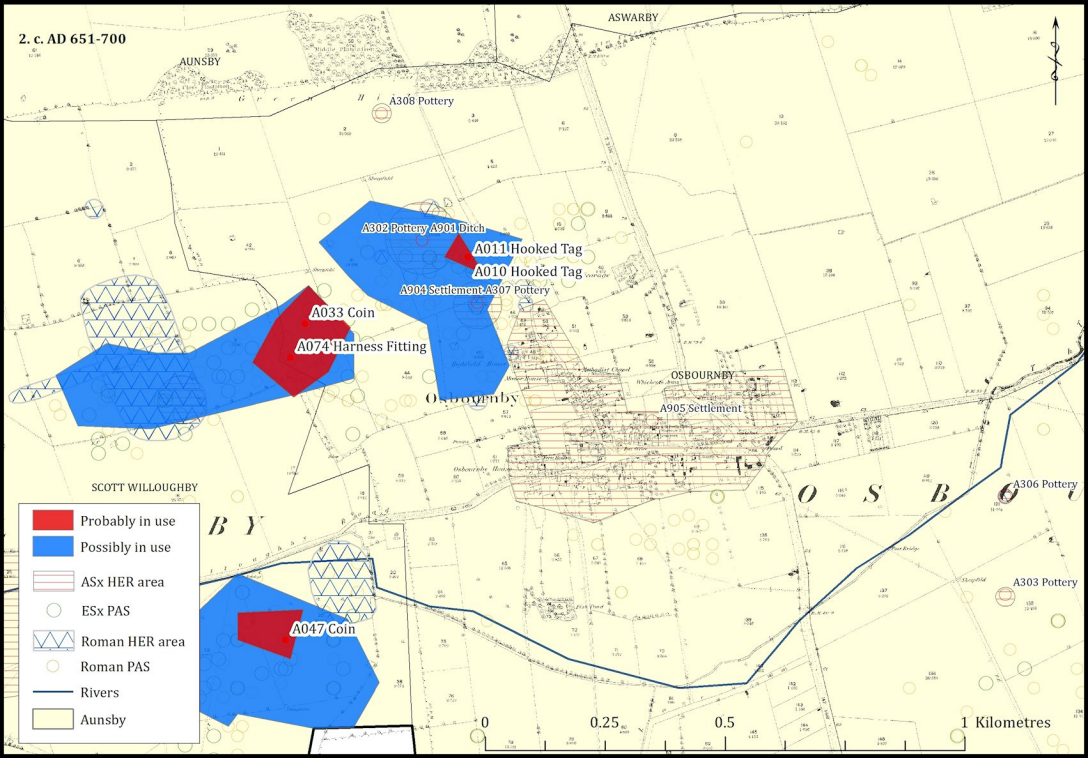
- ASx HER area
- ESx PAS
- Roman HER area
- Roman PAS
- Rivers
- Aunsbury

0

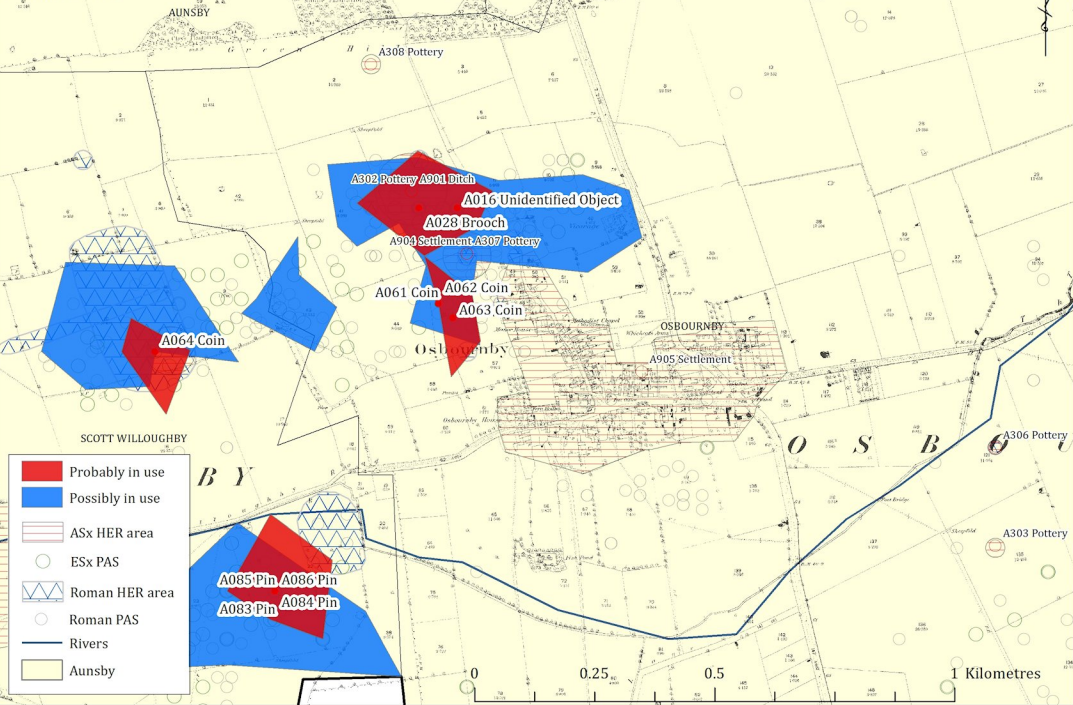
0.25

0.5

1 Kilometres



3. c. AD 701-750



- Probably in use
- Possibly in use
- ASx HER area
- ESx PAS
- Roman HER area
- Roman PAS
- Rivers
- Aunsby

0 0.25 0.5 1 Kilometres

4. c. AD 751-800

AUNSBY

ASWARBY

A308 Pottery

A302 Pottery A901 Ditch

A044 Brooch

A013 Strap End A015 Strap End

A904 Settlement A307 Pottery

Osbourneby

OSBOURNBY

A905 Settlement

SCOTT WILLOUGHBY

BY

OSBOURNBY

A306 Pottery

A303 Pottery

A065 Hooked Tag

A067 Pin A068 Pin

Probably in use

Possibly in use

ASx HER area

ESx PAS

Roman HER area

Roman PAS

Rivers

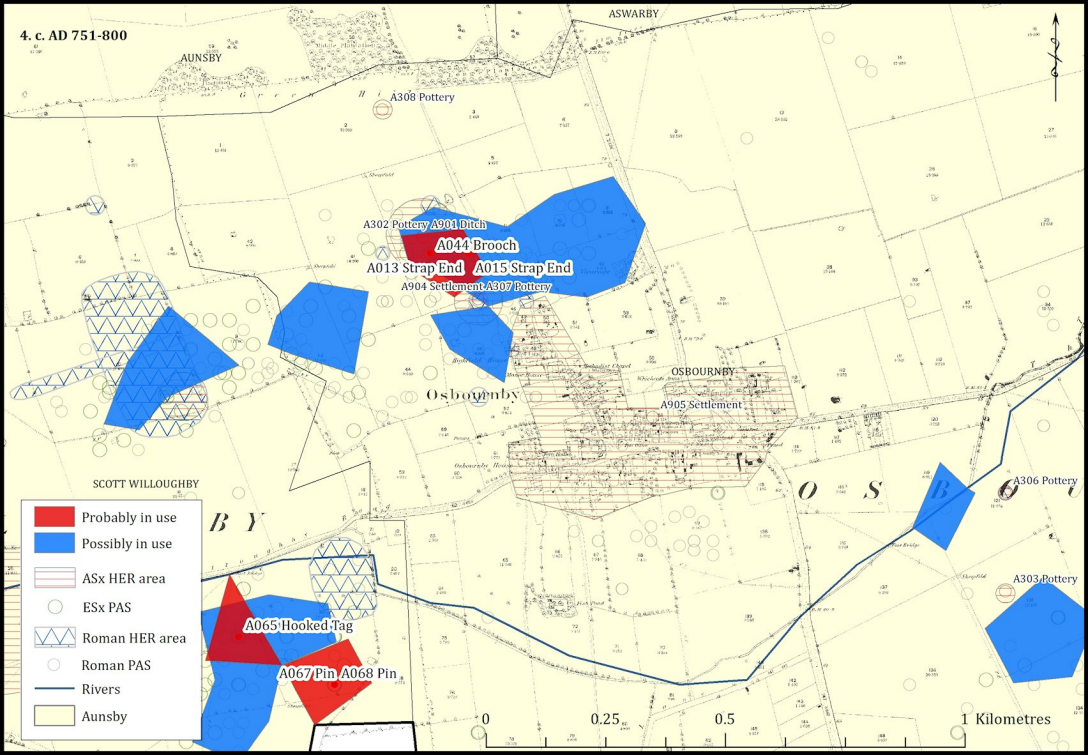
Aunsbby

0

0.25

0.5

1 Kilometres



5. c. AD 801-750

AUNSBY

ASWARBY

A308 Pottery

A302 Pottery A901 Ditch

A044 Brooch

A013 Strap End A015 Strap End

A904 Settlement A307 Pottery

Osbourney

OSBOURNEY

A905 Settlement

SCOTT WILLOUGHBY

BY

OSBY

A306 Pottery

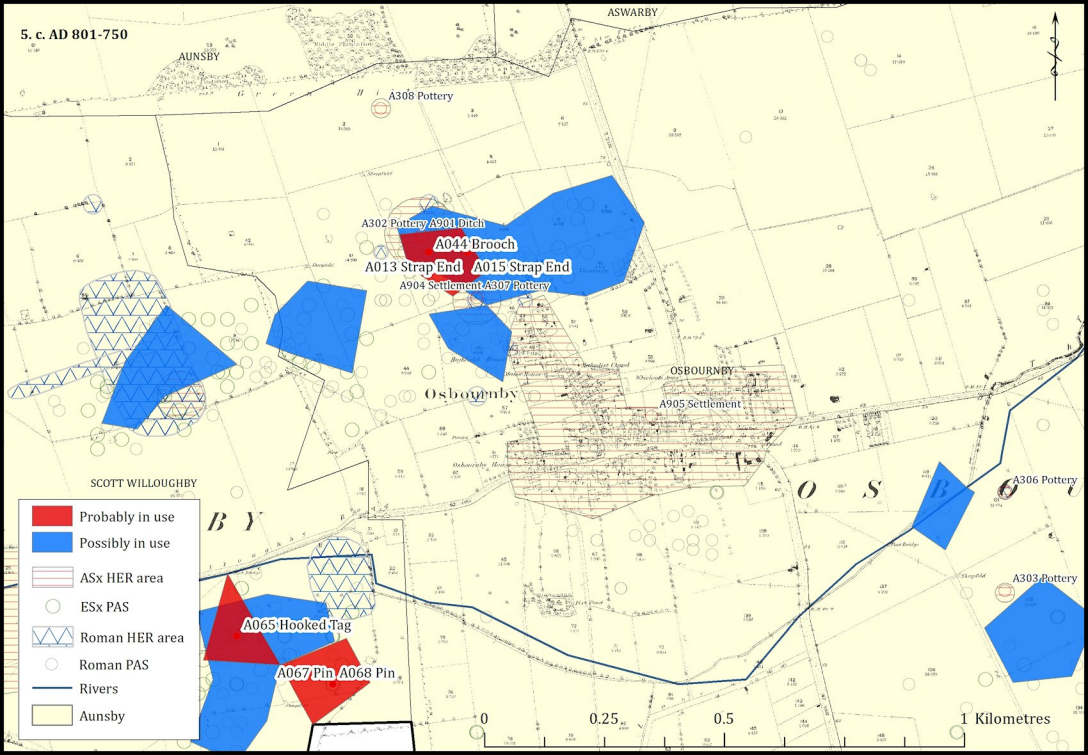
A303 Pottery

A065 Hooked Tag

A067 Pin A068 Pin

- Probably in use
- Possibly in use
- ASx HER area
- ESx PAS
- Roman HER area
- Roman PAS
- Rivers
- Aunsky

0 0.25 0.5 1 Kilometres



6. c. AD 851-900

AUNSBY

ASWARBY

A308 Pottery

A302 Pottery A901 Ditch

A027 Strap End A009 Brooch

A090 Strap End

A091 Strap End A036 Strap End

A904 Settlement A307 Pottery

OSBOURNBY

Osbourneby

A905 Settlement

SCOTT WILLOUGHBY

B Y

O S B O

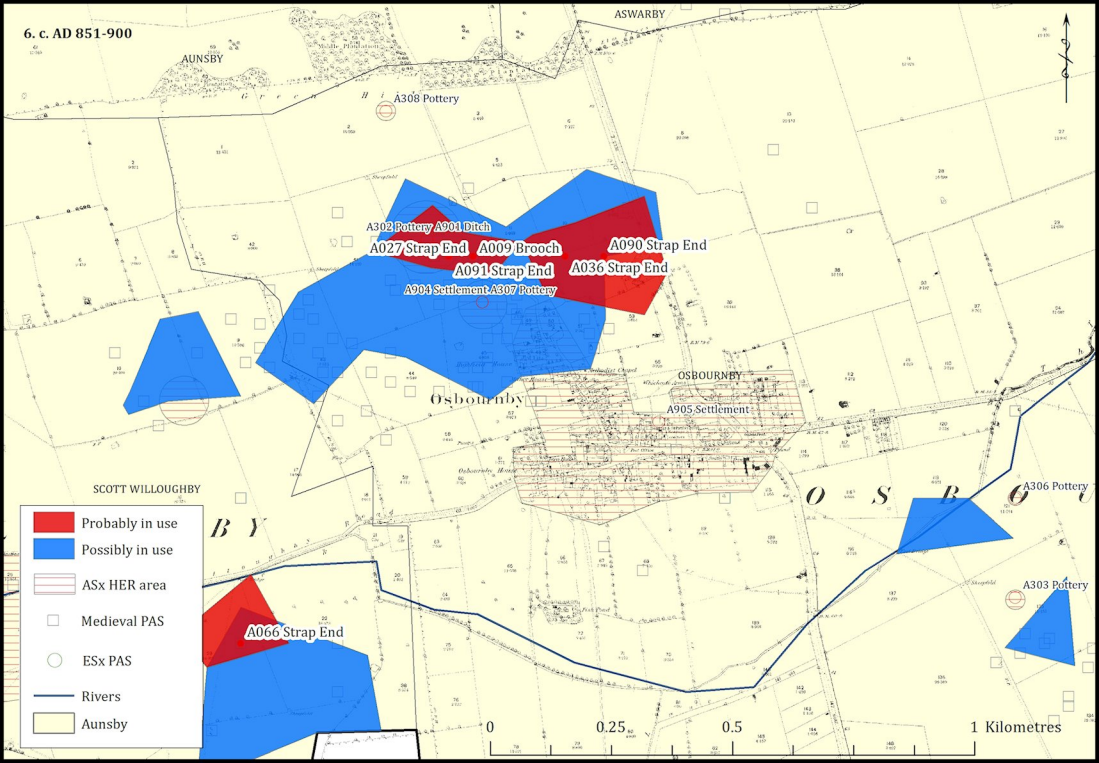
A306 Pottery

A066 Strap End

A303 Pottery

- Probably in use
- Possibly in use
- ASx HER area
- Medieval PAS
- ESx PAS
- Rivers
- Aunsbury

0 0.25 0.5 1 Kilometres



7. c. AD 901-950

AUNSBY

ASWARBY

A308 Pottery

A302 Pottery A901 Ditch

A904 Settlement A307 Pottery

Osbourneby

OSBOURNBY

A905 Settlement

SCOTT WILLOUGHBY

B Y

O S

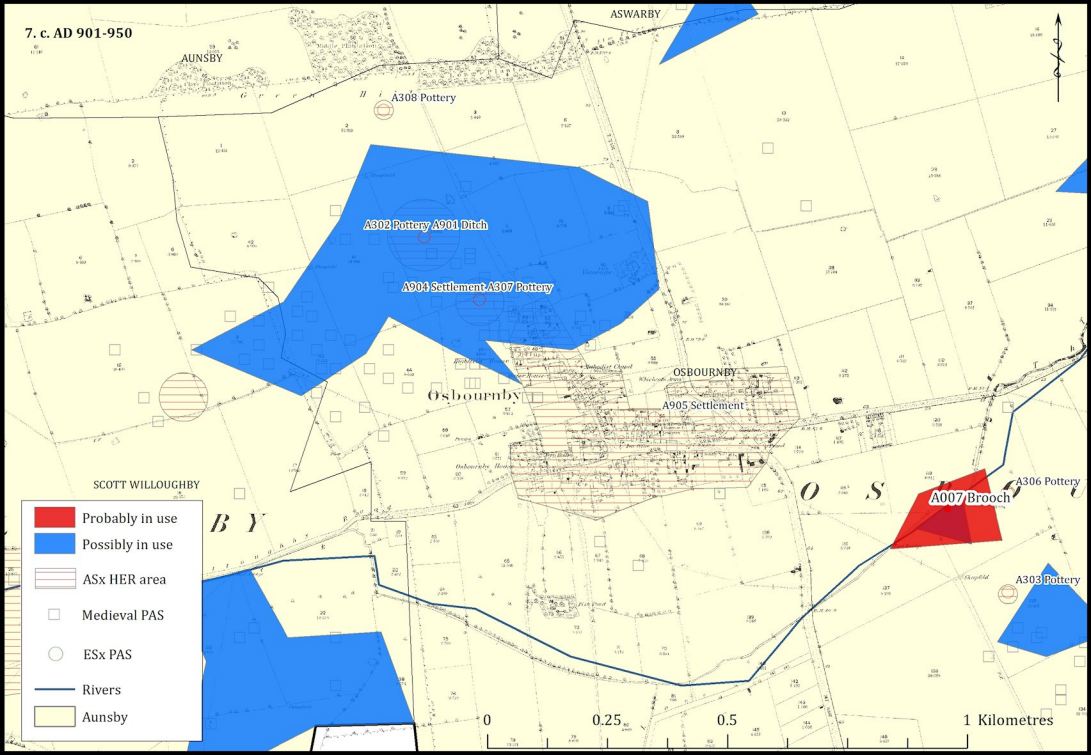
A007 Brooch

A306 Pottery

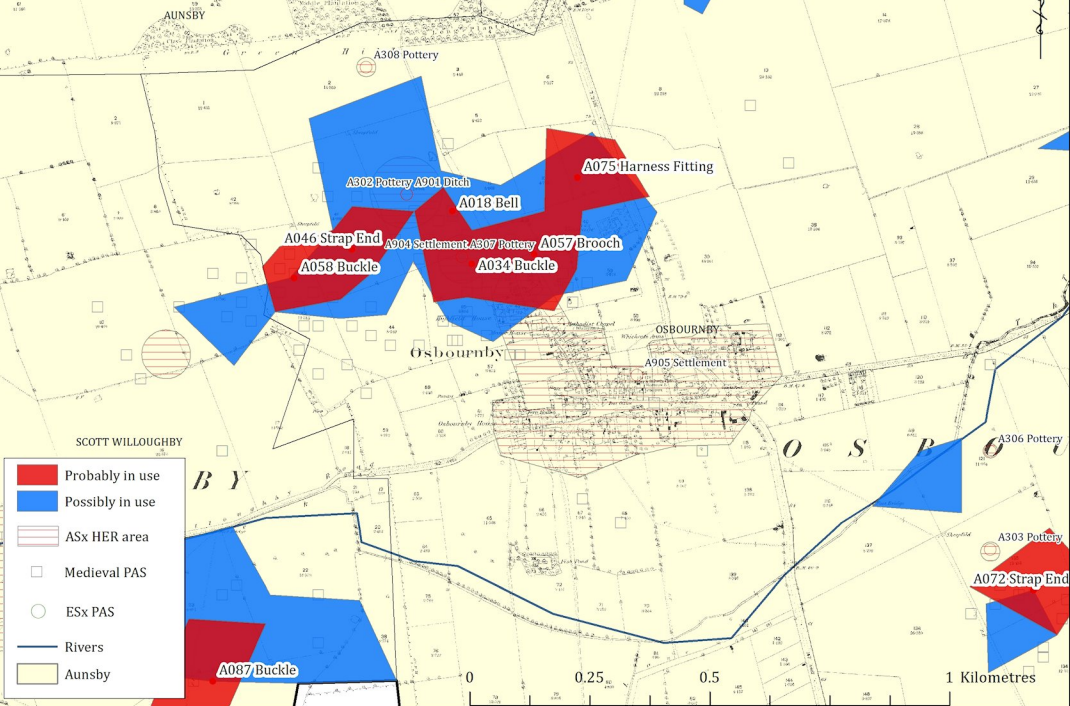
A303 Pottery

- Probably in use
- Possibly in use
- ASx HER area
- Medieval PAS
- ESx PAS
- Rivers
- Aunsbys

0 0.25 0.5 1 Kilometres



8. c. AD 951-1000



9. c. AD 1001-1050

AUNSBY

ASWARBY

A099 Brooch

A308 Pottery

A094 Harness Fitting

A076 Stirrup

A302 Pottery A901 Ditch

A059 Buckle

A032 Strap End

A021 Stirrup

A022 Stirrup

A904 Settlement A307 Pottery

A037 Stirrup

A038 Stirrup

A060 Harness Fitting

A039 Brooch

Osbourneby

OSBOURNBY

A905 Settlement

SCOTT WILLOUGHBY

BY

O S

A004 Buckle

A306 Pottery

A303 Pottery

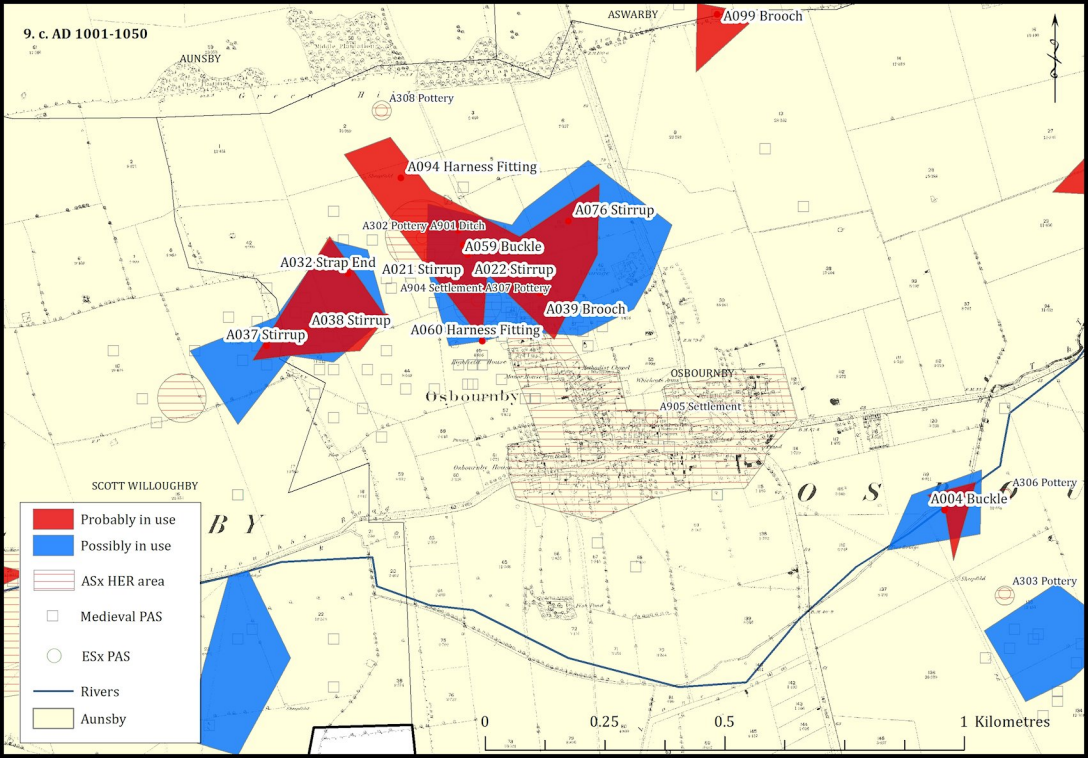
- Probably in use
- Possibly in use
- ASx HER area
- Medieval PAS
- ESx PAS
- Rivers
- Aunsbury

0

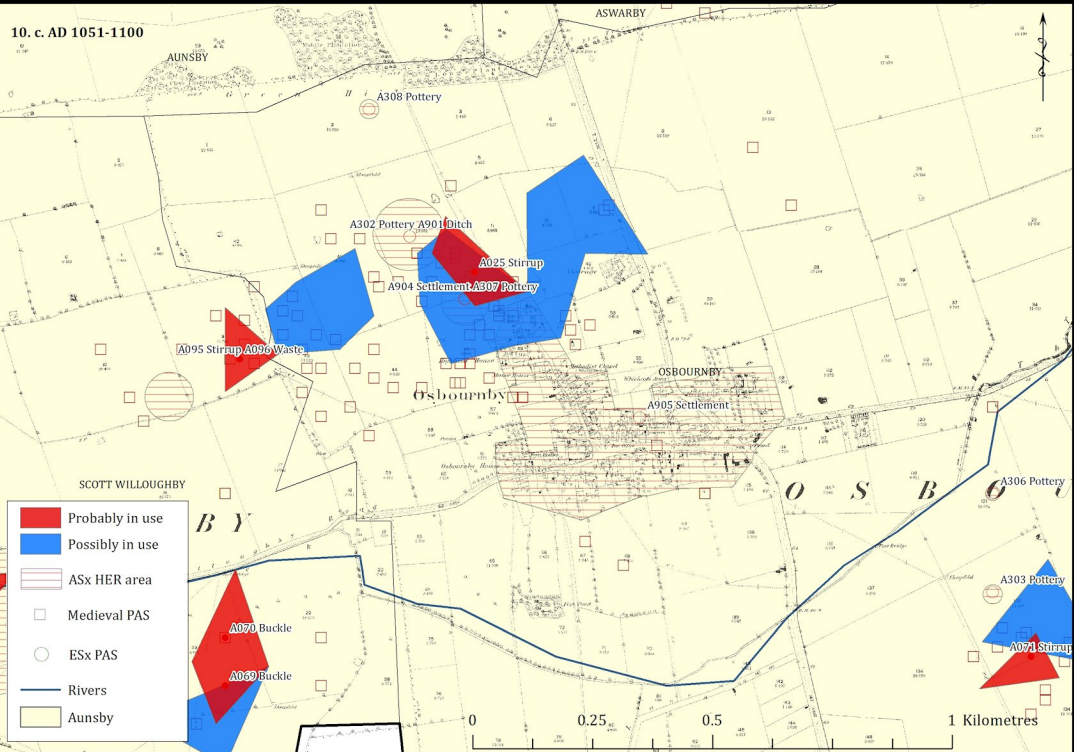
0.25

0.5

1 Kilometres



10. c. AD 1051-1100

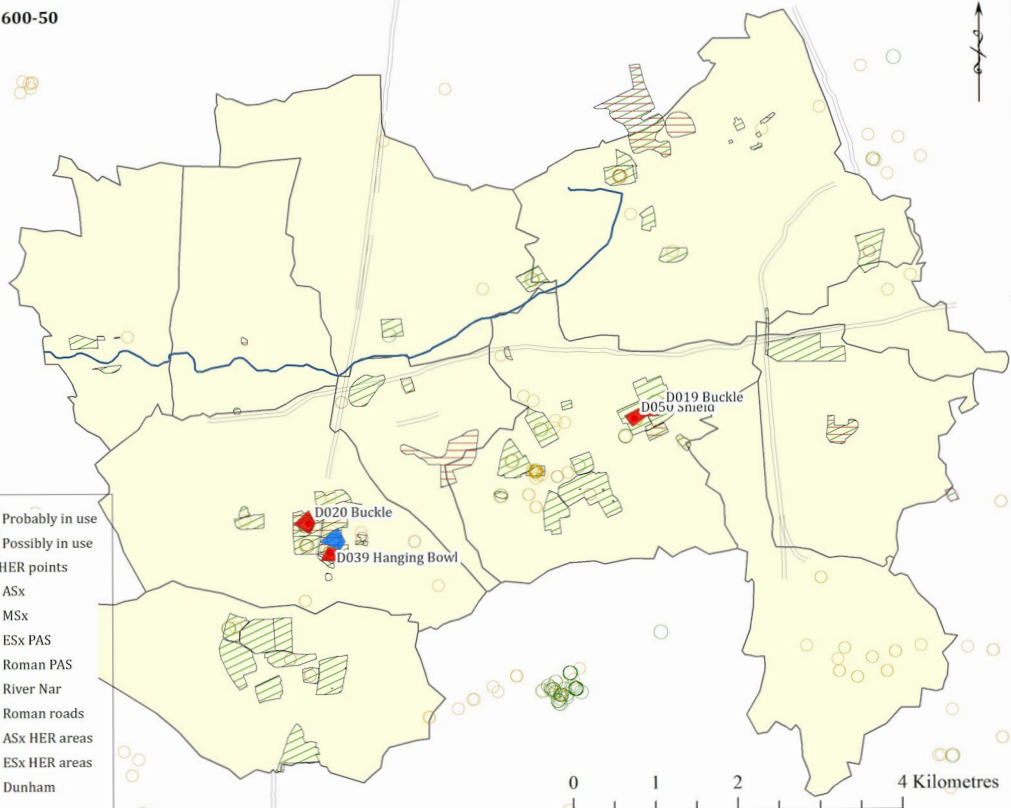


Figs. 6.64, 6.66 MSx-LSx Dunham through time

1. c. AD 600-50



- Probably in use
- Possibly in use
- Metal HER points
- ASx
- MSx
- ESx PAS
- Roman PAS
- River Nar
- Roman roads
- ASx HER areas
- ESx HER areas
- Dunham



0 1 2 4 Kilometres

2. c. AD 651-700

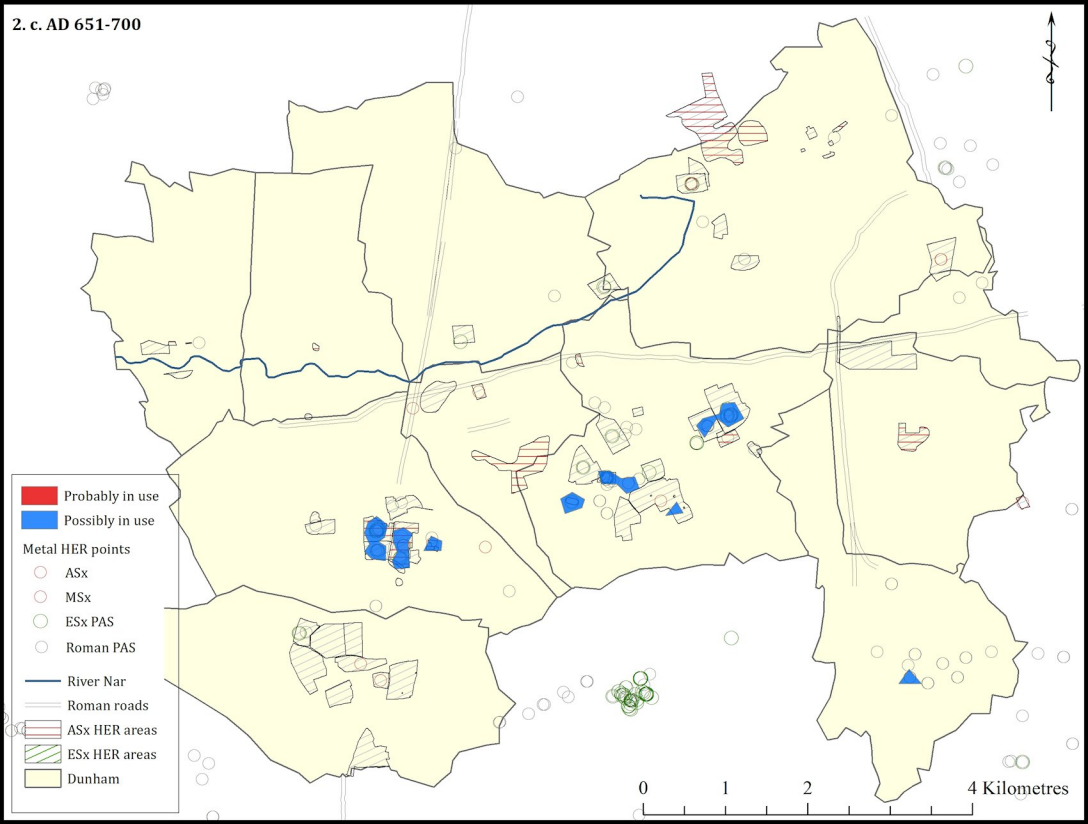
- Probably in use
- Possibly in use

Metal HER points

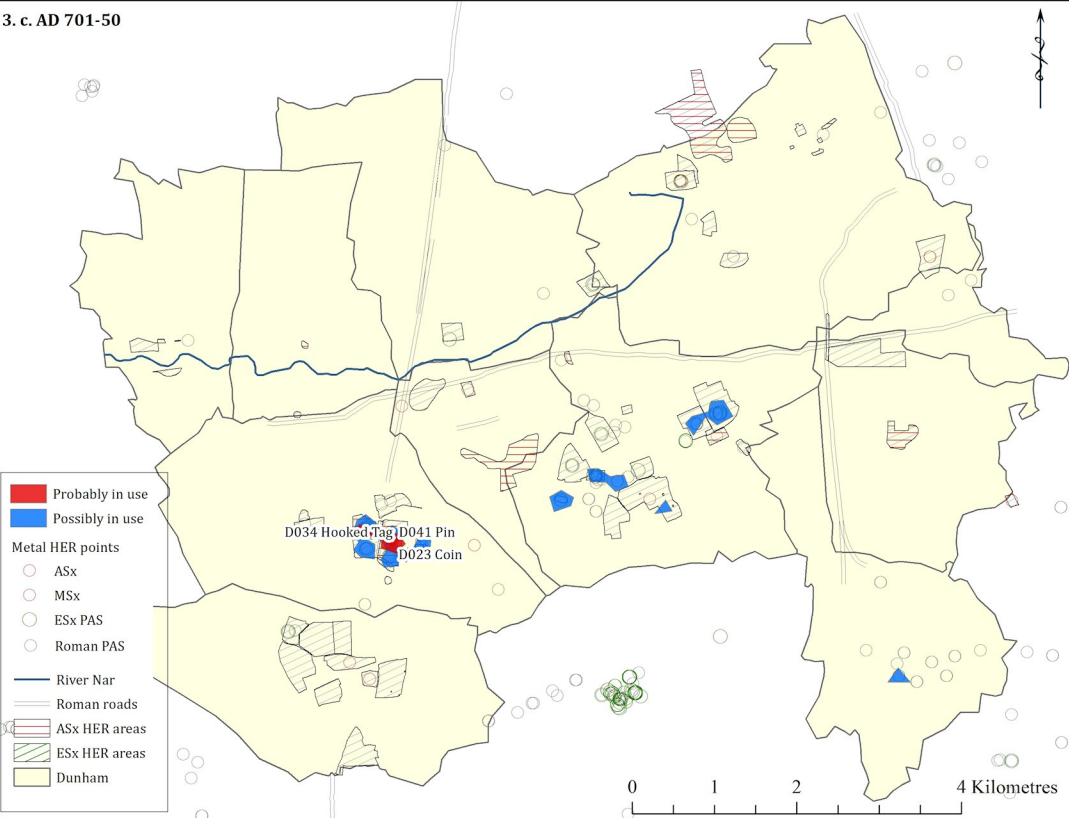
- ASx
- MSx
- ESx PAS
- Roman PAS

- River Nar
- Roman roads
- ASx HER areas
- ESx HER areas
- Dunham

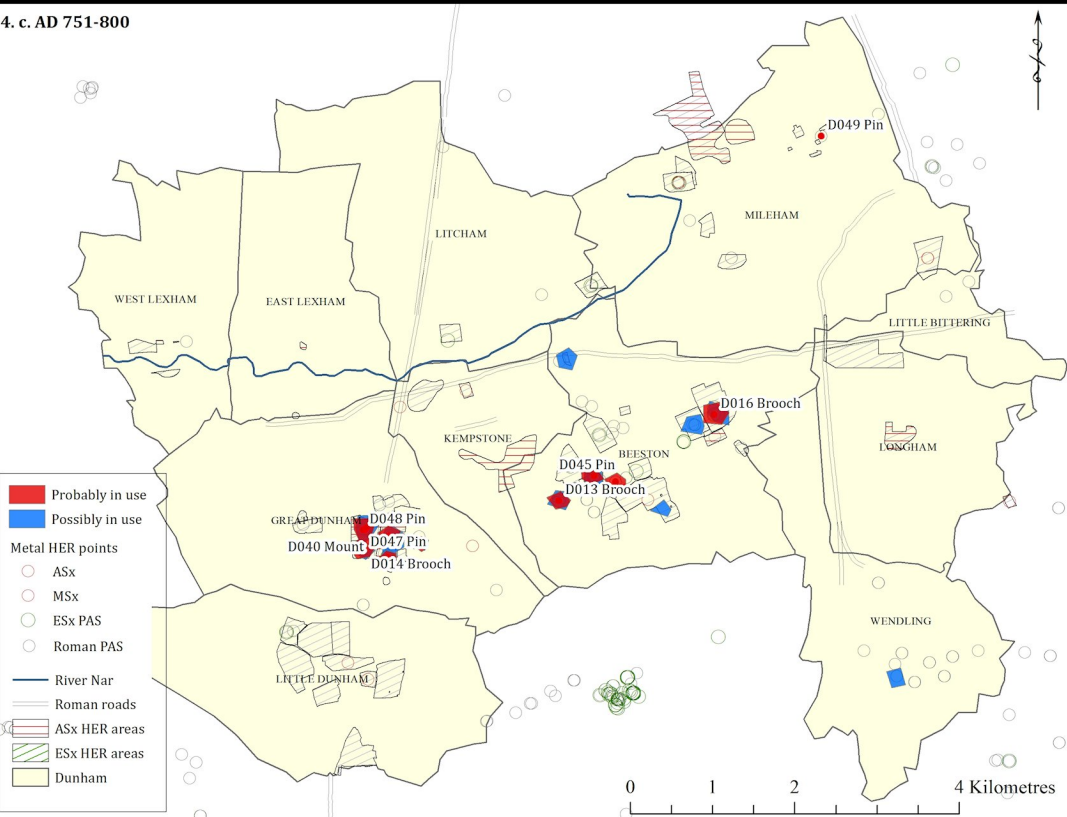
0 1 2 4 Kilometres

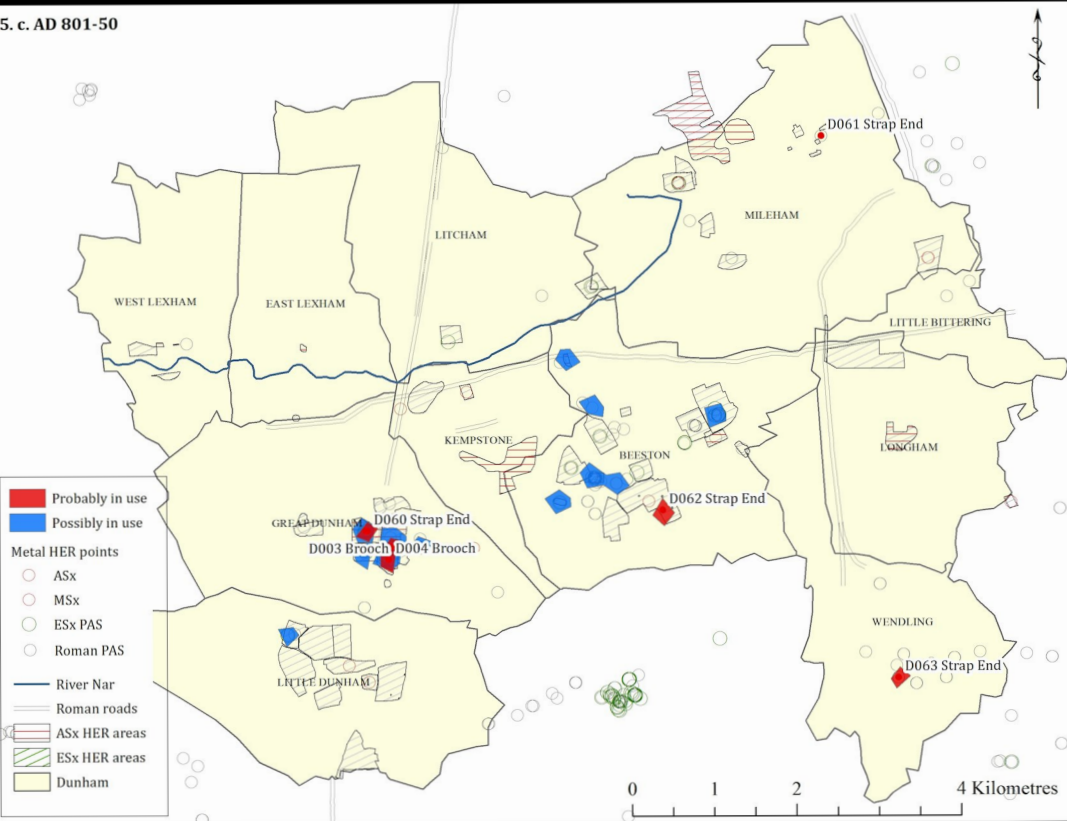


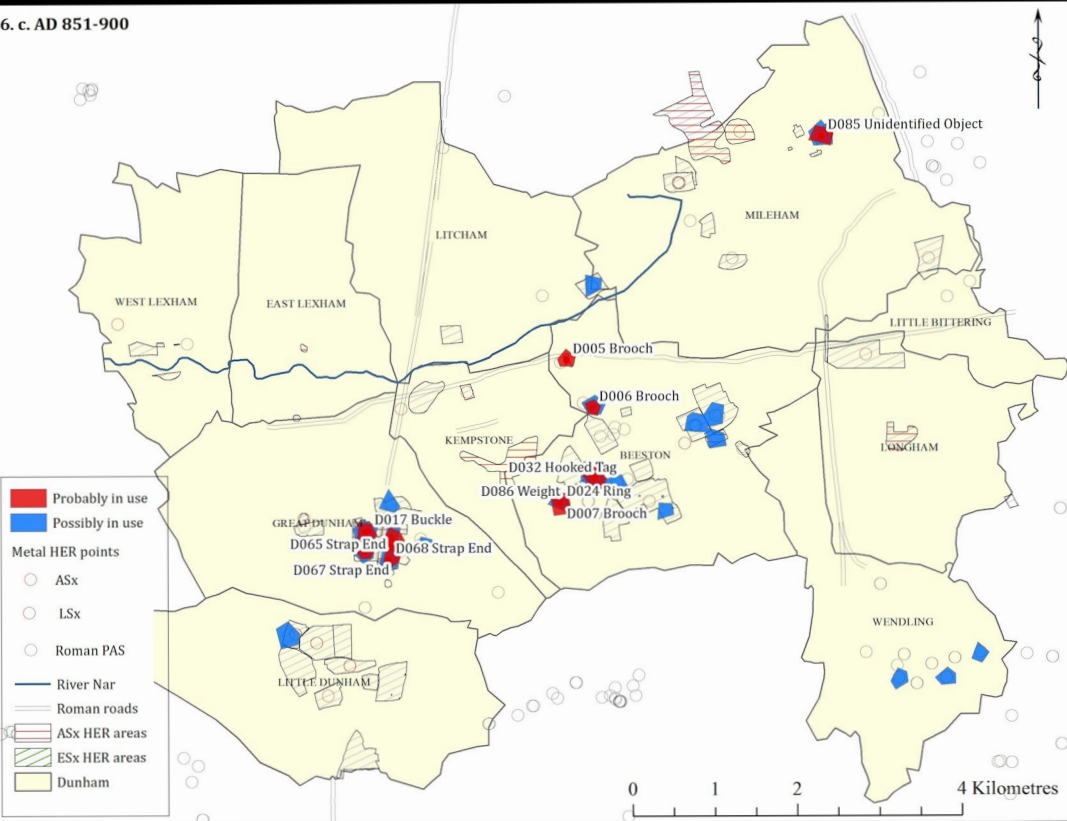
3. c. AD 701-50

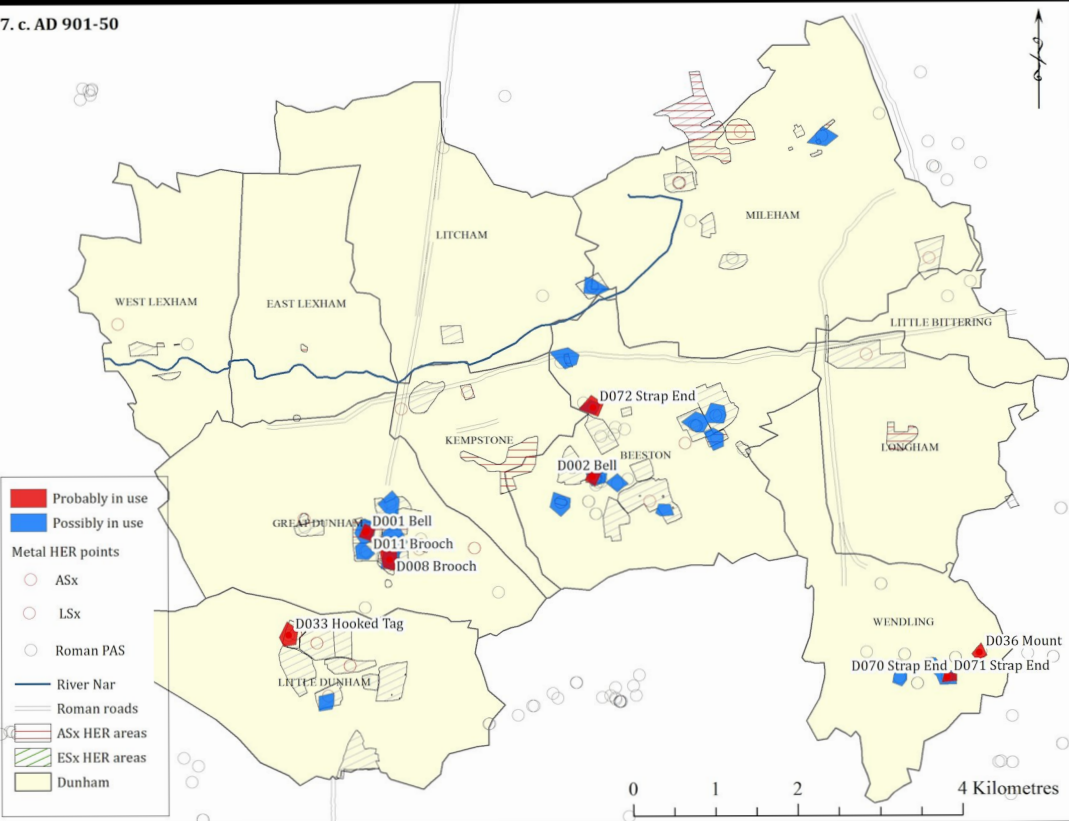


4. c. AD 751-800

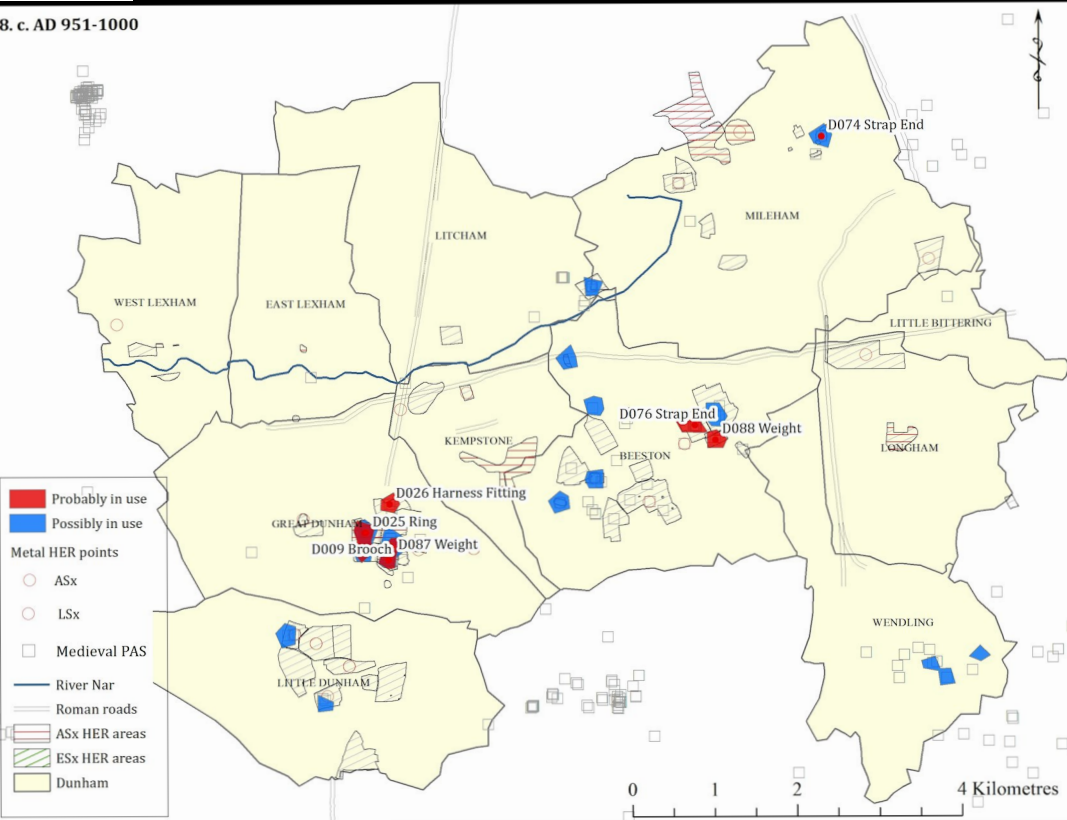




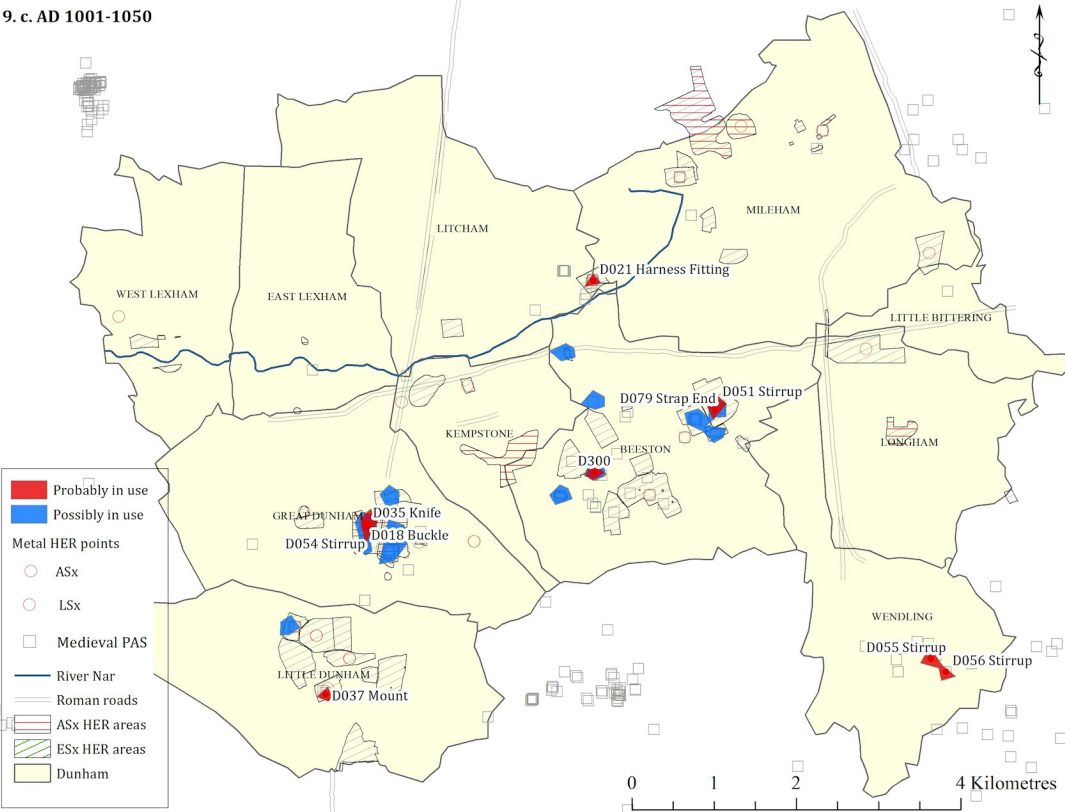




8. c. AD 951-1000



9. c. AD 1001-1050



- Probably in use
- Possibly in use
- Metal HER points
- ASx
- LSx
- Medieval PAS
- River Nar
- Roman roads
- ASx HER areas
- ESx HER areas
- Dunham

0 1 2 4 Kilometres

10. c. AD 1051-1100

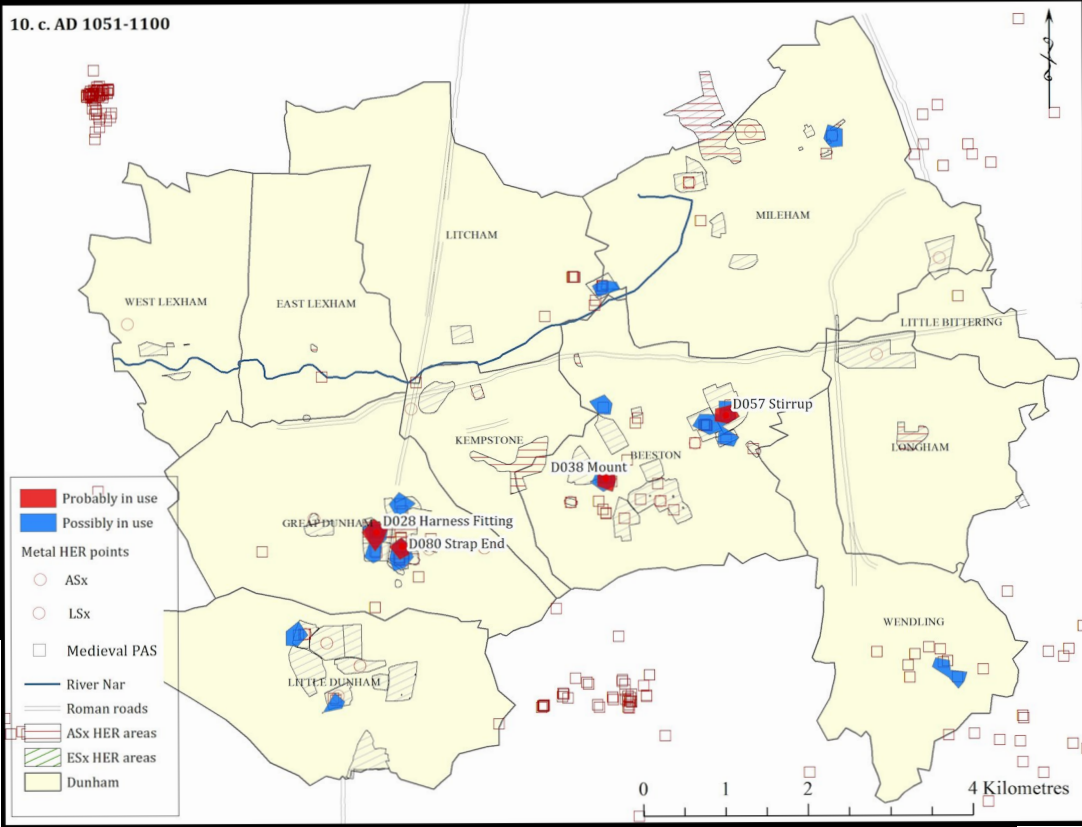


Fig. 6.67 LSx Beeston, also showing MSx

I. c. AD 600-650

LITCHAM

CHAM COMMON

Old Mark Pt

Old Mark Pt

Old Mark Pt

Old Mark Pt

Old Mark Pt

Old Mark Pt

Old Mark Pt

Old Mark Pt

Old Mark Pt

Old Mark Pt

Old Mark Pt

Old Mark Pt

Old Mark Pt

Old Mark Pt

Old Mark Pt

Old Mark Pt

Old Mark Pt

Old Mark Pt

Old Mark Pt

Old Mark Pt

Old Mark Pt

Old Mark Pt

Old Mark Pt

Old Mark Pt

Old Mark Pt

Old Mark Pt

Old Mark Pt

Old Mark Pt

Old Mark Pt

Old Mark Pt

Old Mark Pt

Old Mark Pt

Old Mark Pt

Old Mark Pt

Old Mark Pt

Old Mark Pt

TOWN OF BEESTON WITH BUTTER



- Probably in use
- Possibly in use
- Metal HER points
 - ASx
 - MSx
 - Roman PAS
- River Nar
- Roman roads
- ASx HER areas
- ESx HER areas
- Dunham



0 0.3 0.6 1.2 Kilometres



2. c. AD 651-700

LICHAM

CHAM COMMON

Old Mark Pn

Old Church Pn

Old Church Pn

Old Church Pn

Old Church Pn

Old Church Pn

Old Church Pn

Old Church Pn

Old Church Pn

Old Church Pn

Old Church Pn

Old Church Pn

Old Church Pn

Old Church Pn

Old Church Pn

Old Church Pn

Old Church Pn

Old Church Pn

Old Church Pn

Old Church Pn

Old Church Pn

Old Church Pn

Old Church Pn

Old Church Pn

Old Church Pn

Old Church Pn

Old Church Pn

Old Church Pn

Old Church Pn

Old Church Pn

Old Church Pn

Old Church Pn

Old Church Pn

Old Church Pn

Old Church Pn

Old Church Pn

Old Church Pn

Old Church Pn

Old Church Pn

Old Church Pn

Old Church Pn

Old Church Pn

Old Church Pn

Old Church Pn

Old Church Pn

- Probably in use
- Possibly in use
- Metal HER points
 - ASx
 - MSx
 - Roman PAS
- River Nar
- Roman roads
- ASx HER areas
- ESx HER areas
- Dunham



0 0.3 0.6

1:2 Kilometres



3. c. AD 701-750

LITCRAM

CHAM COMMON

Old Mark Pl

Old Mark Pl

Old Mark Pl

Old Mark Pl

Old Mark Pl

Old Mark Pl

Old Mark Pl

Old Mark Pl

Old Mark Pl

Old Mark Pl

Old Mark Pl

Old Mark Pl

Old Mark Pl

Old Mark Pl

Old Mark Pl

Old Mark Pl

Old Mark Pl

Old Mark Pl

Old Mark Pl

Old Mark Pl

Old Mark Pl

Old Mark Pl

Old Mark Pl

Old Mark Pl

Old Mark Pl

Old Mark Pl

Old Mark Pl

Old Mark Pl

Old Mark Pl

Old Mark Pl

Old Mark Pl

Old Mark Pl

Old Mark Pl

Old Mark Pl

Old Mark Pl

Old Mark Pl

Old Mark Pl

Old Mark Pl

Old Mark Pl

Old Mark Pl

Old Mark Pl

Old Mark Pl

Old Mark Pl

Old Mark Pl

Old Mark Pl

Probably in use

Possibly in use

Metal HER points

ASx

MSx

Roman PAS

River Nar

Roman roads

ASx HER areas

ESx HER areas

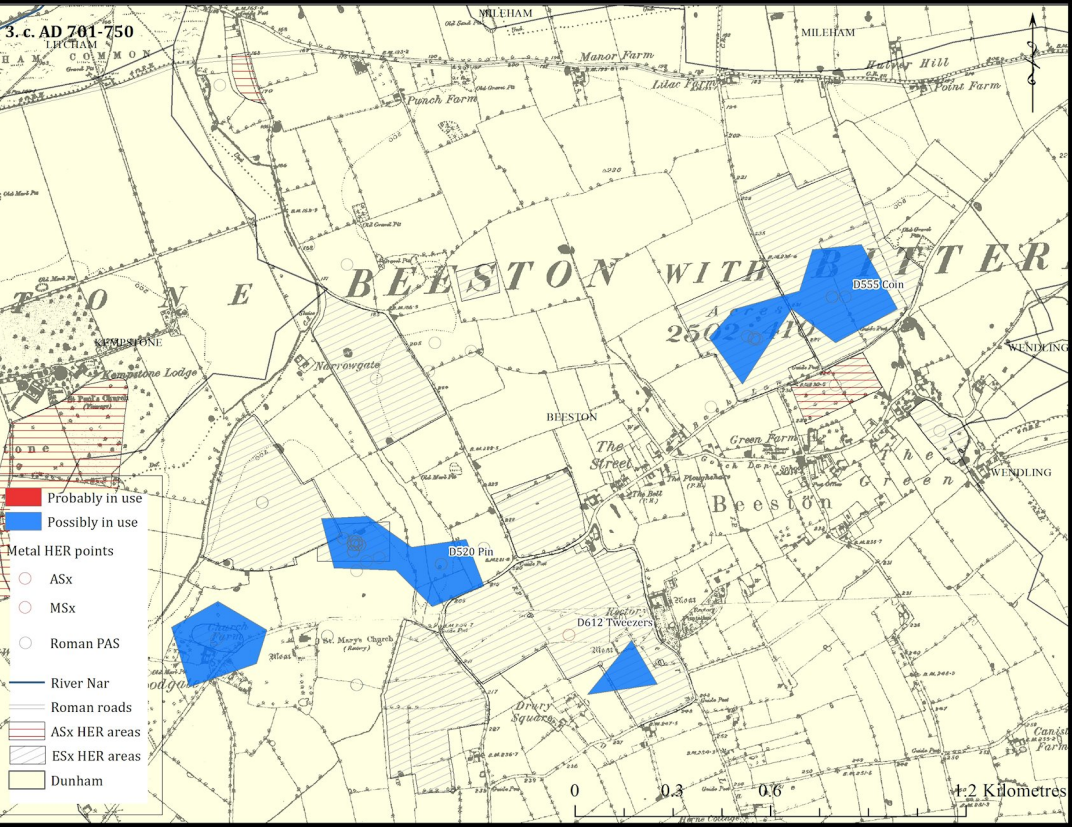
Dunham

0

0.3

0.6

1:2 Kilometres



TOWN OF BEESTON WITH BUTTER

Beeston, Beeston Green, Beeston with Butter

Green Farm, The Street, Drury Square

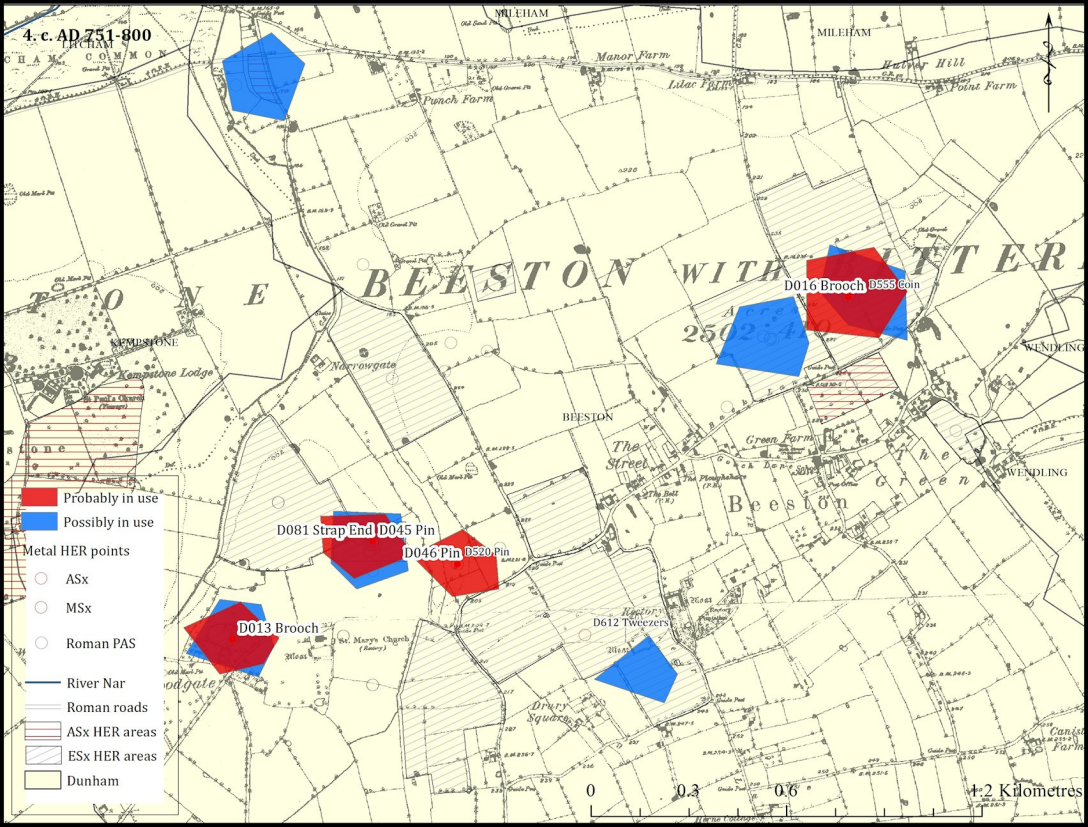
St. Marys Church (Rear), D520 Pin, D612 Tweezers

Narrowgate, D535 Coin

Manor Farm, Punch Farm, Ldale Farm, Hutter Hill, Point Farm

MILEHAM, CHAM COMMON, WENDING

4-c. AD 751-800



Probably in use
Possibly in use

Metal HER points

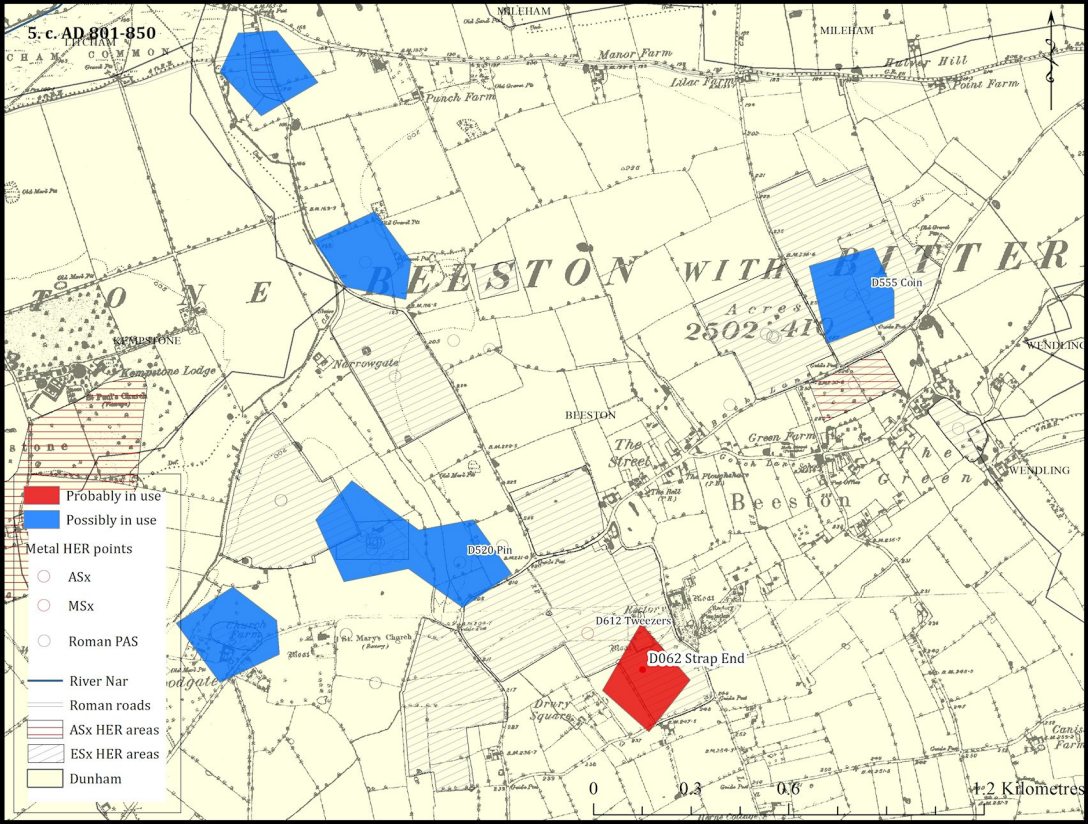
- ASx
- MSx
- Roman PAS

- River Nar
- Roman roads
- ASx HER areas
- ESx HER areas
- Dunham

0 0.3 0.6

1.2 Kilometres

5. c. AD 801-850

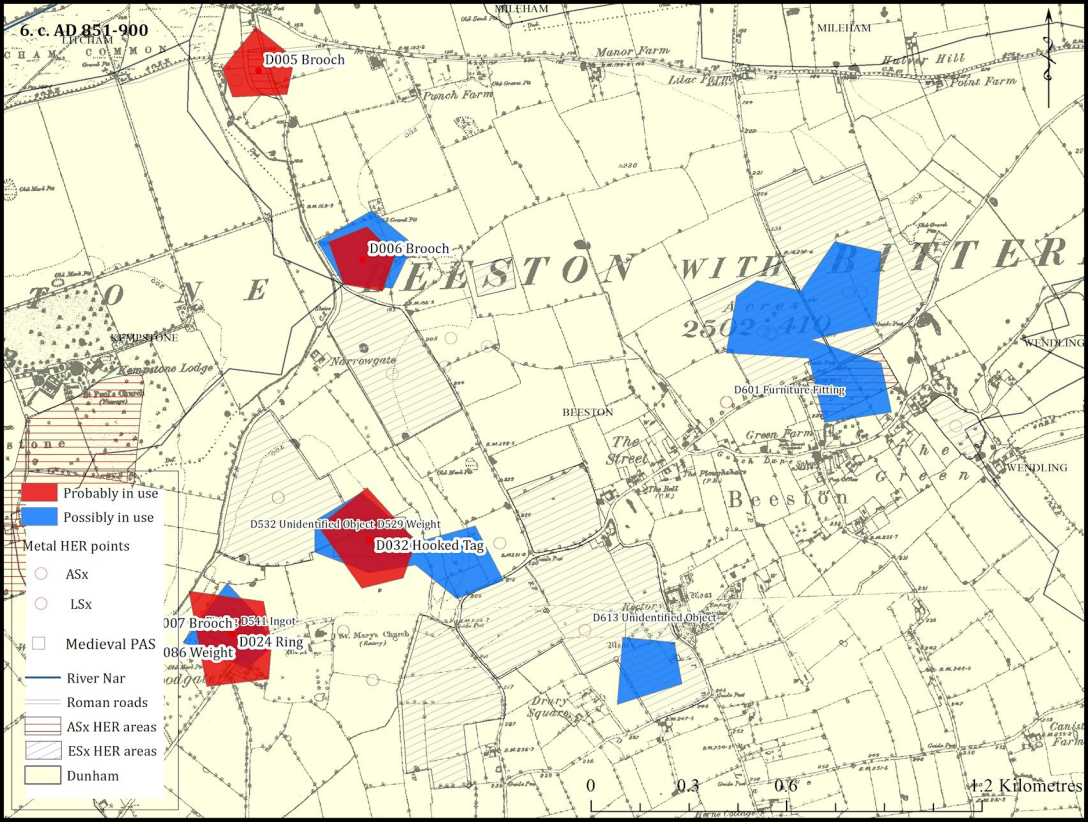


- Probably in use
- Possibly in use
- Metal HER points
 - ASx
 - MSx
 - Roman PAS
- River Nar
- Roman roads
- ASx HER areas
- ESx HER areas
- Dunham

0 0.3 0.6

1.2 Kilometres

6. c. AD 851-900



D005 Brooch

D006 Brooch

D601 Furniture Fitting

D532 Unidentified Object, D529 Weight

D032 Hooked Tag

D613 Unidentified Object

D007 Brooch, D541 Ingot

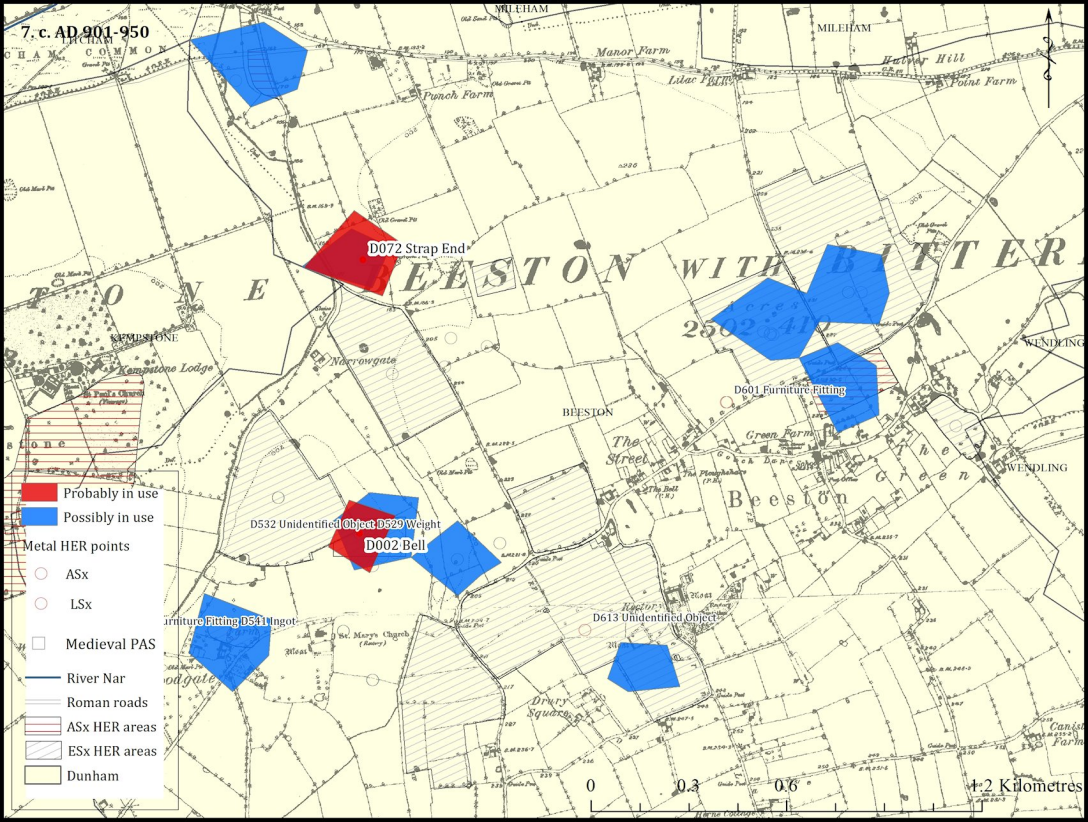
D086 Weight, D024 Ring

- Probably in use
- Possibly in use
- Metal HER points
 - ASx
 - LSx
- Medieval PAS
- River Nar
- Roman roads
- ASx HER areas
- ESx HER areas
- Dunham

0 0.3 0.6

1.2 Kilometres

7.c. AD 901-950



D072 Strap End

D601 Furniture Fitting

D532 Unidentified Object D529 Weight

D002 Bell

Furniture Fitting D541 Ingot

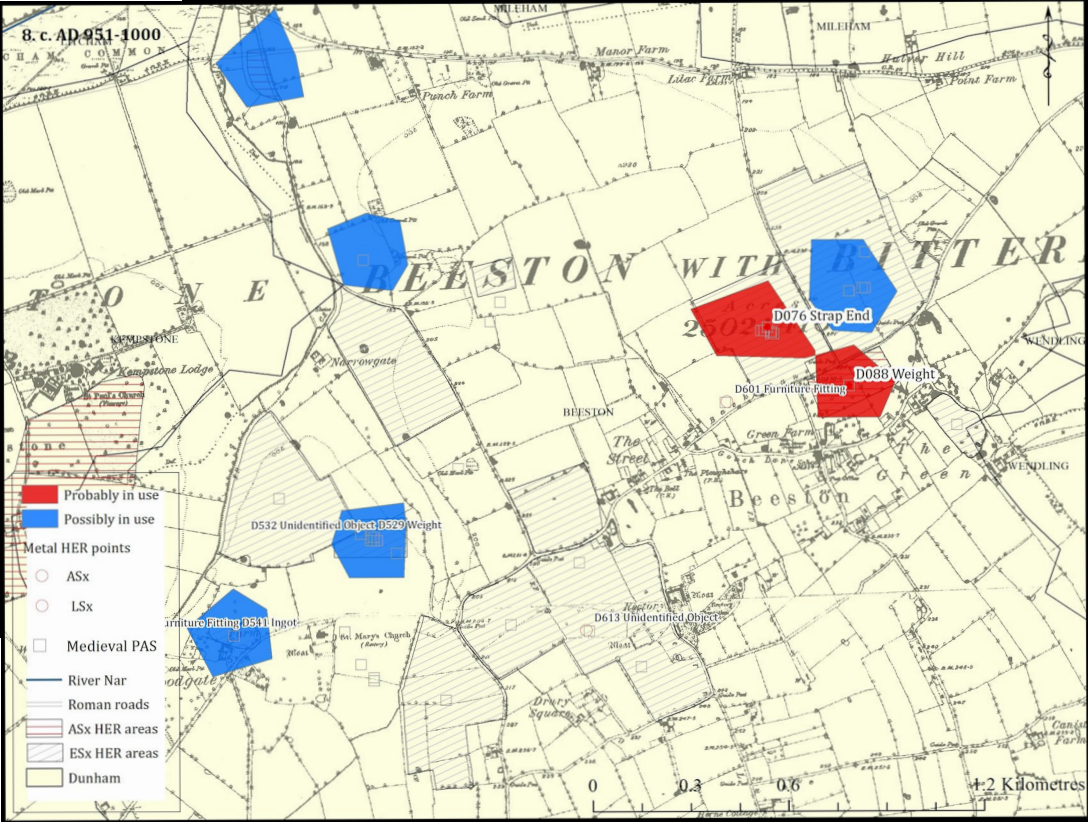
D613 Unidentified Object

- Probably in use
- Possibly in use
- Metal HER points
 - ASx
 - LSx
- Medieval PAS
- River Nar
- Roman roads
- ASx HER areas
- ESx HER areas
- Dunham

0 0.3 0.6

1:2 Kilometres

8. c. AD 951-1000



Probably in use

Possibly in use

Metal HER points

ASx

LSx

Medieval PAS

River Nar

Roman roads

ASx HER areas

ESx HER areas

Dunham

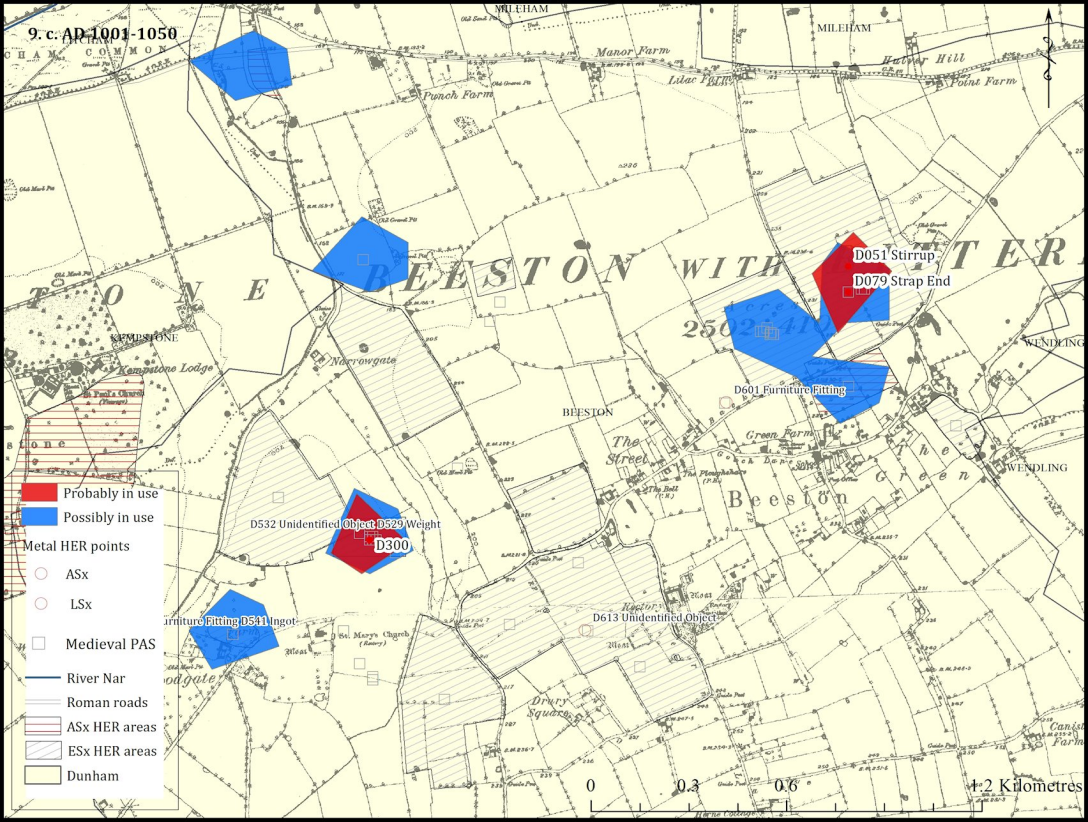
0

0.3

0.6

1.2 Kilometres

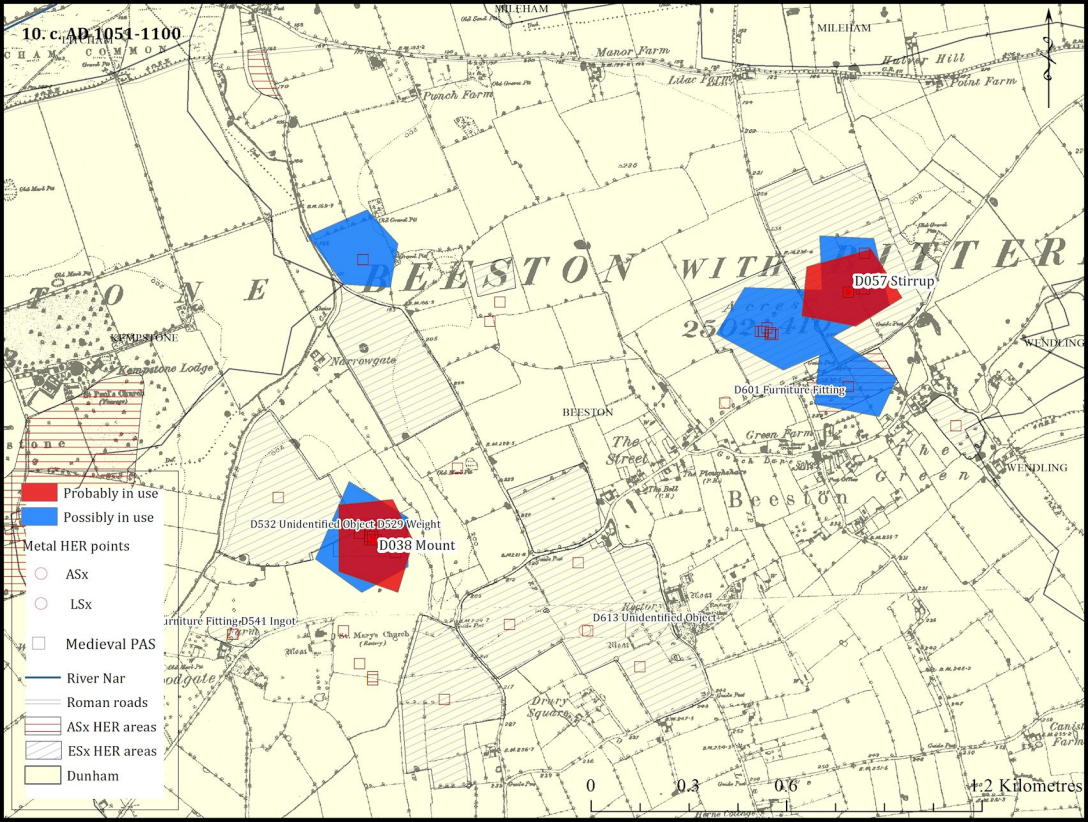
9. c. AD 1001-1050



- Probably in use
- Possibly in use
- Metal HER points
 - ASx
 - LSx
- Medieval PAS
- River Nar
- Roman roads
- ASx HER areas
- ESx HER areas
- Dunham

0 0.3 0.6 1.2 Kilometres

10: c. AD 1051-1100



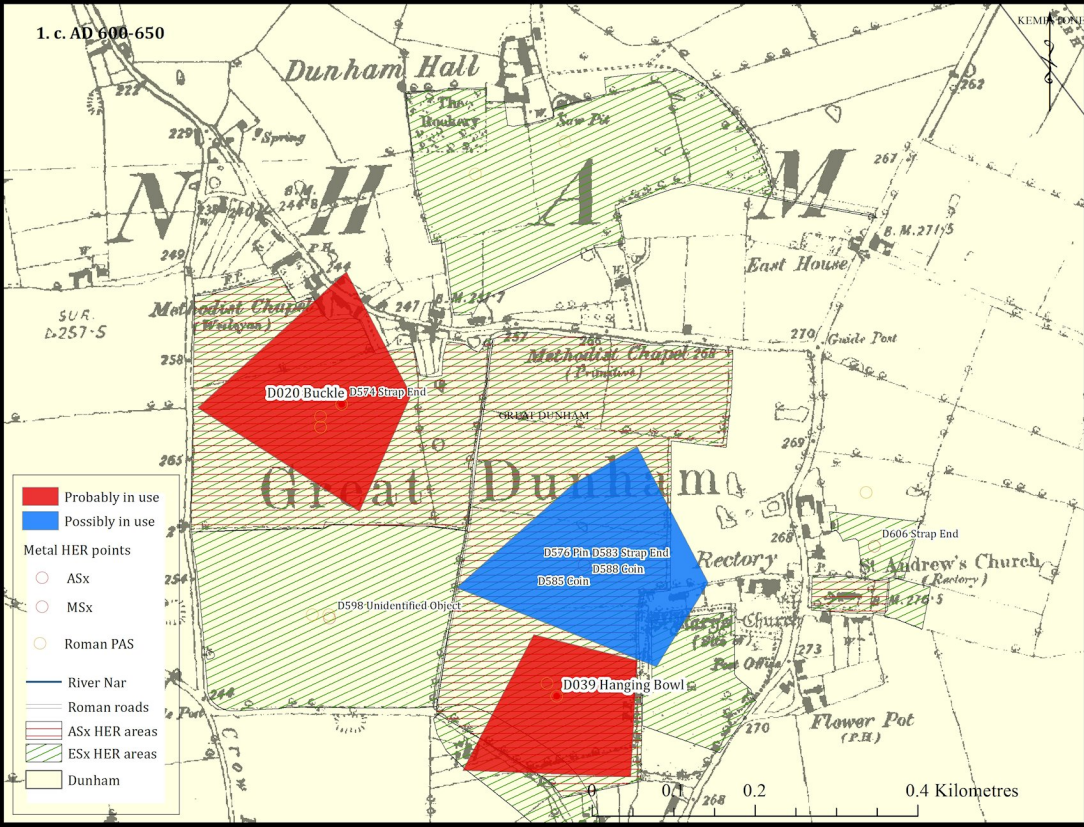
- Probably in use
- Possibly in use
- Metal HER points
- ASx
- LSx
- Medieval PAS
- River Nar
- Roman roads
- ASx HER areas
- ESx HER areas
- Dunham

0 0.3 0.6

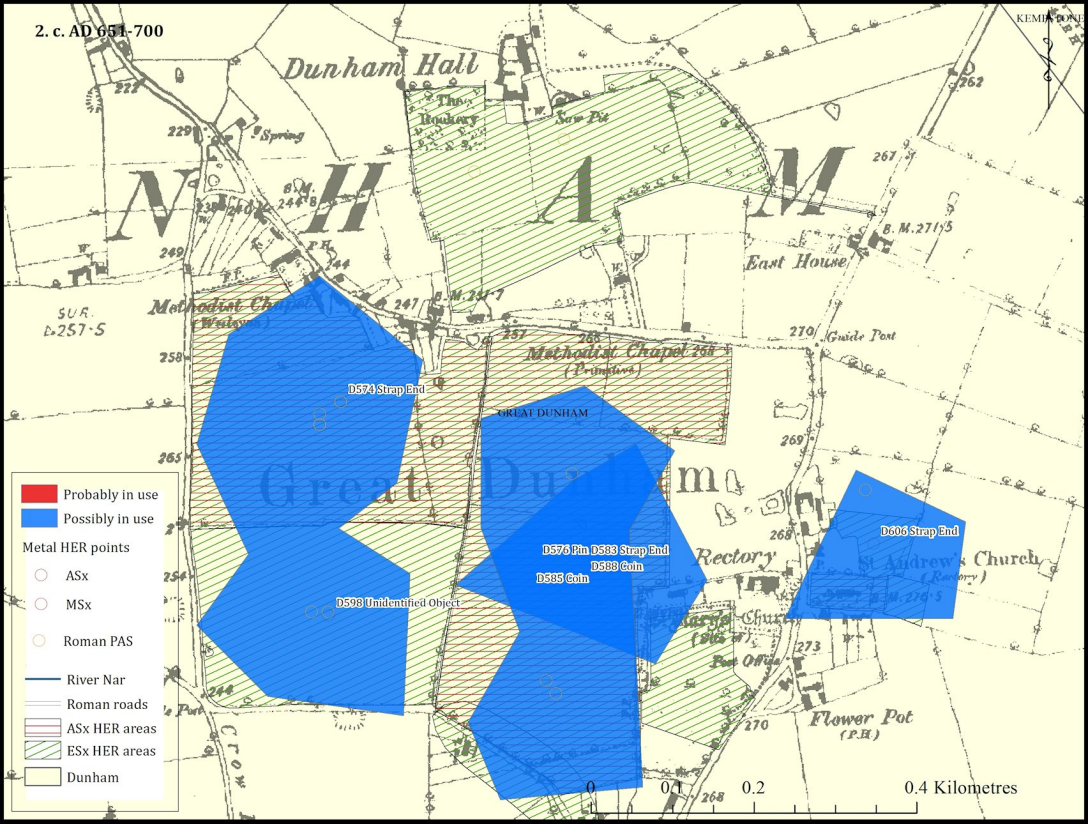
1.2 Kilometres

Fig. 6.68 LSx Great Dunham, also MSx through time

1. c. AD 600-650



2. c. AD 651-700



3. c. AD 701-750

KEMPA DOME



3. c. AD 701-750

Dunham Hall

The Boukery

Sum Pit

East House

Methodist Chapel
(Westway)

Methodist Chapel 268
(Primitive)

Guide Post

- Probably in use
- Possibly in use
- Metal HER points
 - ASx
 - MSx
- Medieval PAS
- River Nar
- Roman roads
- ASx HER areas
- ESx HER areas
- Dunham

D574 Strap End

D012 Brooch

GREAT DUNHAM

D023 Coin

D034 Hooked Tag, D041 Pin End

D588 Coin

D585 coin

D606 Strap End

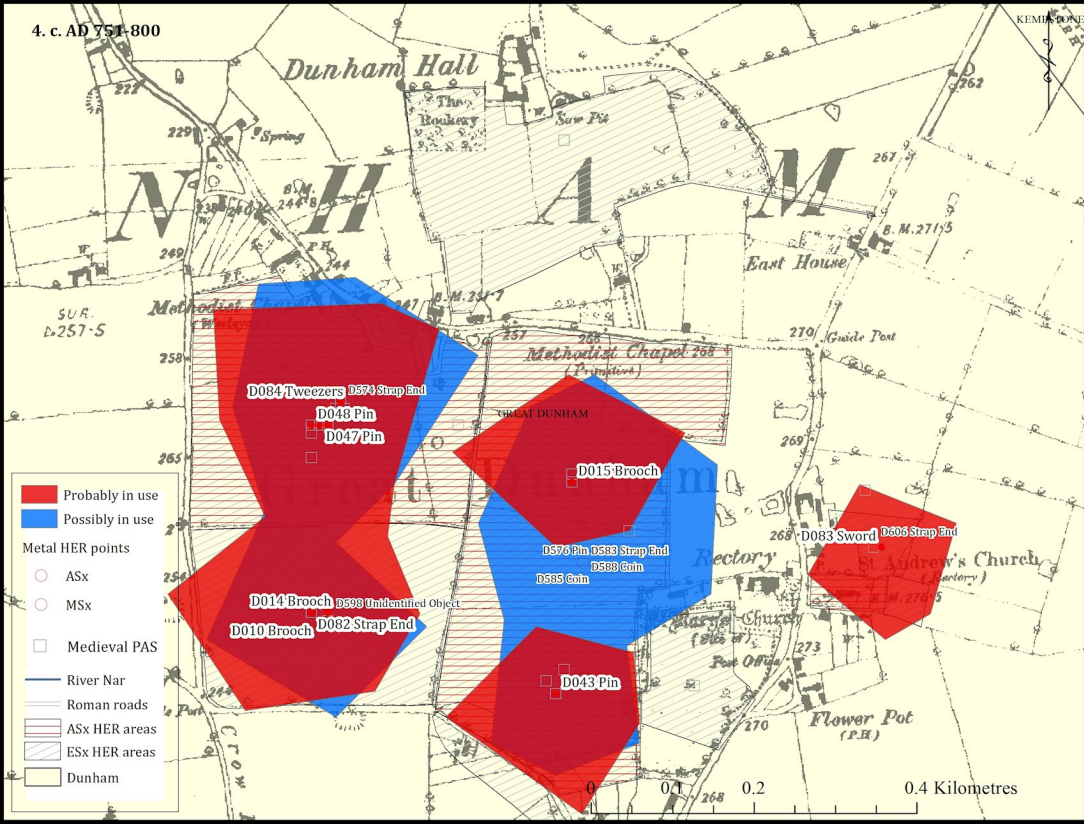
St Andrew's Church
(Rectory)

D598 Unidentified Object

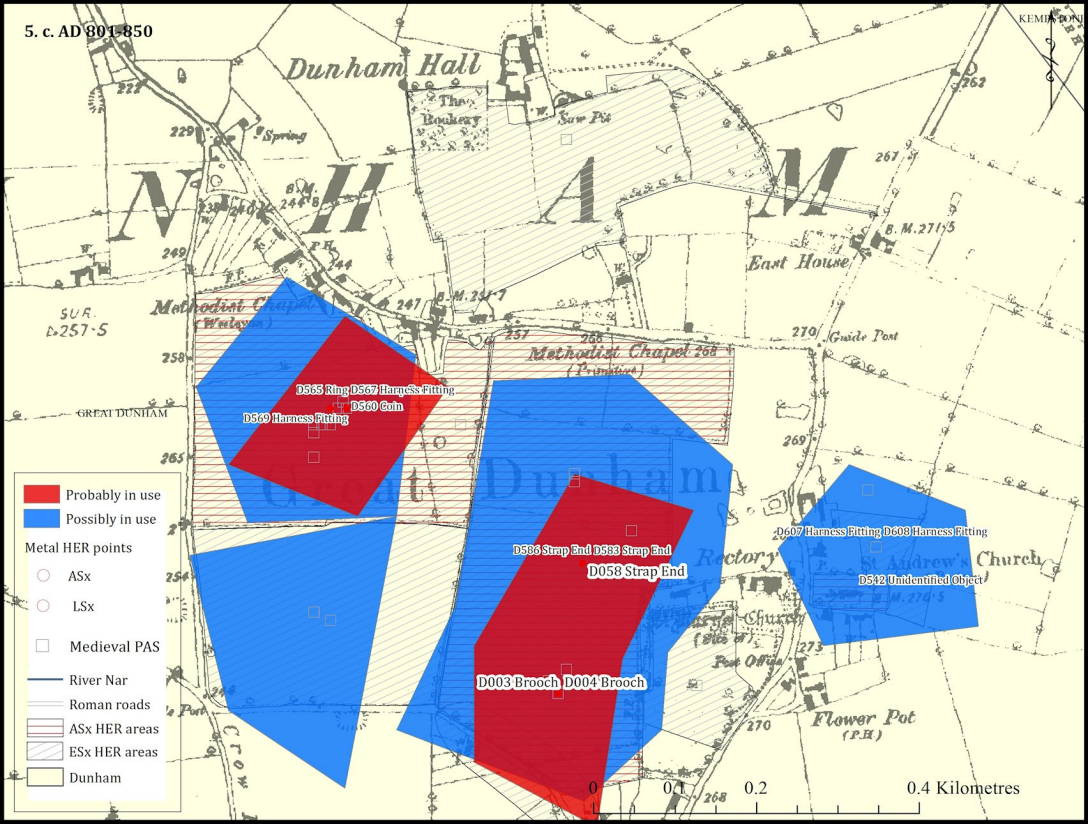
Rectory

Flower Pot
(P.H.)

0 0.1 0.2 0.4 Kilometres

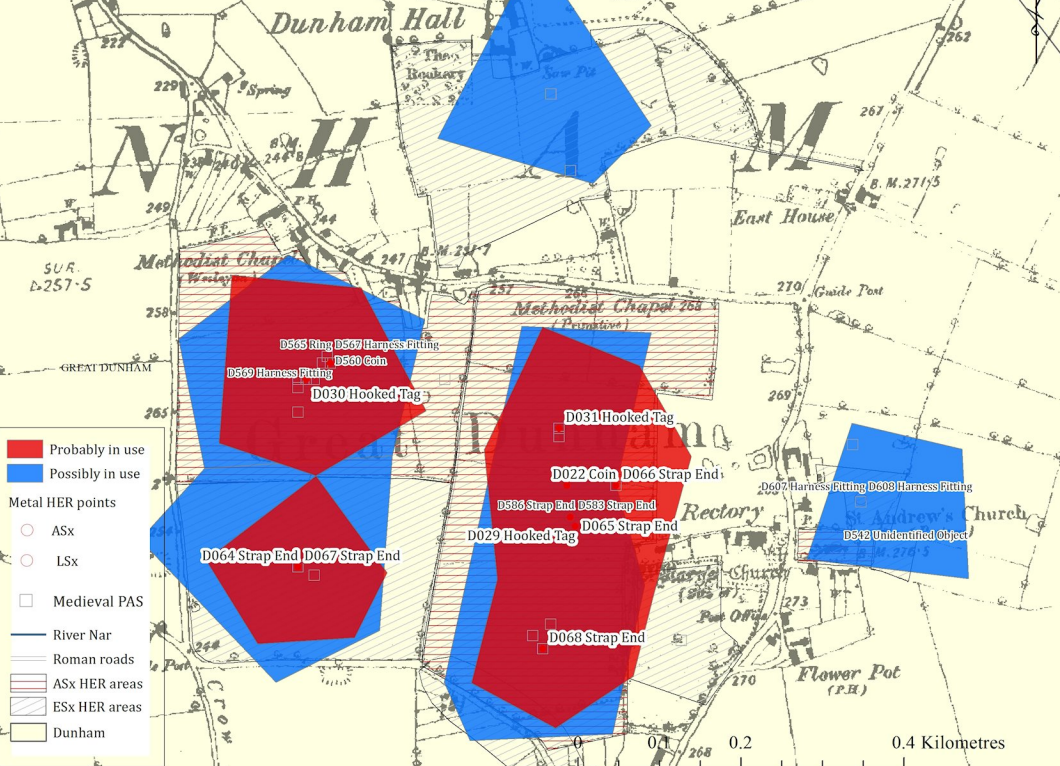


5. c. AD 801-850



- Probably in use
- Possibly in use
- Metal HER points
 - ASx
 - LSx
- Medieval PAS
- River Nar
- Roman roads
- ASx HER areas
- ESx HER areas
- Dunham

0.2 0.4 Kilometres



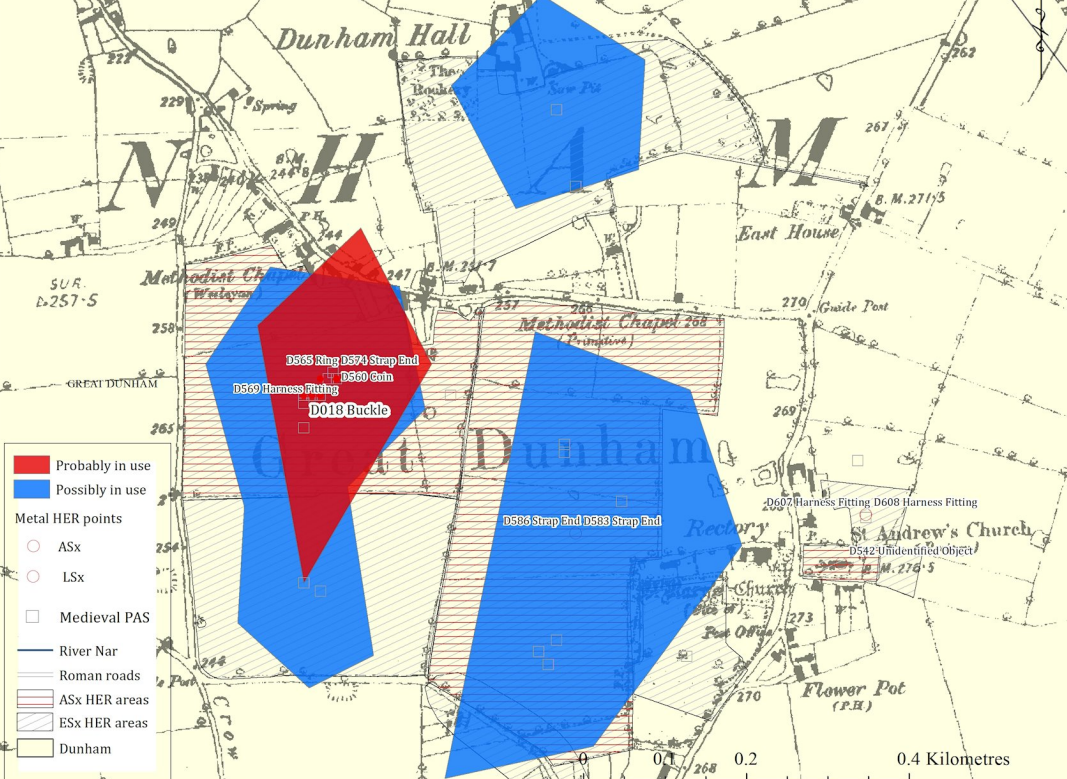
- Probably in use
- Possibly in use
- Metal HER points
- ASx
- LSx
- Medieval PAS
- River Nar
- Roman roads
- ASx HER areas
- ESx HER areas
- Dunham

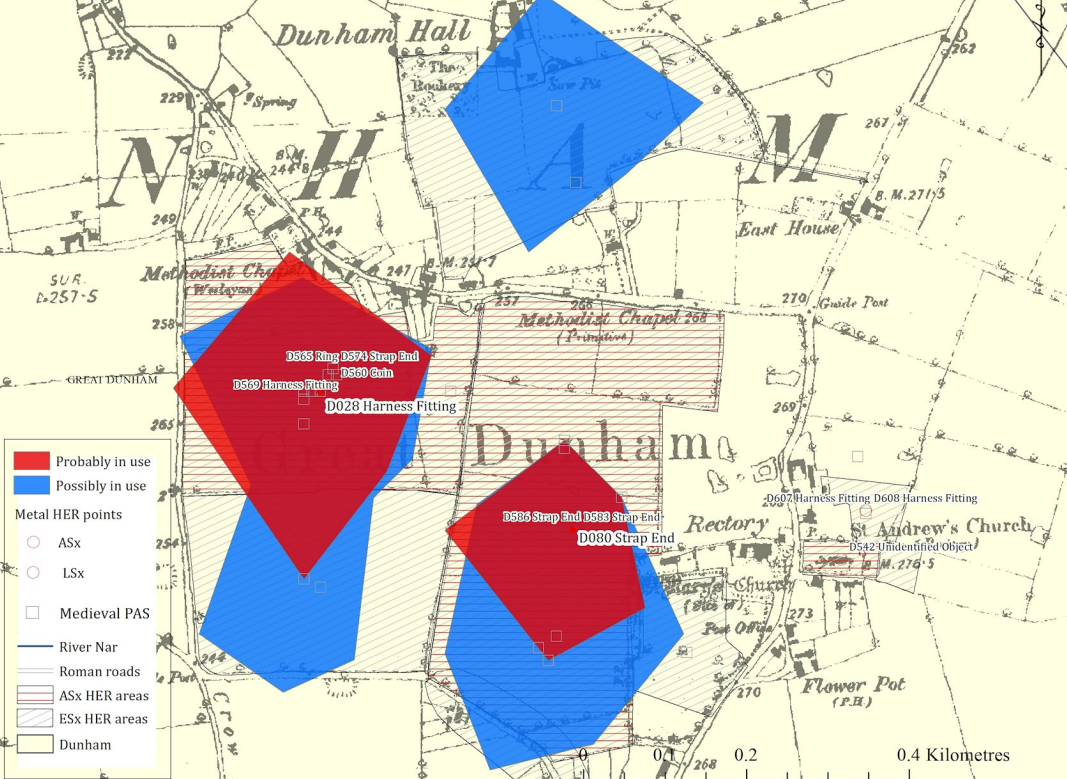


- Probably in use
- Possibly in use
- Metal HER points
- ASx
- .
 LSx
- Medieval PAS
- River Nar
- Roman roads
- ASx HER areas
- ESx HER areas
- Dunham



- Probably in use
- Possibly in use
- Metal HER points
- ASx
- LSx
- Medieval PAS
- River Nar
- Roman roads
- ASx HER areas
- ESx HER areas
- Dunham



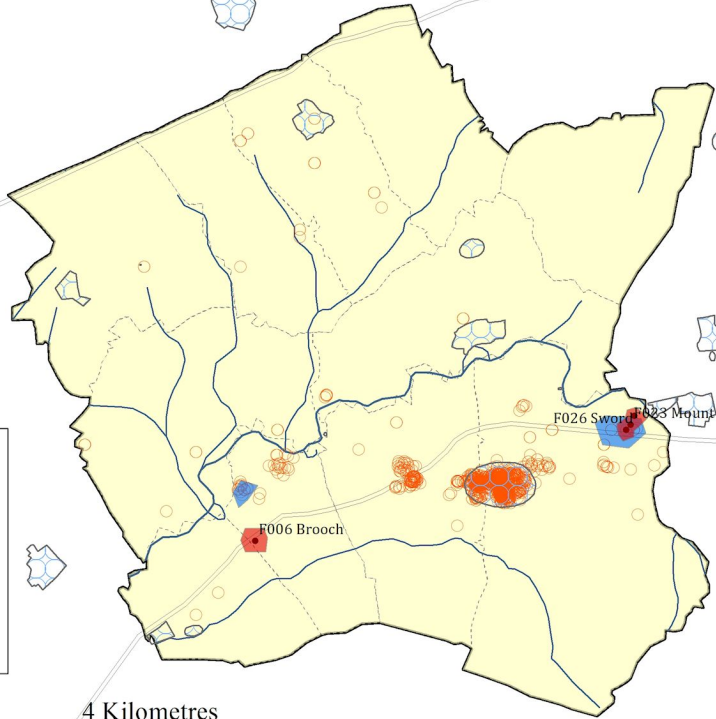









- Probably in use
- Possibly in use
- Metal HER points
- ASx
- LSx
- Medieval PAS
- River Nar
- Roman roads
- ASx HER areas
- ESx HER areas
- Dunham


0 0.1 0.2 0.4 Kilometres

Fig. 7.53, 7.57 MSx-LSx Frisby through time

1. c. AD 600-650


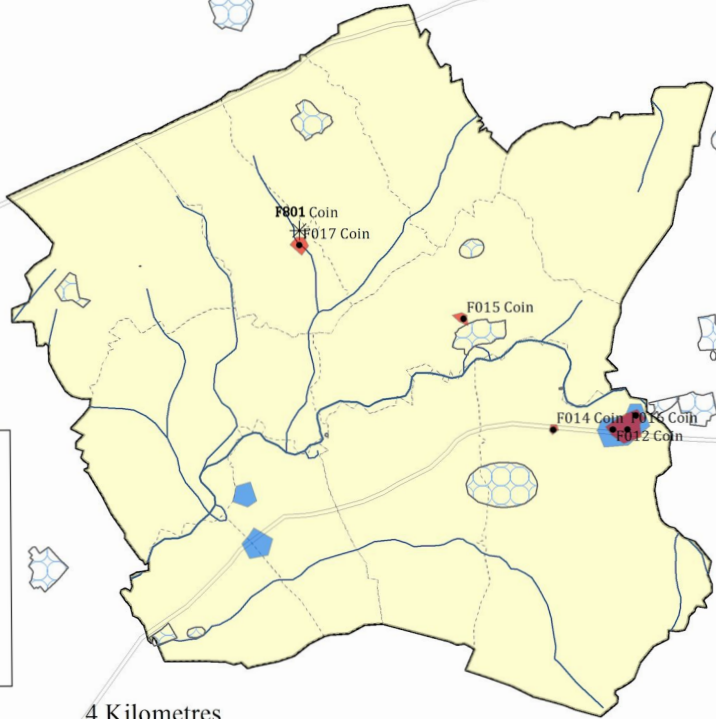


-  Probably in use
-  Possibly in use
-  Roman PAS
-  HER ASx region
-  Roman roads
-  Rivers
-  Frisby



2. c. AD 651-700

-  Probably in use
-  Possibly in use
-  HER ASx region
-  Roman roads
-  Rivers
-  Frisby



3. c. AD 701-750

Probably in use

Possibly in use

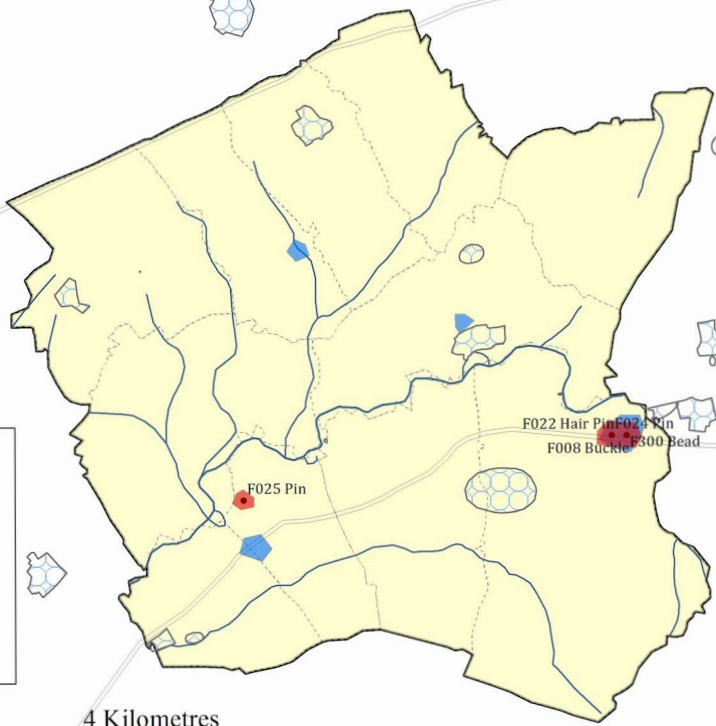
HER ASx region

Roman roads




Rivers

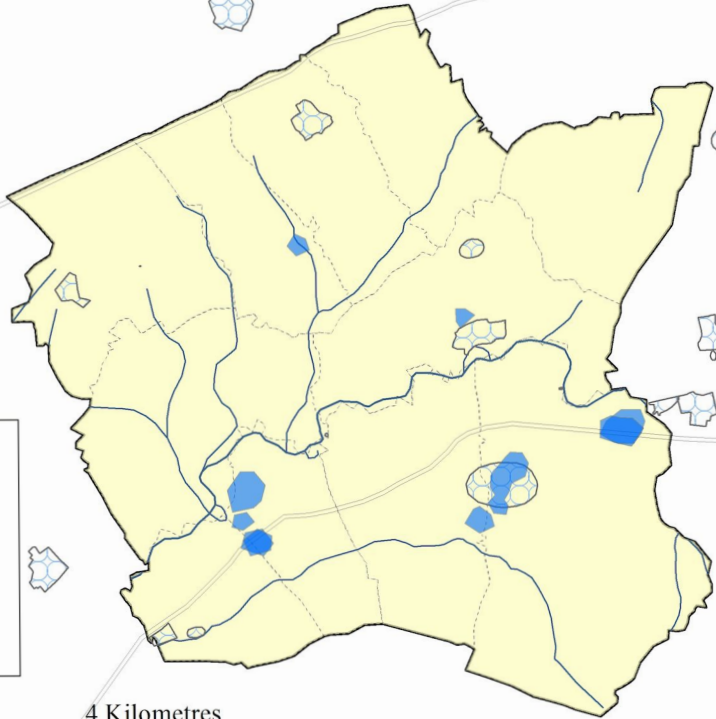
Frisby

0 1 2 4 Kilometres

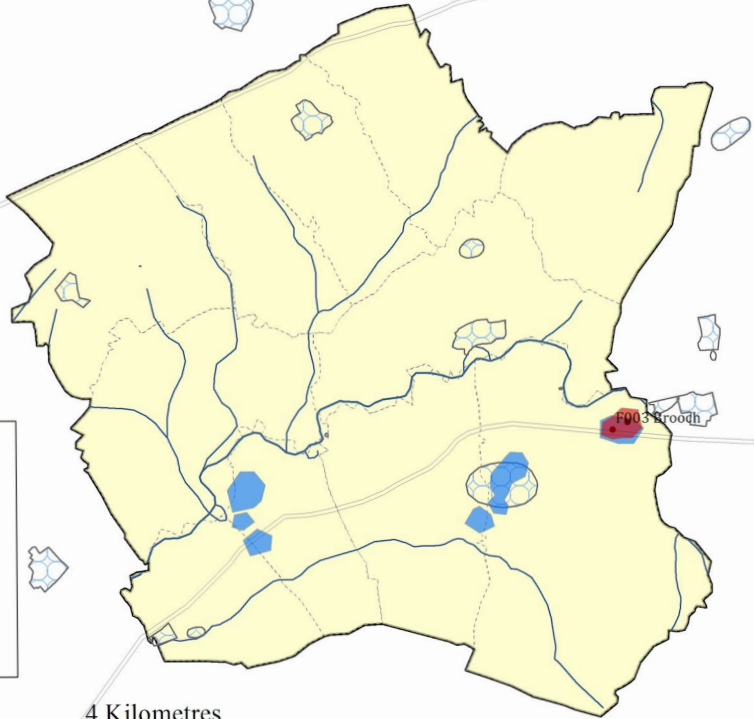


4. c. AD 751-800

-  Probably in use
-  Possibly in use
-  HER ASx region
-  Roman roads
-  Rivers
-  Frisby




5. c. AD 801-850



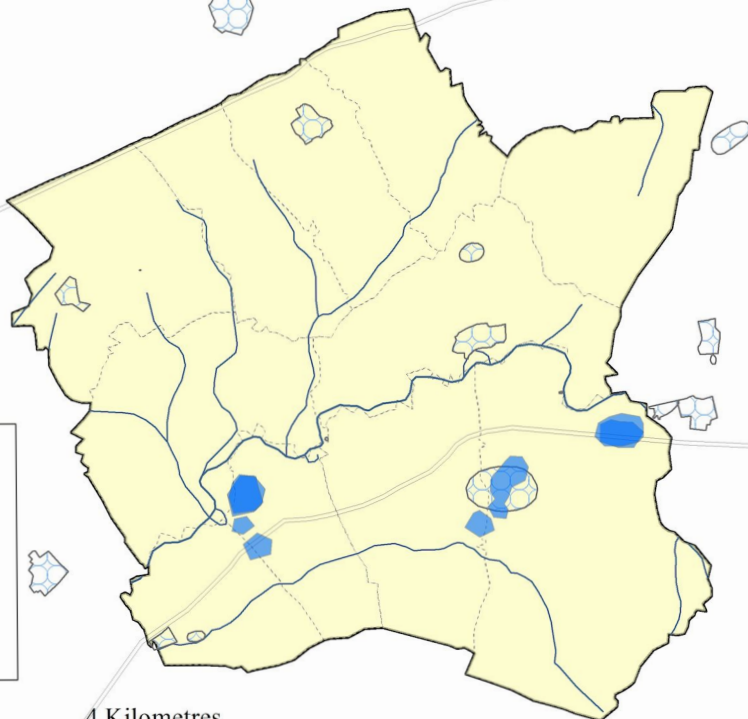
	Probably in use
	Possibly in use
	HER ASx region
	Roman roads
	Rivers
	Frisby

0 1 2 4 Kilometres

6. c. AD 851-900



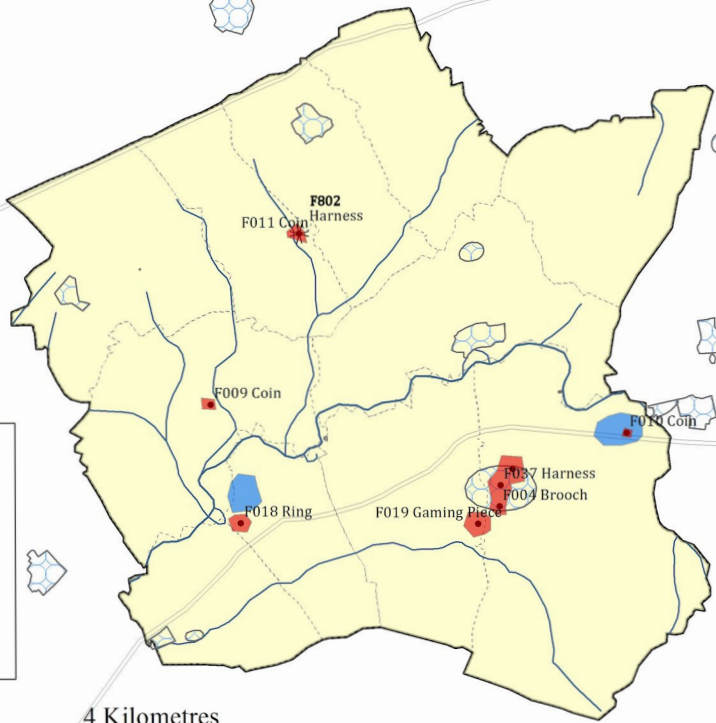
0 1 2 4 Kilometres



7. c. AD 901-950



- Probably in use
- Possibly in use
- HER ASx region
- Roman roads
- Rivers
- Frisby



8. c. AD 951-1000

Probably in use

Possibly in use

HER ASx region

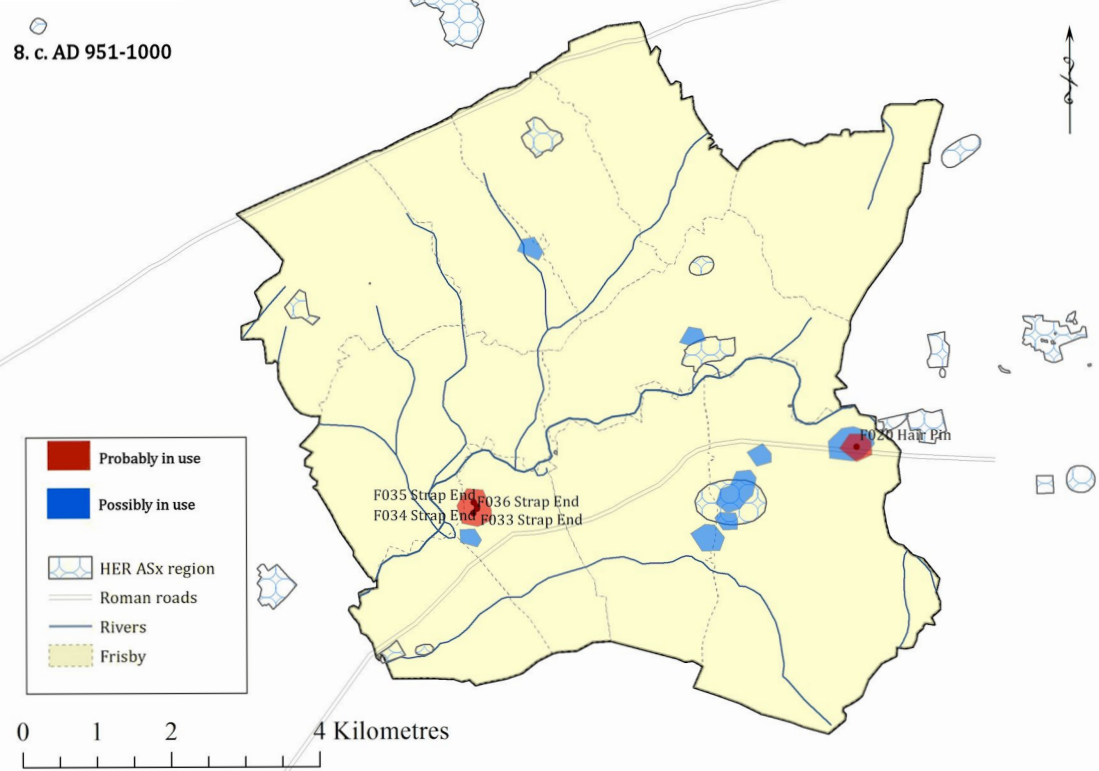
Roman roads

Rivers

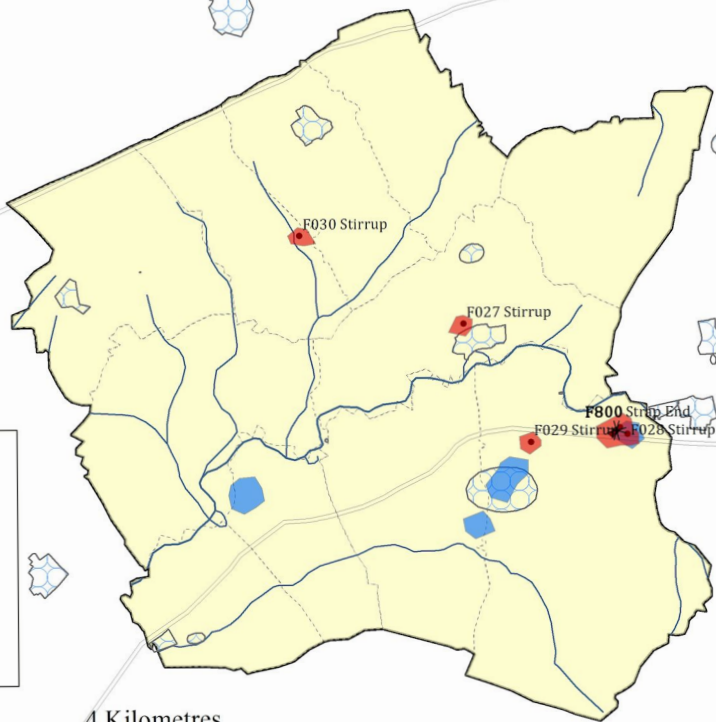
Frisby

F035 Strap End F036 Strap End
F034 Strap End F033 Strap End

F020 Hair Pin



9. c. AD 1000-1050



-  Probably in use
-  Possibly in use
-  HER ASx region
-  Roman roads
-  Rivers
-  Frisby

0 1 2 4 Kilometres

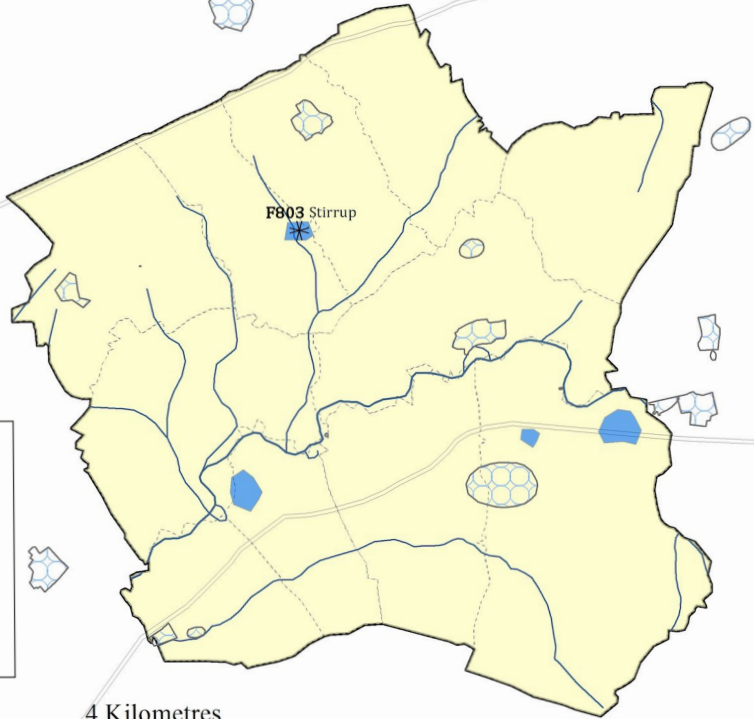


10. c. AD 1051-1100

Legend:

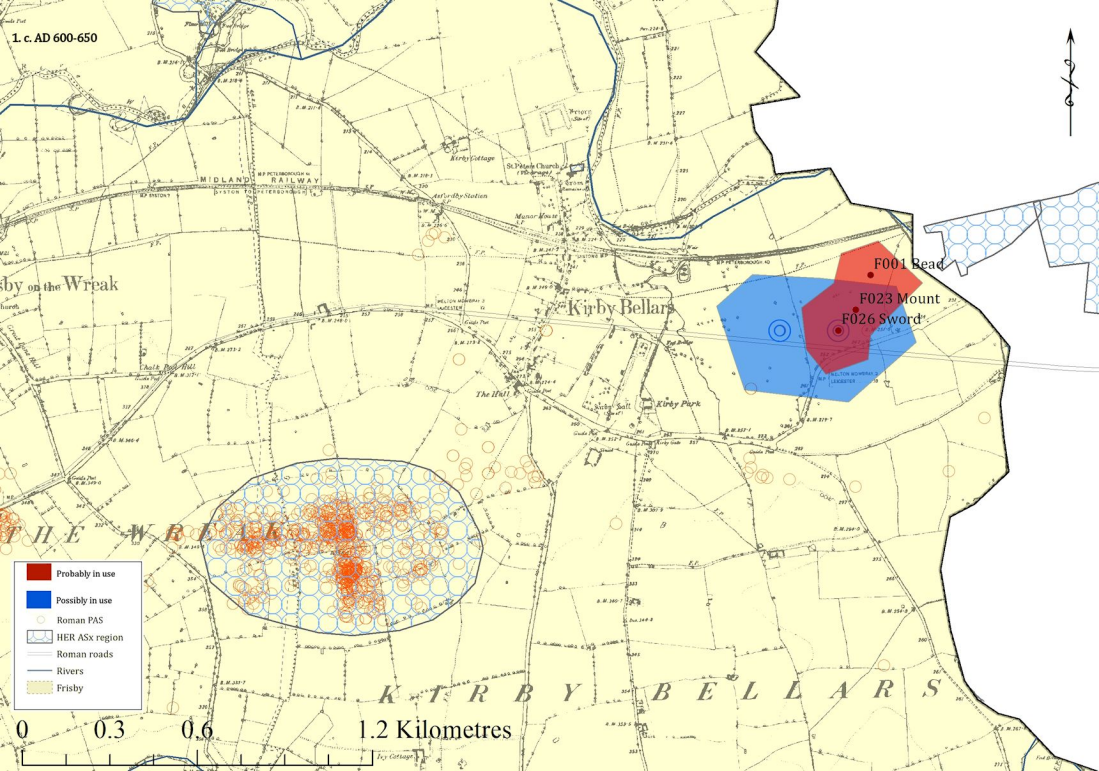
- Probably in use
- Possibly in use
- HER ASx region
- Roman roads
- Rivers
- Frisby

0 1 2 4 Kilometres



Figs. 7.54, 7.58 MSx-LSx Kirby Bellars through time

1. c. AD 600-650



by on the Wreak

Kirby Bellars

F001 Bead

F023 Mount

F026 Sword

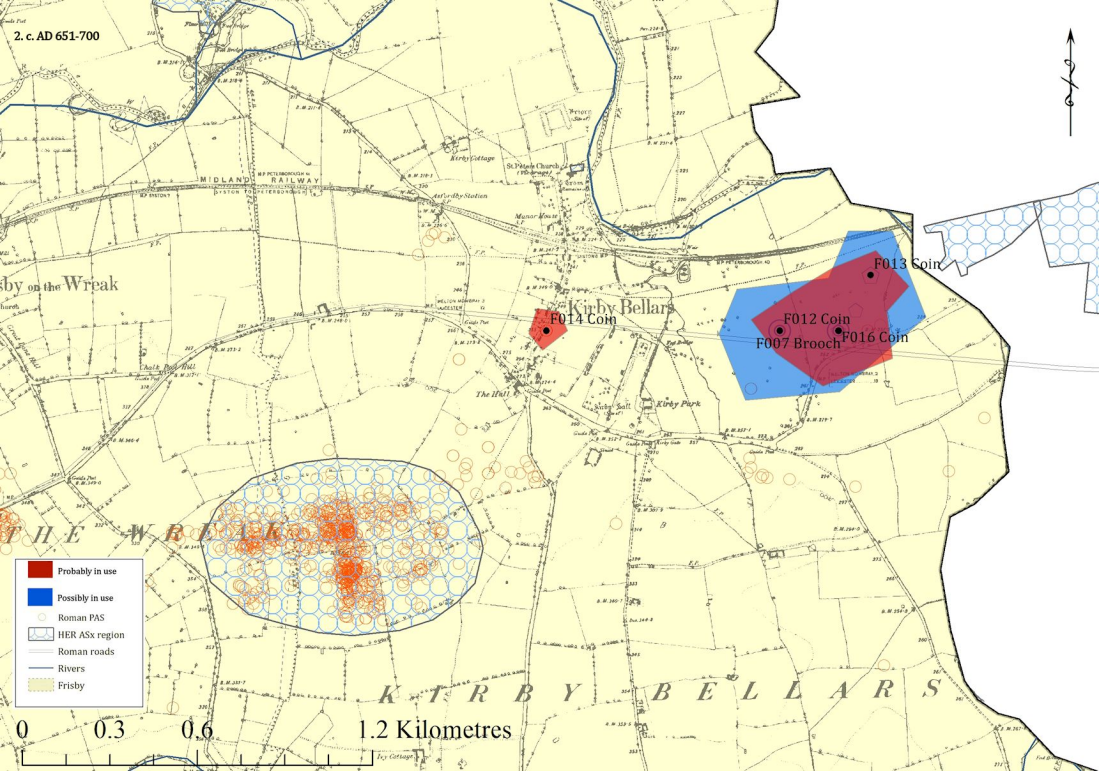
THE WREAK

KIRBY BELLARS

- Probably in use
- Possibly in use
- Roman PAS
- HER ASx region
- Roman roads
- Rivers
- Frisby

0 0.3 0.6 1.2 Kilometres

2. c. AD 651-700



by on the Wreak

Kirby Bellars

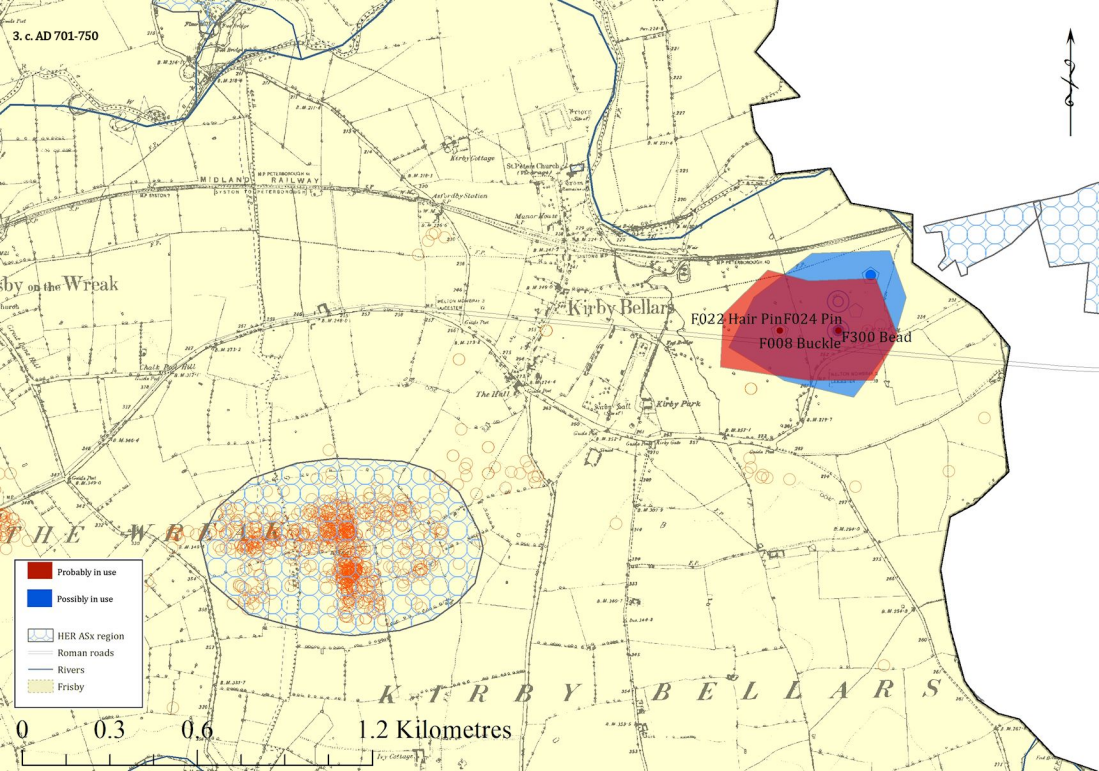
THE WREAK

KIRBY BELLARS

- Probably in use
- Possibly in use
- Roman PAS
- HER ASx region
- Roman roads
- Rivers
- Frisby



3. c. AD 701-750



by on the Wreak

Kirby Bellars

F022 Hair Pin
F024 Pin
F008 Buckle
F300 Bead

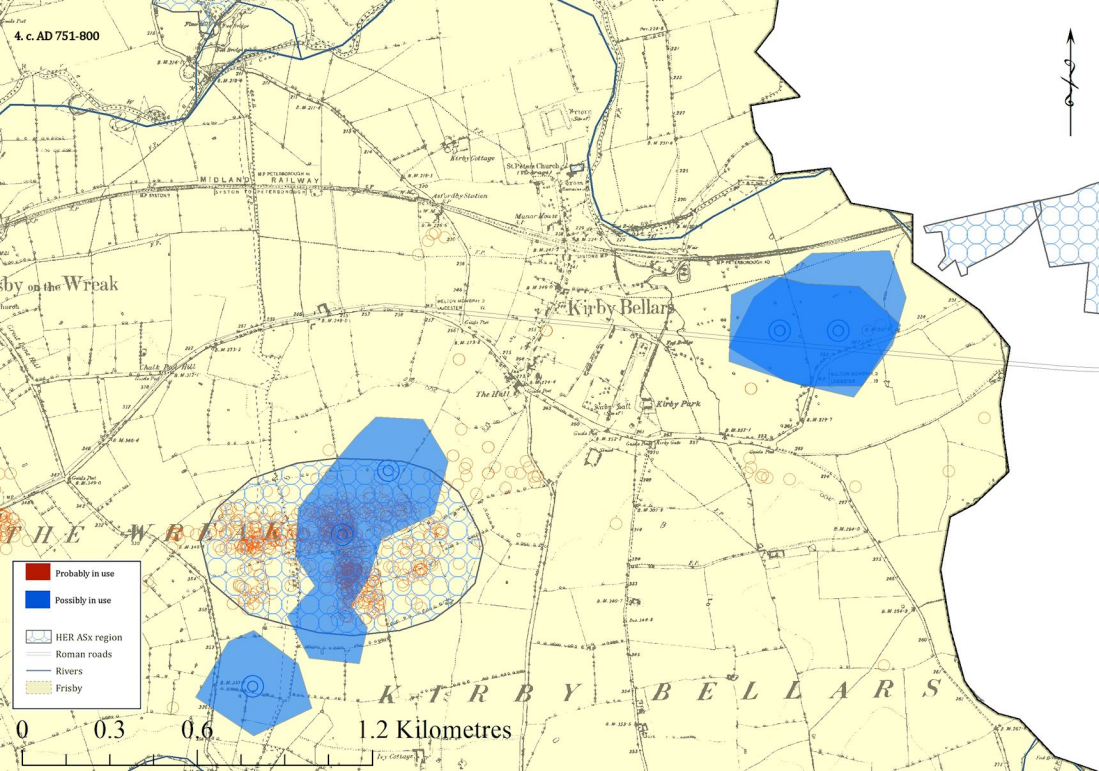
THE WREAK

KIRBY BELLARS

- Probably in use
- Possibly in use
- HER ASx region
- Roman roads
- Rivers
- Frisby

0 0.3 0.6 1.2 Kilometres

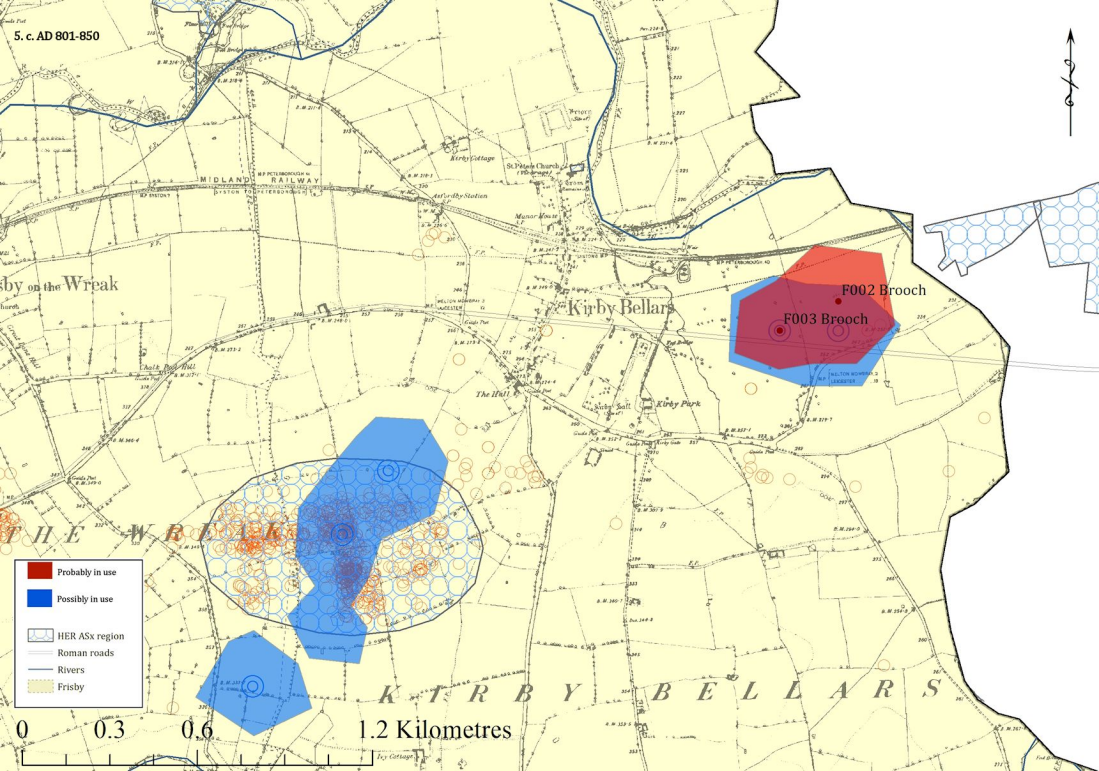
4. c. AD 751-800



- Probably in use
- Possibly in use
- HER ASx region
- Roman roads
- Rivers
- Frisby

0 0.3 0.6 1.2 Kilometres

5. c. AD 801-850



by on the Wreak

Kirby Bellars

F002 Brooch

F003 Brooch

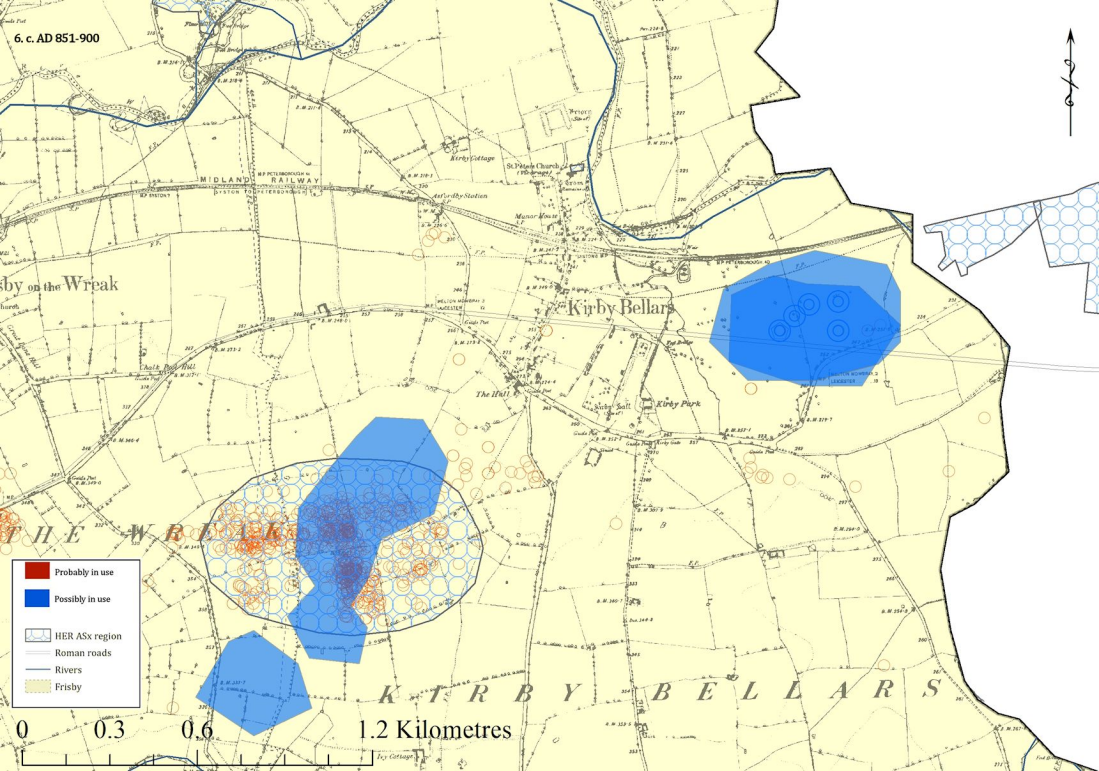
THE WREAK

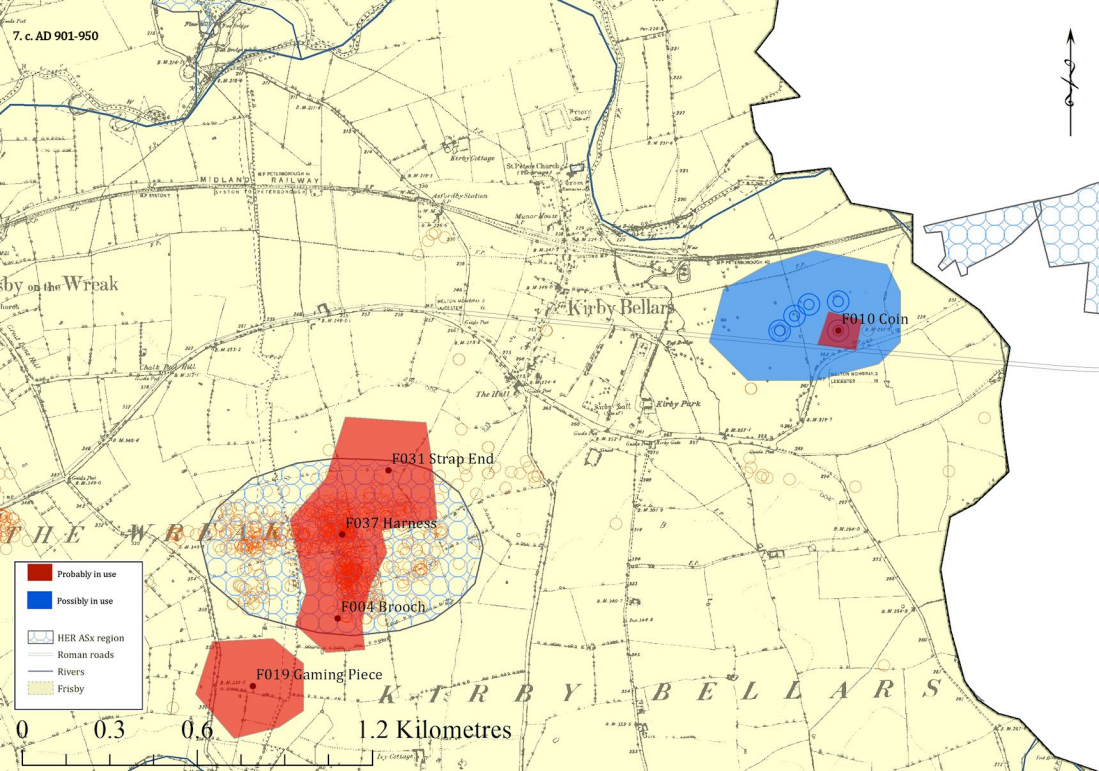
KIRBY BELLARS

- Probably in use
- Possibly in use
- HER ASx region
- Roman roads
- Rivers
- Frisby



6. c. AD 851-900





7. c. AD 901-950

by on the Wreake

Kirby Bellars

F010 Coin

F031 Strap End

F037 Harness

F004 Brooch

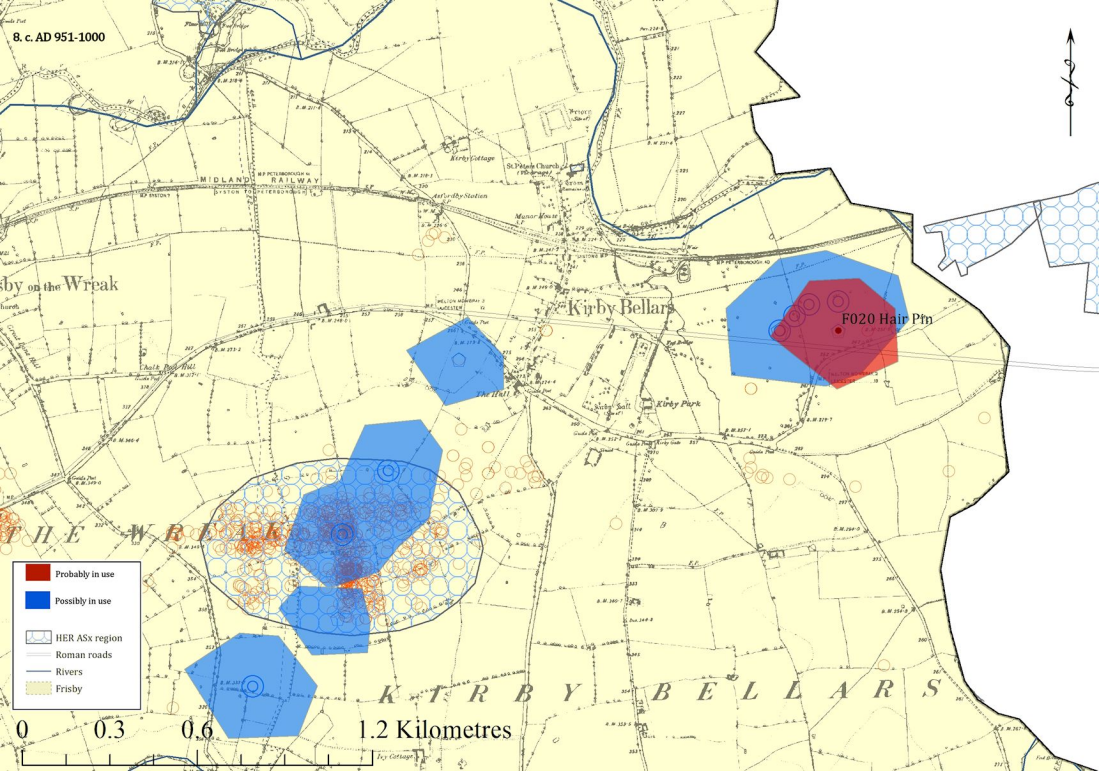
F019 Gaming Piece

THE WREAKE

KIRBY BELLARS

0 0.3 0.6 1.2 Kilometres

8. c. AD 951-1000



MIDLAND RAILWAY

by on the Wreak

Kirby Bellars

F020 Hair Ptn

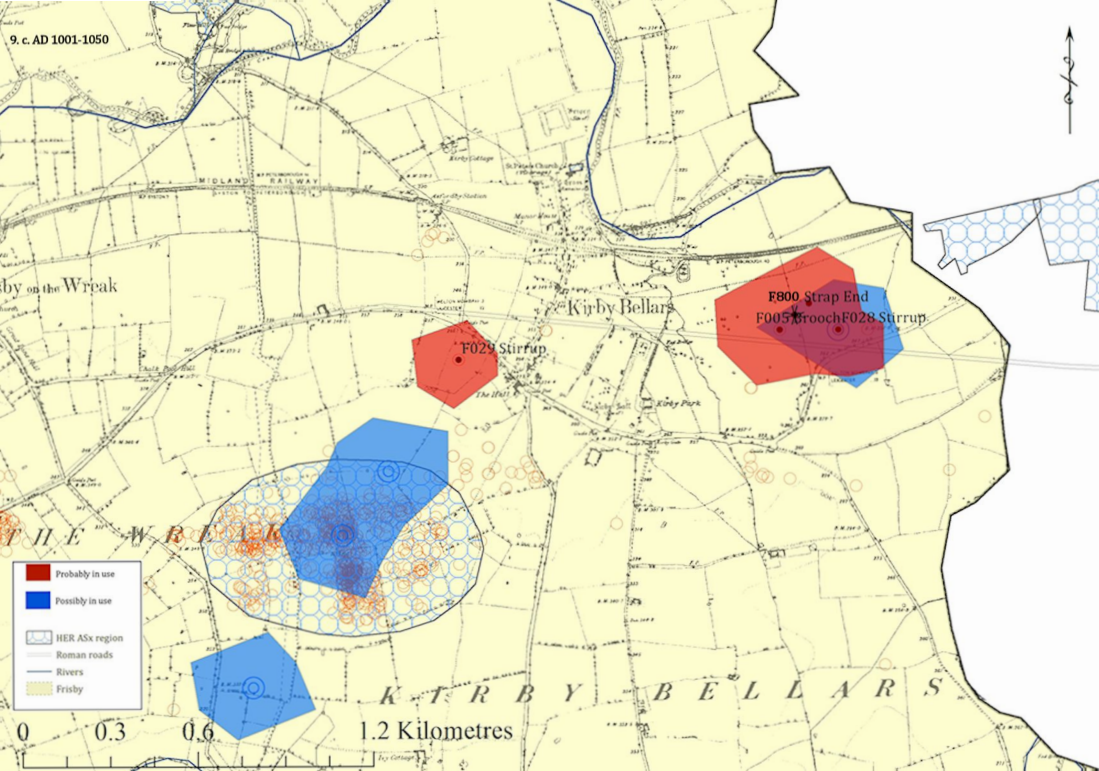
THE WREAK

KIRBY BELLARS

- Probably in use
- Possibly in use
-  HER ASx region
-  Roman roads
-  Rivers
-  Frisby



9. c. AD 1001-1050



by on the Wreak

Kirby Bellars

F800 Strap End
F005 Brooch
F028 Stirrup

F029 Stirrup

THE WREAK

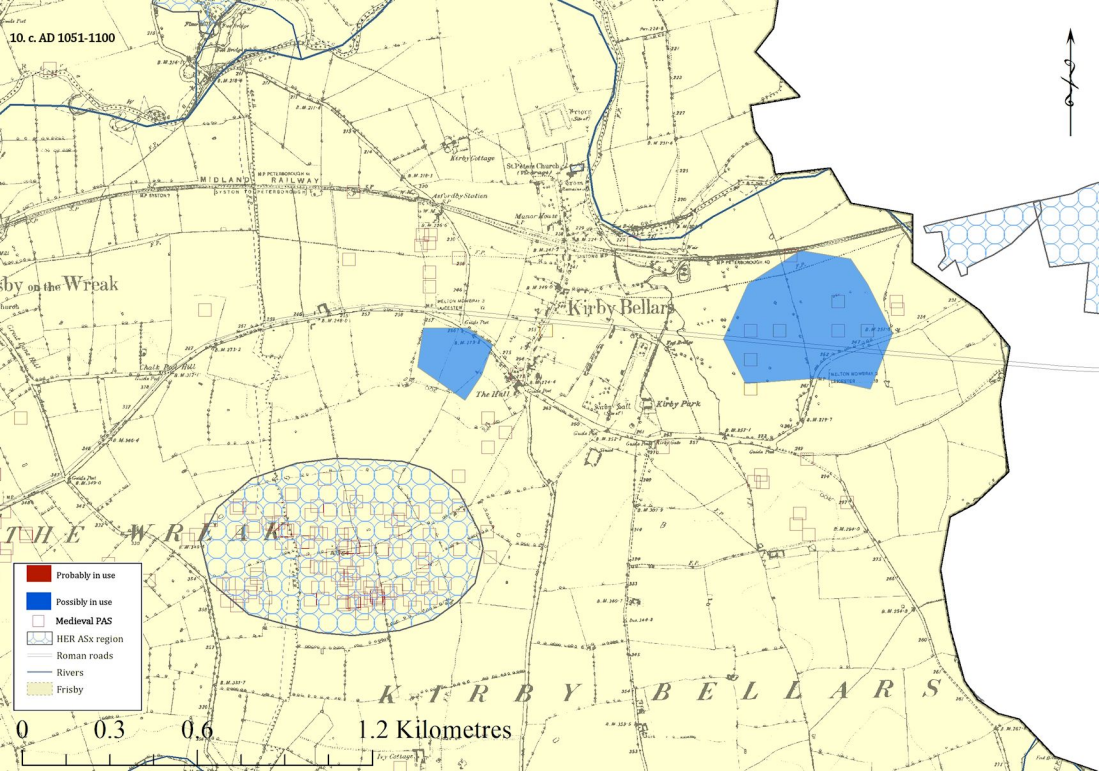
KIRBY BELLARS

- Probably in use
- Possibly in use
- HER ASx region
- Roman roads
- Rivers
- Frisby

0 0.3 0.6 1.2 Kilometres



10. c. AD 1051-1100



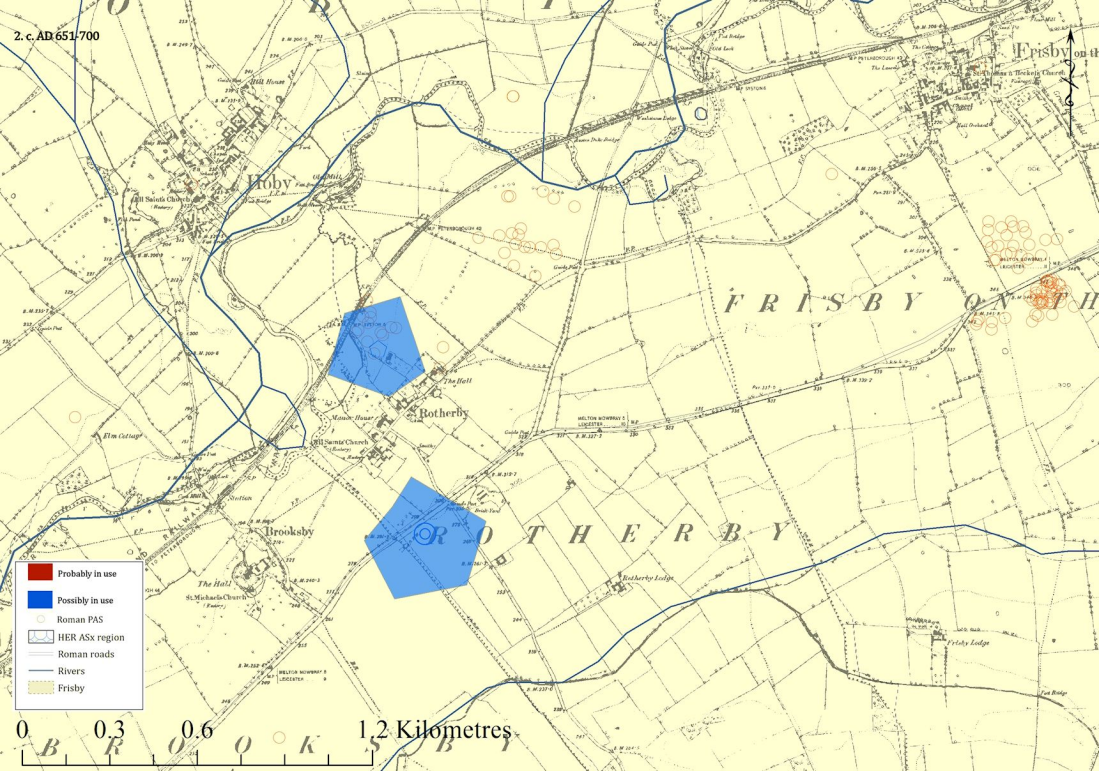
- Probably in use
- Possibly in use
- Medieval PAS
- HER ASx region
- Roman roads
- Rivers
- Frisby

0 0.3 0.6 1.2 Kilometres



Fig. 7.55 MSx Rothley, also showing LSx

2. c. AD 651-700

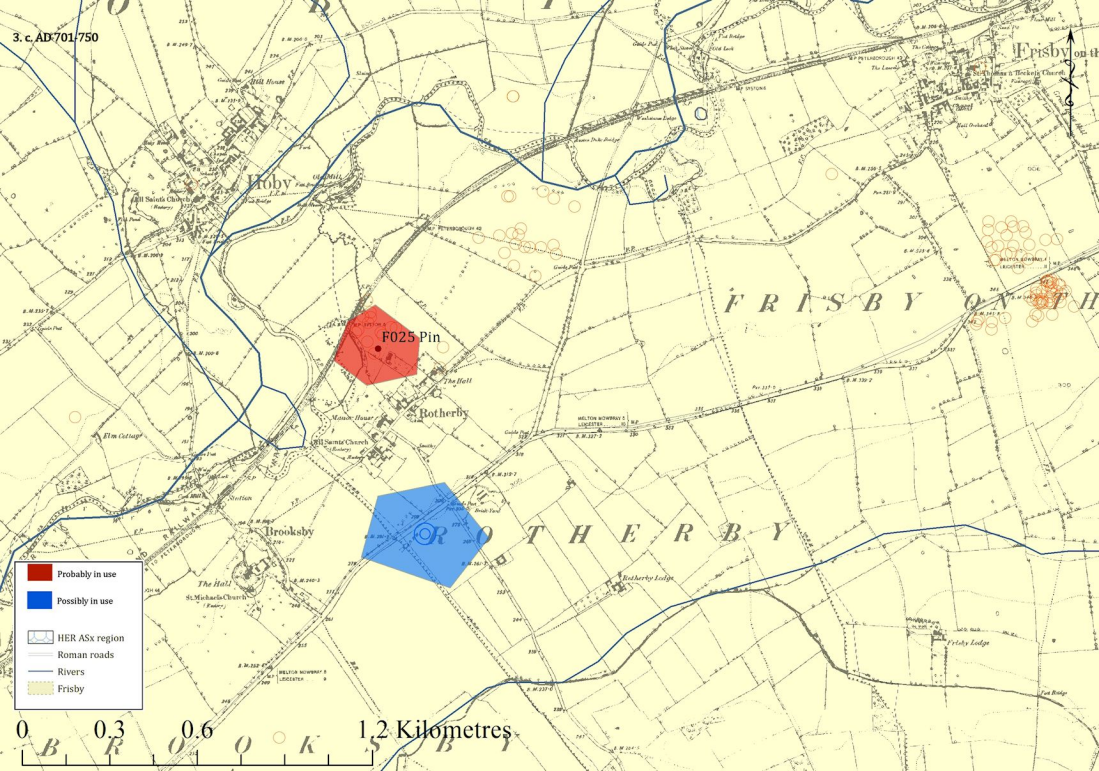


- Probably in use
- Possibly in use
- Roman PAS
- HER ASx region
- Roman roads
- Rivers
- Frisby

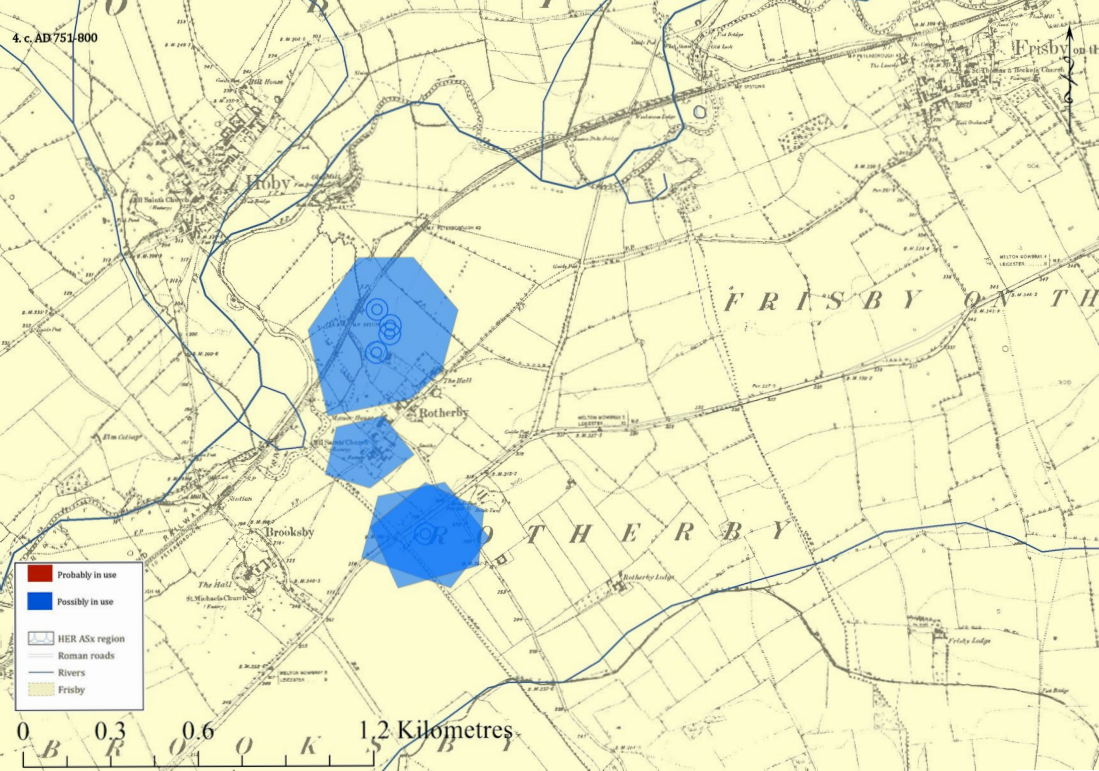
0 0.3 0.6 1.2 Kilometres

3. c. AD 701-750

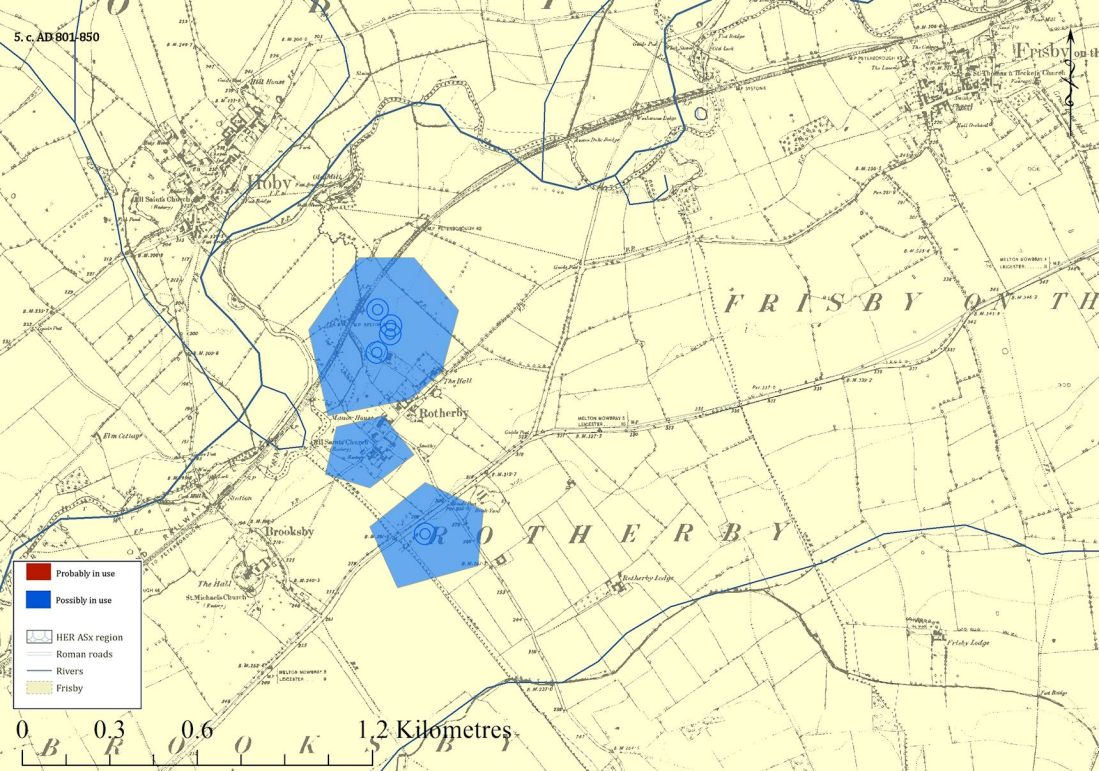
- Probably in use
- Possibly in use
- HER ASx region
- Roman roads
- Rivers
- Frisby



4. c. AD 751-800



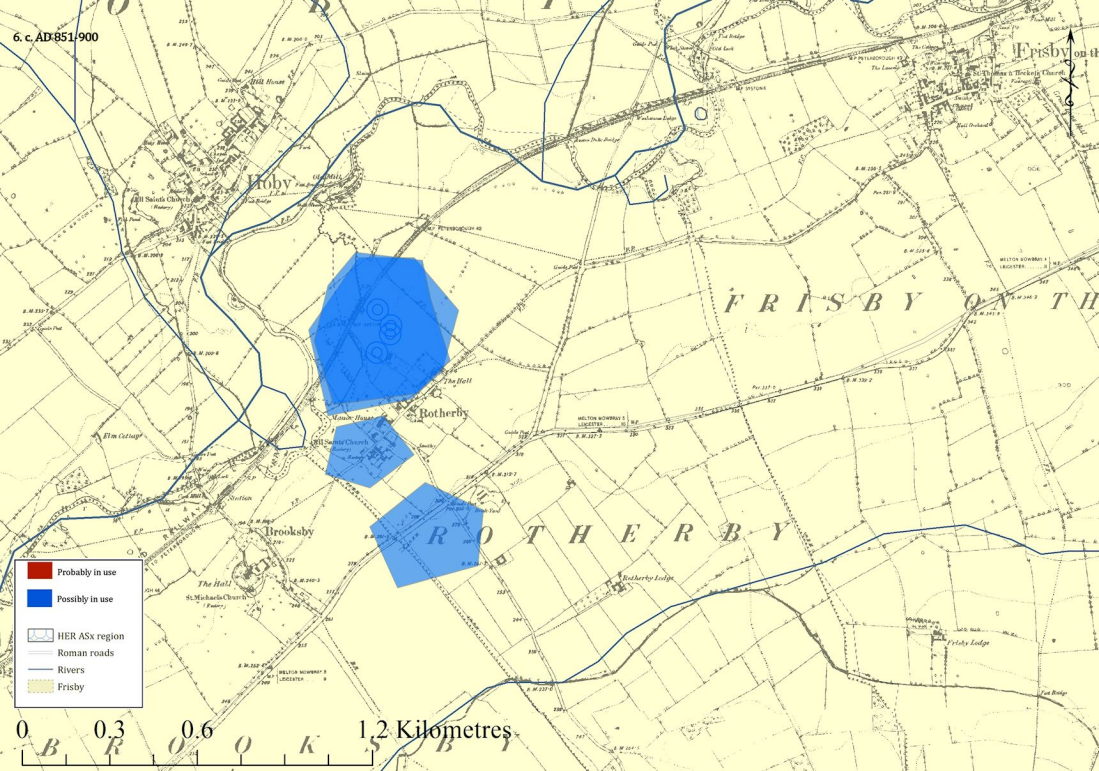
5. c. AD 801-850



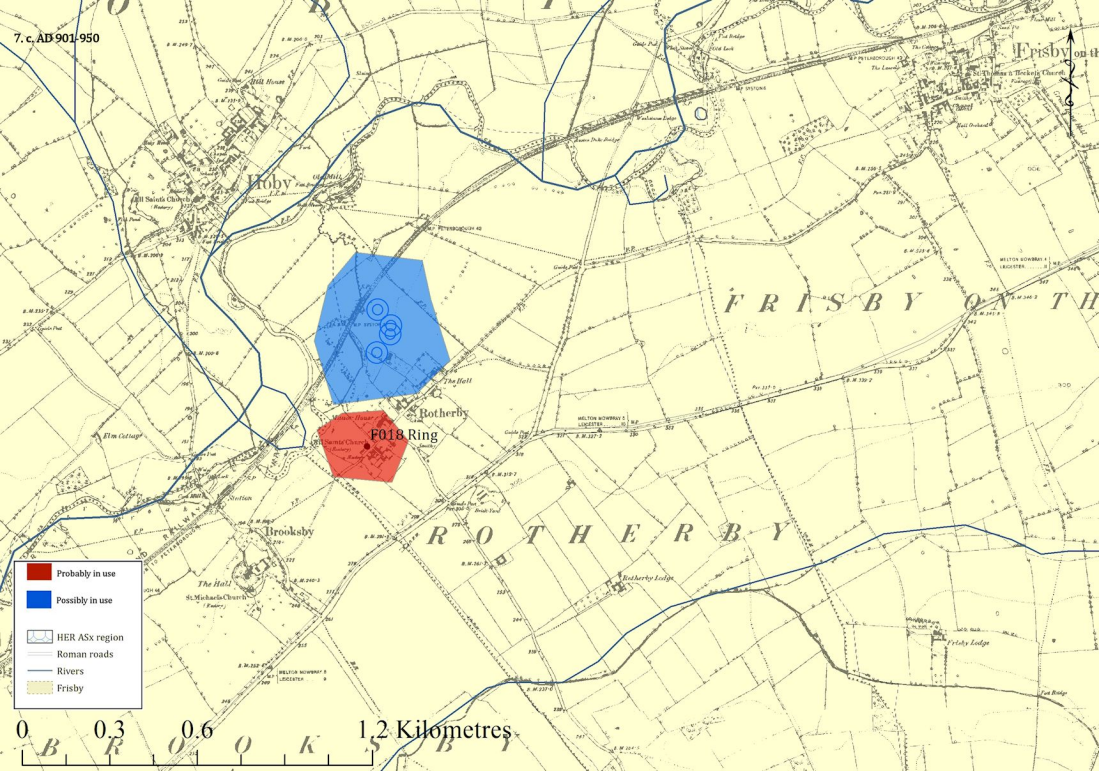
- Probably in use
- Possibly in use
- HER ASx region
- Roman roads
- Rivers
- Frisby

0 0.3 0.6 1.2 Kilometres

6. c. AD 851-900



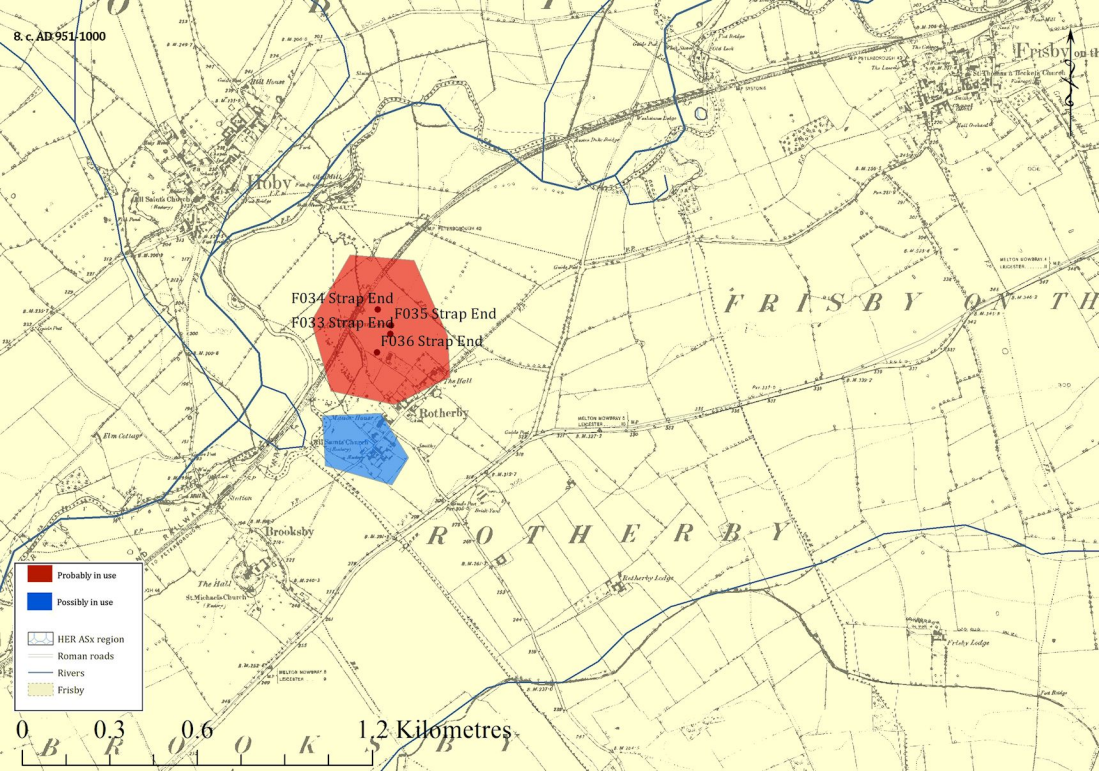
7. c. AD 901-950



- Probably in use
- Possibly in use
- HER ASx region
- Roman roads
- Rivers
- Frisby

0 0.3 0.6 1.2 Kilometres

8. c. AD 951-1000

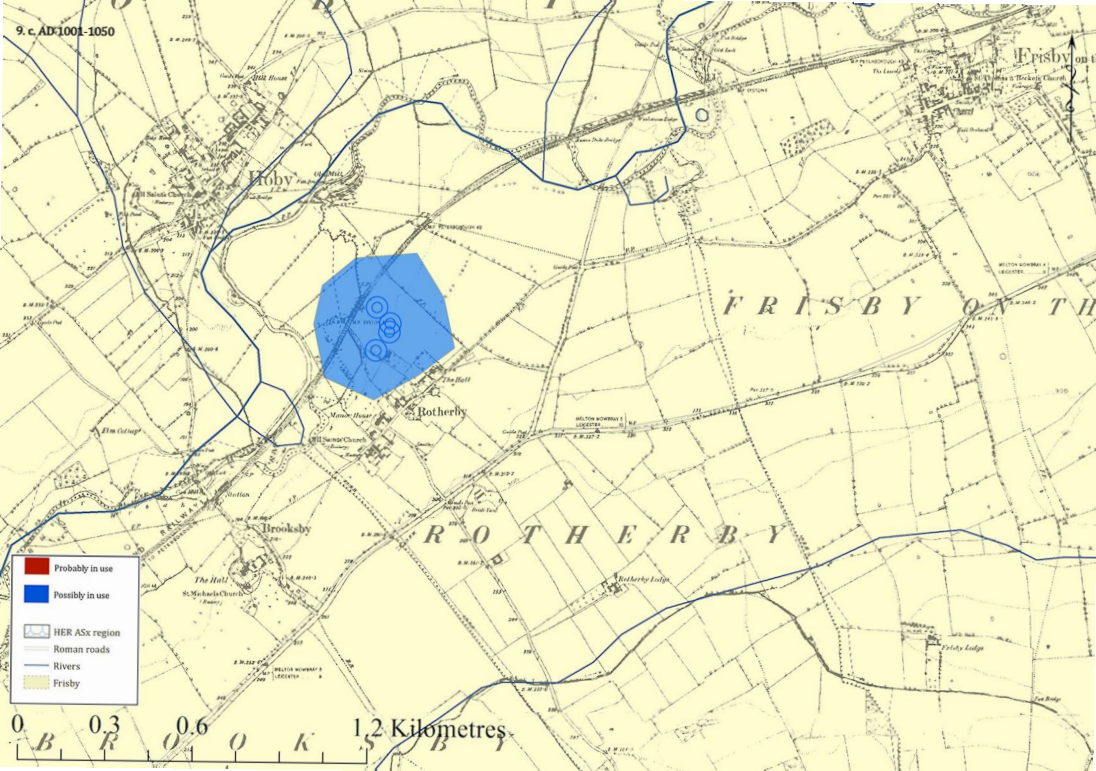


F034 Strap End
 F033 Strap End
 F035 Strap End
 F036 Strap End

- Probably in use
- Possibly in use
- HER ASx region
- Roman roads
- Rivers
- Frisby

0 0.3 0.6 1.2 Kilometres

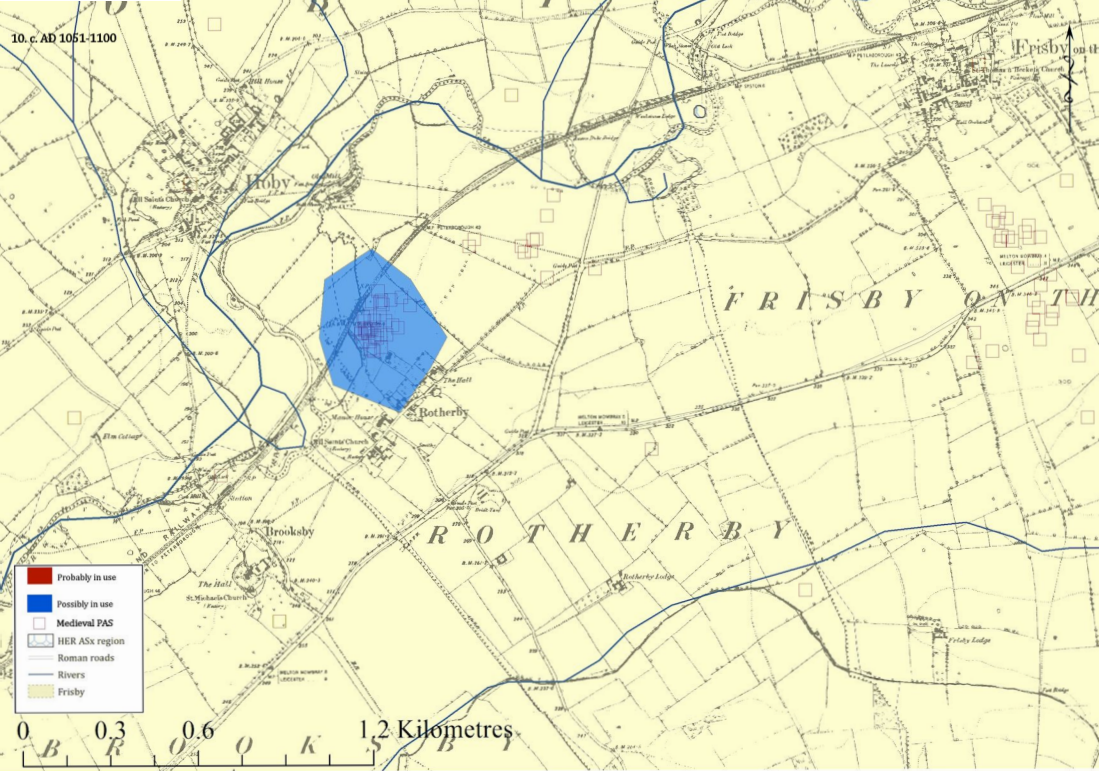
9. c. AD 1001-1050



- Probably in use
- Possibly in use
- HER ASx region
- Roman roads
- Rivers
- Frisby

0 0.3 0.6 1.2 Kilometres

10. c. AD 1051-1100



- Probably in use
- Possibly in use
- Medieval PAS
- HER ASx region
- Roman roads
- Rivers
- Frisby

0 0.3 0.6 1.2 Kilometres