

LANDSCAPE, MONUMENTS AND THE
CONSTRUCTION OF SOCIAL POWER IN EARLY
MEDIEVAL DEIRA

2 Volumes

Volume 2: Figures

Lemont Dobson

Submitted for the degree of PhD
Department of Archaeology
University of York

June 2006

List of Figures

The following material is contained in volume II except where otherwise noted.

Chapter 1

- fig. 1.1 Map of England Highlighting the kingdom of Deira. 1

Chapter 2

- fig. 2.1 Area of Study: Deira 2
fig. 2.2 Geological Formations of Deira 2
fig. 2.3 North Yorkshire Moors 3
fig. 2.4 Vale of Pickering 3
fig. 2.5 Howardian Hills 4
fig. 2.6 The Vale of York 4
fig. 2.7 Yorkshire Wolds 5
fig. 2.8 The Holderness Plain 5

Chapter 3

- fig. 3.1 Burial Rites in 5th and 6th Century Deira (in text volume 1, 53)
fig. 3.2 All Early Medieval Burials in Deira 6
fig. 3.3 Cremation Burials 6
fig. 3.4 Secondary Burials 7
fig. 3.5 Burial Rites in 7th and 8th Century Deira (in text volume 1, 55)
fig. 3.6 Early Medieval Crouched Burials 7
fig. 3.7 Distribution of all Period Two Burials 8
fig. 3.8 Distribution of Period Two Secondary Burials 8
fig. 3.9 Distribution of Period Two Sculpture 9
fig. 3.10 Anglo-Saxon Sculpture in Deira (in text volume 1, 61)
fig. 3.11 Distribution of Period Three Sculpture 9
fig. 3.12 Period Three Sculpture in Deira (in text volume 1, 62)

Chapter 4

- fig. 4.1 Distribution of Bronze Age Barrows in Deira 10
fig. 4.2 Calculated Density of Bronze Age Barrows in Deira 10
fig. 4.3 Distribution of Iron Age Barrows in Deira 11
fig. 4.4 Calculated Density of Iron Age Barrows in Deira 11
fig. 4.5 Period One Secondary Burials 12
fig. 4.6 Period One Secondary Burials and Calculated
Density of Bronze Age Barrows 12
fig. 4.7 Distribution of Weapon Burials and Burials with Jewellery 13
fig. 4.8 Distribution of Cremation Burials in Mounds 13
fig. 4.9 Period Two Secondary Burials and Calculated Density of
Iron Age Barrows 14
fig. 4.10 Period One Secondary Barrow Altitudes (in text volume 1, 87)
fig. 4.11 Period Two Secondary Barrow Altitudes (in text volume 1, 87)
fig. 4.12 Distribution of Period Two Sculpture 14
fig. 4.13 Calculated Density of Period Two Sculpture 15
fig. 4.14 Distribution of all Period Two Monuments 15
fig. 4.15 Distribution of Whitby Stone Monuments 16
fig. 4.16 Distribution of Period Three Sculpture 16
fig. 4.17 Calculated Density of Period Three Sculpture 17
fig. 4-18 Distribution of all Monuments from all Periods 17

fig. 4.19	Goodmanham Case Study Area	18
fig. 4.20	Driffield Case Study Area.....	18
fig. 4.21	Vale of Pickering Case Study Area.....	19
 Chapter 5		
fig. 5.1	Goodmanham Case Study Area Landscape	19
fig. 5.2	Distribution of Bronze Age Barrows in the Goodmanham Case Study Area	20
fig. 5.3	Square Barrows marked as <i>tumuli</i> near Arras Farm on the 1 st edition OS Map.....	20
fig. 5.4	Roman Period Landscape Features	21
fig. 5.5	Period One Secondary Burial at Blanche Farm Warter	21
fig. 5.6	All Period One Burials in the Goodmanham Area.....	22
fig. 5.7	All Period Two Burials in the Goodmanham Area	22
fig. 5.8	Distribution of Period Three Sculpture in the Goodmanham Area.....	23
fig. 5.9	Period One Sites from the Goodmanham Area selected for Vista Samples	23
fig. 5.10	Warter Sightline Diagram	24
fig. 5.11	1 st Edition OS Map of Warter	24
fig. 5.12	Sightline Diagram for Period Three Monuments.....	25
 Chapter 6		
fig. 6.1	Map of the Case Study Area	25
fig. 6.2	The fall of the River Hull from Driffield to the River Humber. (in text volume 1, 128)	
fig. 6.3	Bronze Age Round Barrows in the Driffield Study Area	26
fig. 6.4	Iron Age Square Barrows in the Driffield Study Area.....	26
fig. 6.5	Roman Landscape Features.....	27
fig. 6.6	Distribution of Period One Monuments	27
fig. 6.7	1 st Edition OS Map of Cheesecake Hill Barrow Site	28
fig. 6.8	1 st Edition OS Map of the Moot Hill Site.....	28
fig. 6.9	All Monuments from Period Two	29
Fig. 6.10	Period Three Monuments in the Driffield Area	29
fig. 6.11	Period One Sightline Diagram	30
fig. 6.12	1 st Edition OS Map of the Enthorpe Wood Site	30
fig. 6.13	Footpath between Goodmanham and Enthorpe Woods.....	31
fig. 6.14	Least Cost Route between Goodmanham and Driffield.....	31
fig. 6.15	Period Two Sightline Diagram.....	32
fig. 6.16	Period Three Sightline Diagram.....	32
 Chapter 7		
fig. 7.1	Case Study Area Landscape.....	33
fig. 7.2	Distribution of Bronze Age Round Barrows.....	33
fig. 7.3	Distribution of Iron Age Barrows	34
fig. 7.4	Roman Landscape Features.....	34
fig. 7.5	Distribution of Period One Secondary Burials.....	35
fig. 7.6	Distribution of Cist Burials	35
fig. 7.7	Distribution of Period Two Sculpture	36
fig. 7.8	Distribution of Period Three Sculpture	36
fig. 7.9	Period One Sightline Diagram	37
fig. 7.10	Period Two Sightline Diagram.....	37

fig. 7.11	Period Three Sightline Diagram.....	38
fig. 7.12	Distribution of Anglo-Saxon Sculpture and Roman Villa Sites	38
fig. 7.13	Distribution of Period Two Whitby Stone in Deira	39
fig. 7.14	Distribution of Period Two Whitby Stone Architectural Features.....	39
fig. 7.15	Distribution of Period Two Whitby Stone Crosses.....	40

fig. 1.1 Map of England Highlighting the kingdom of Deira.



fig. 2.1 Area of Study: Deira

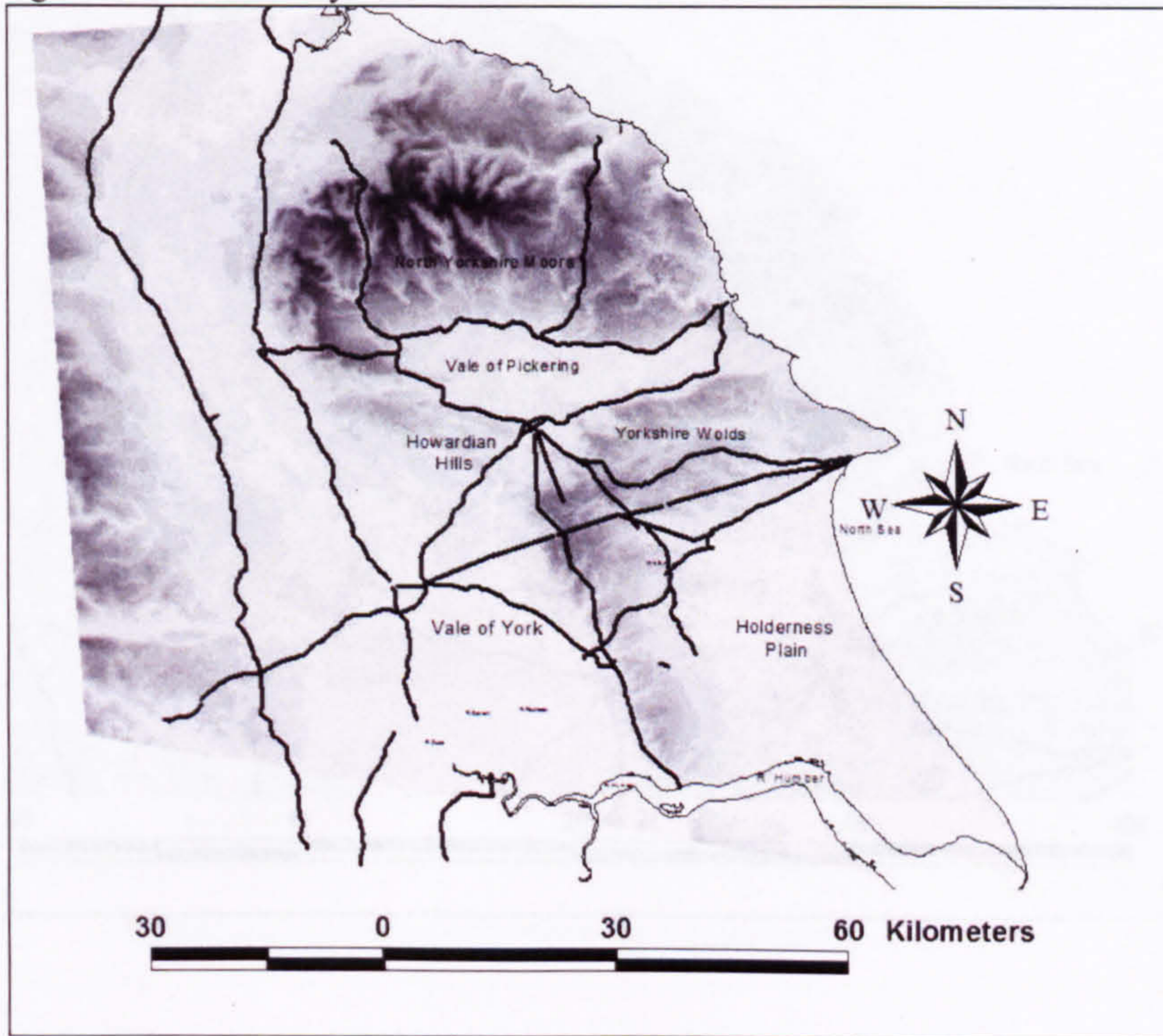


fig. 2.2 Geological Formations of Deira

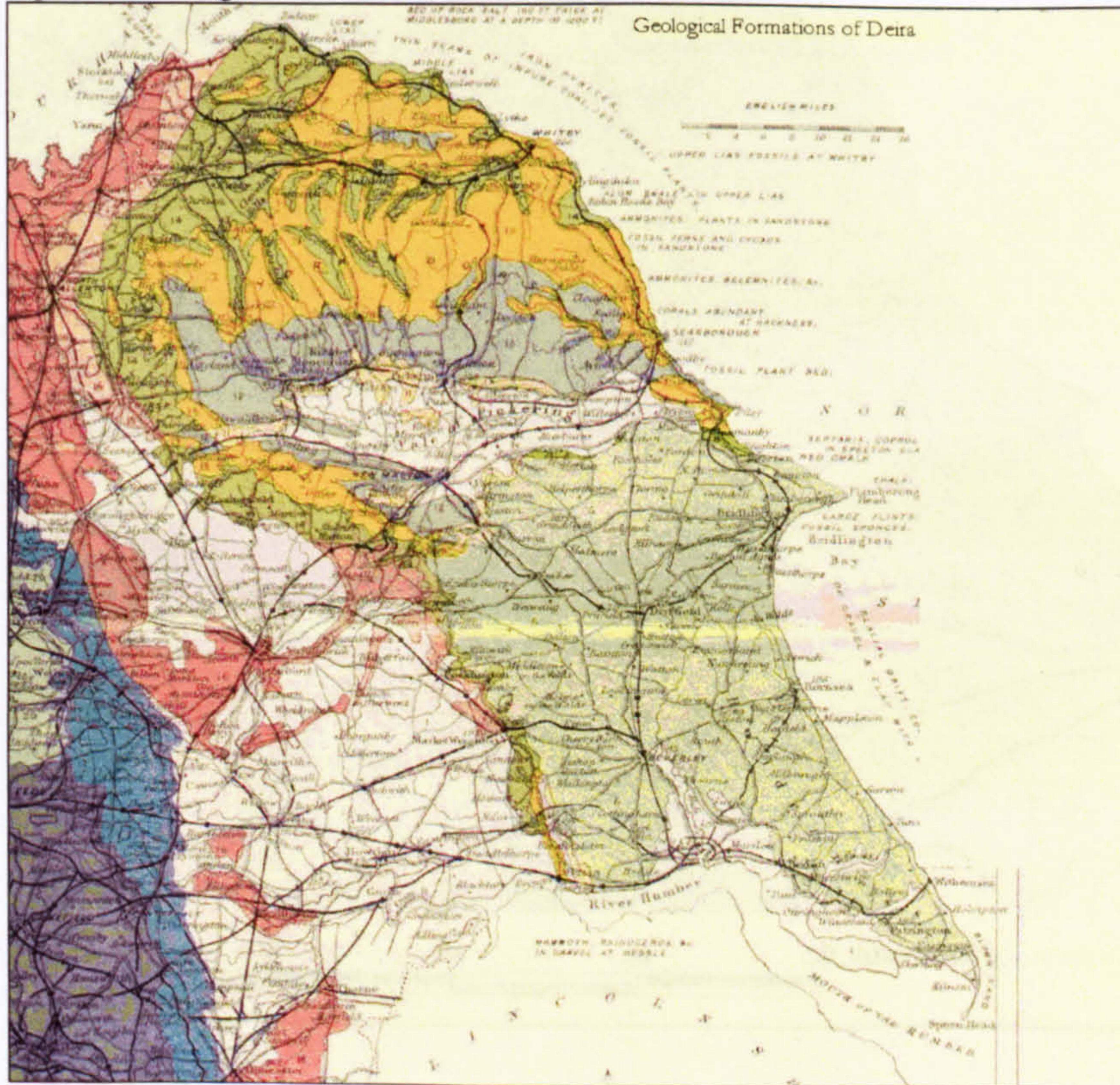


fig. 2.3 North Yorkshire Moors

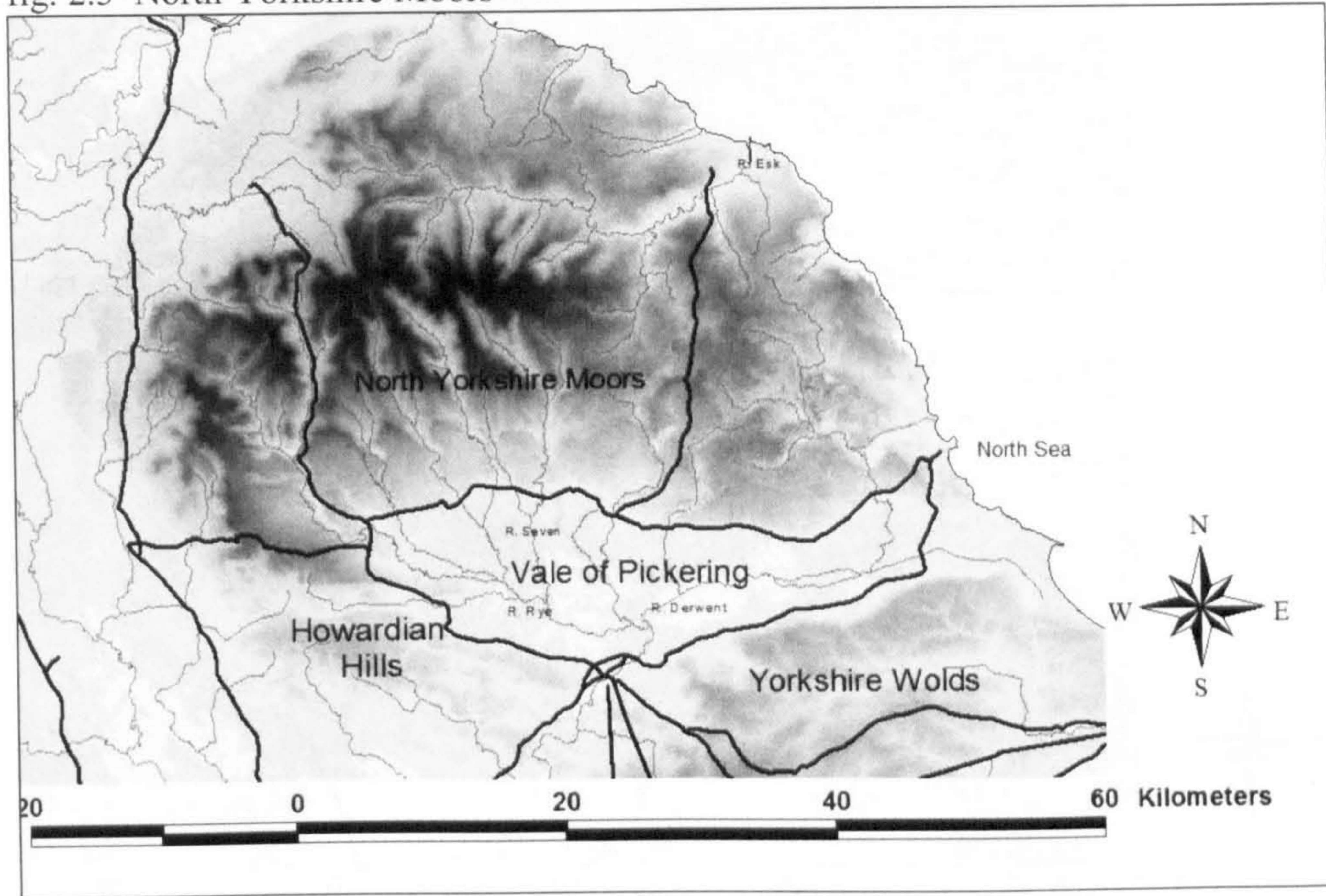


fig. 2.4 Vale of Pickering

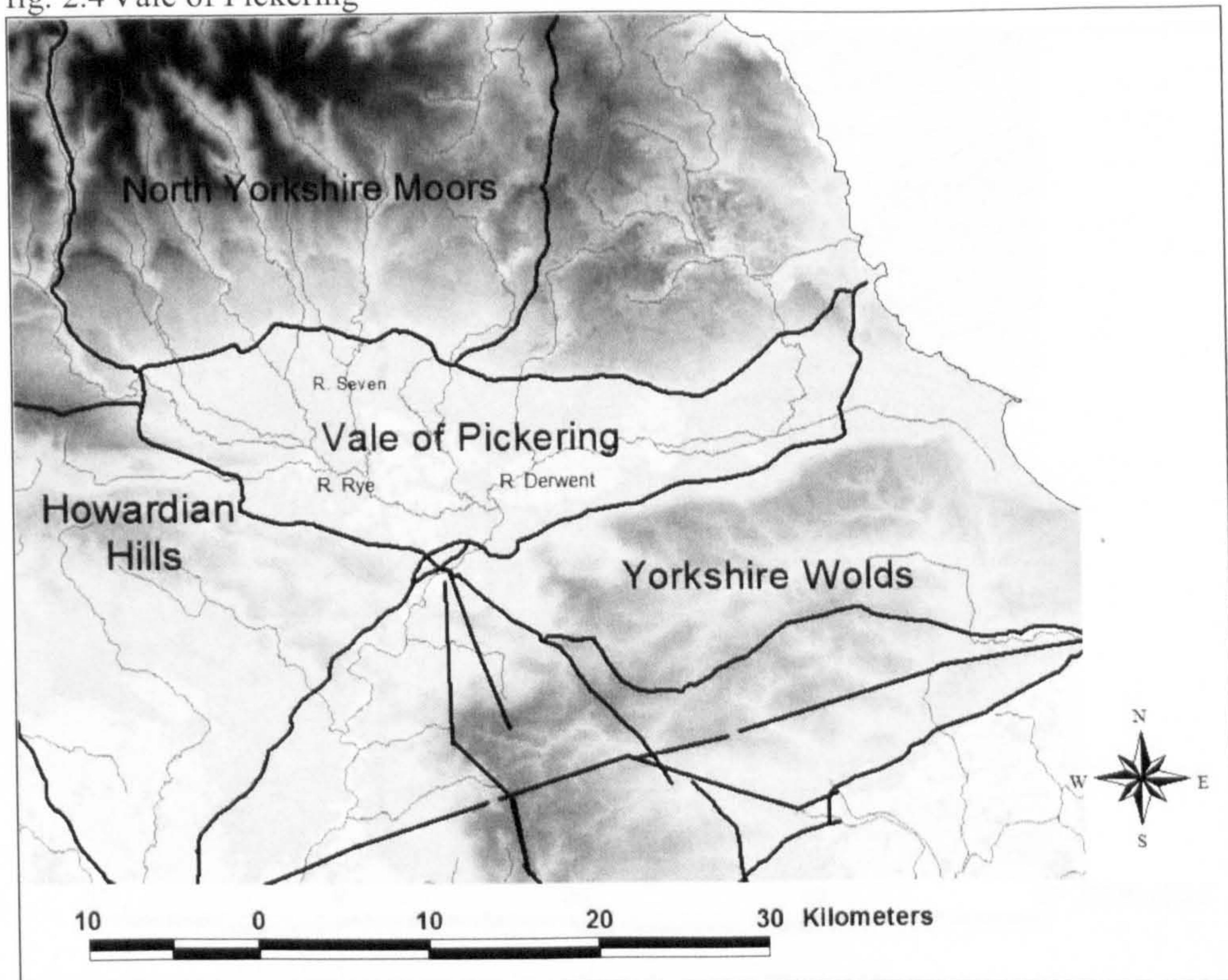


fig. 2.5 Howardian Hills

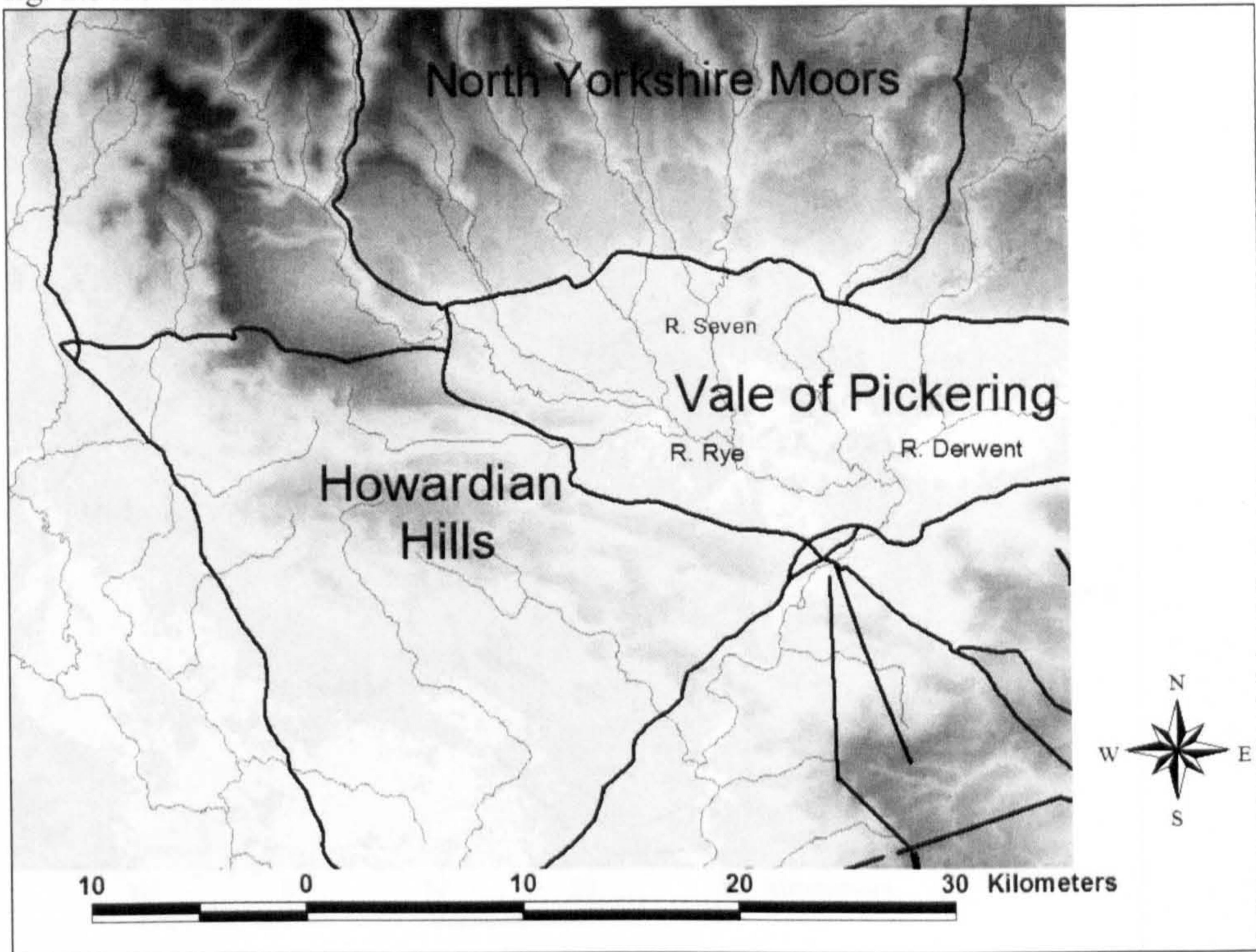


fig. 2.6 The Vale of York

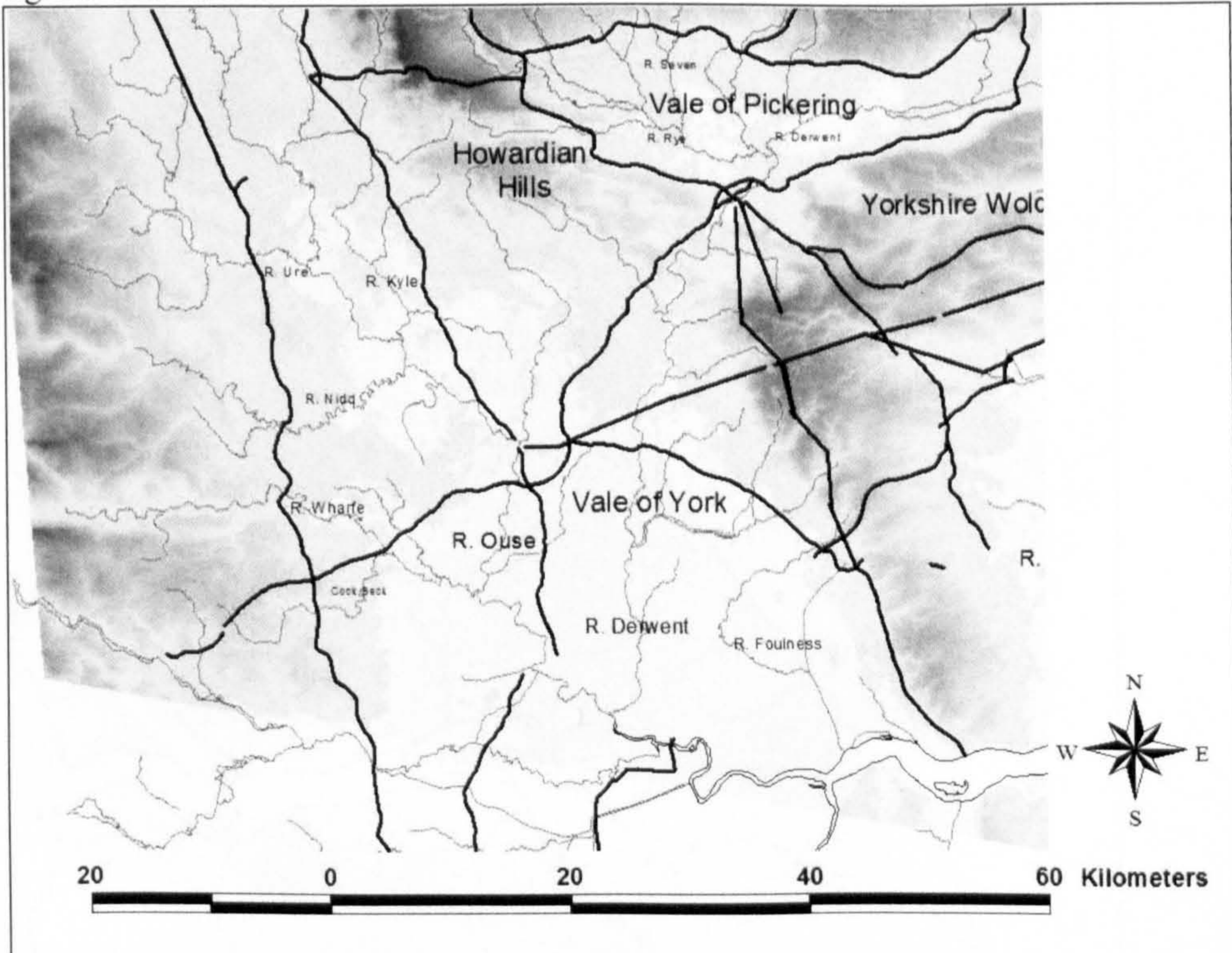


fig. 2.7 Yorkshire Wolds

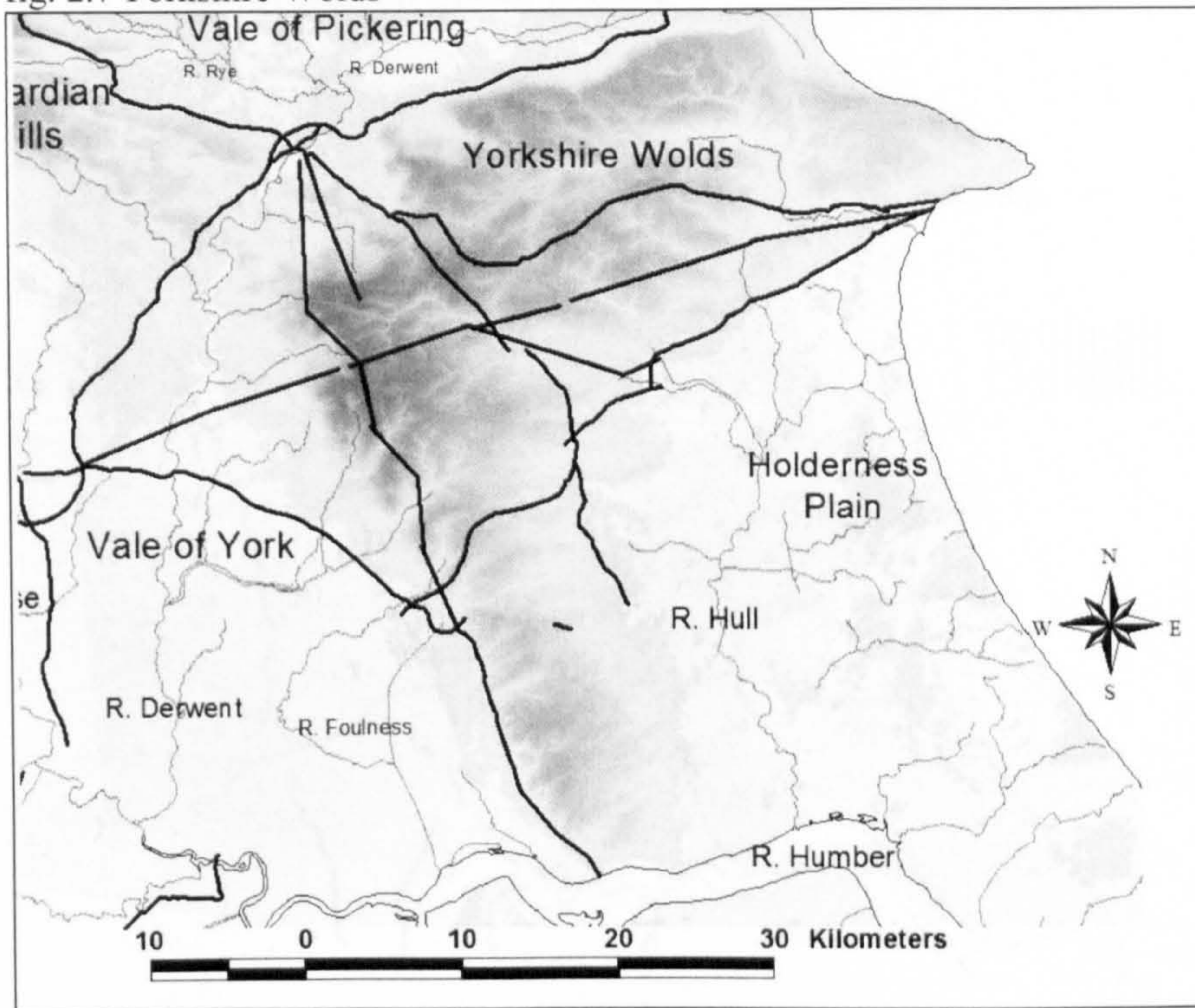


fig. 2.8 The Holderness Plain

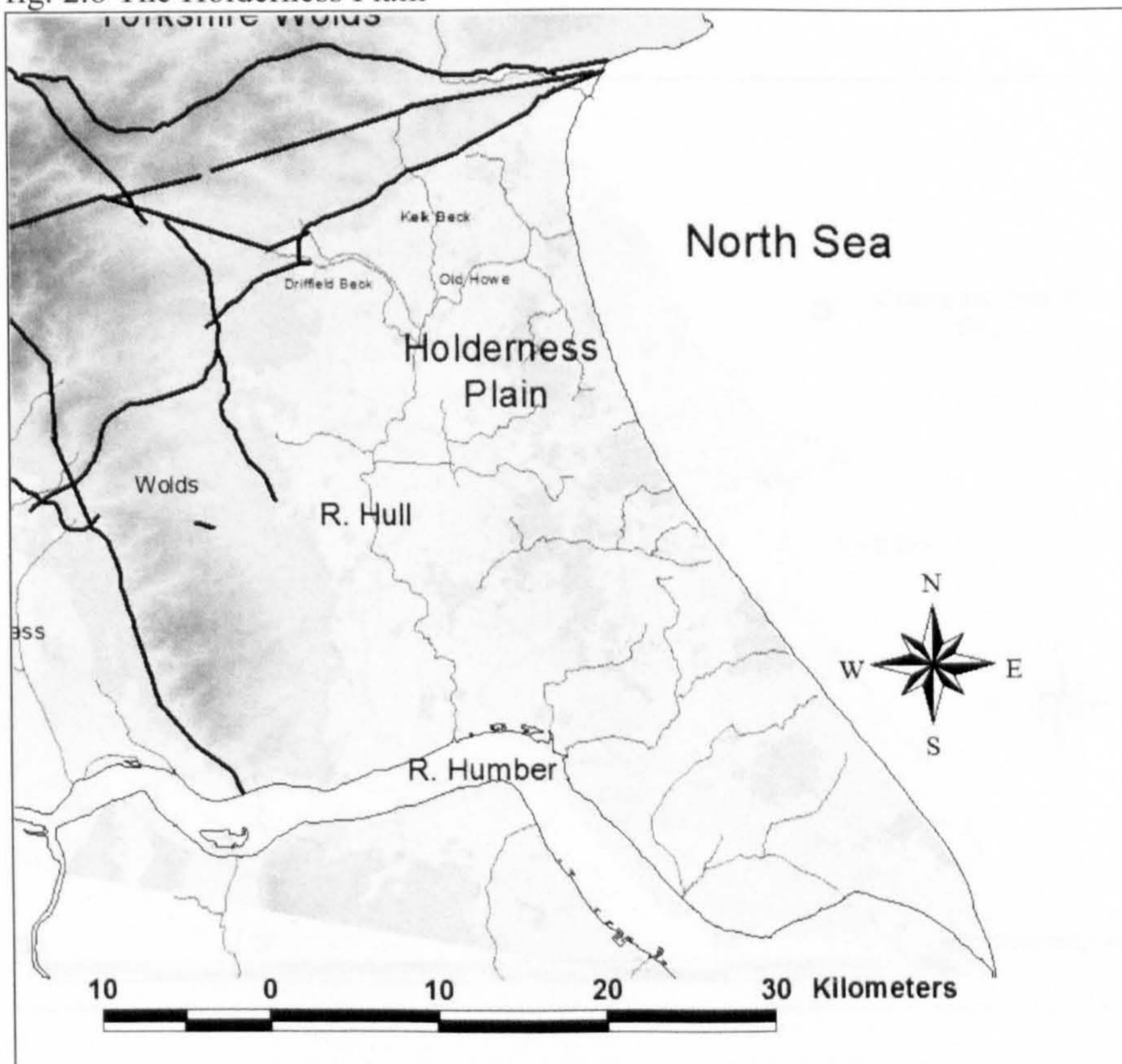


fig. 3.2 All Early Medieval Burials in Deira

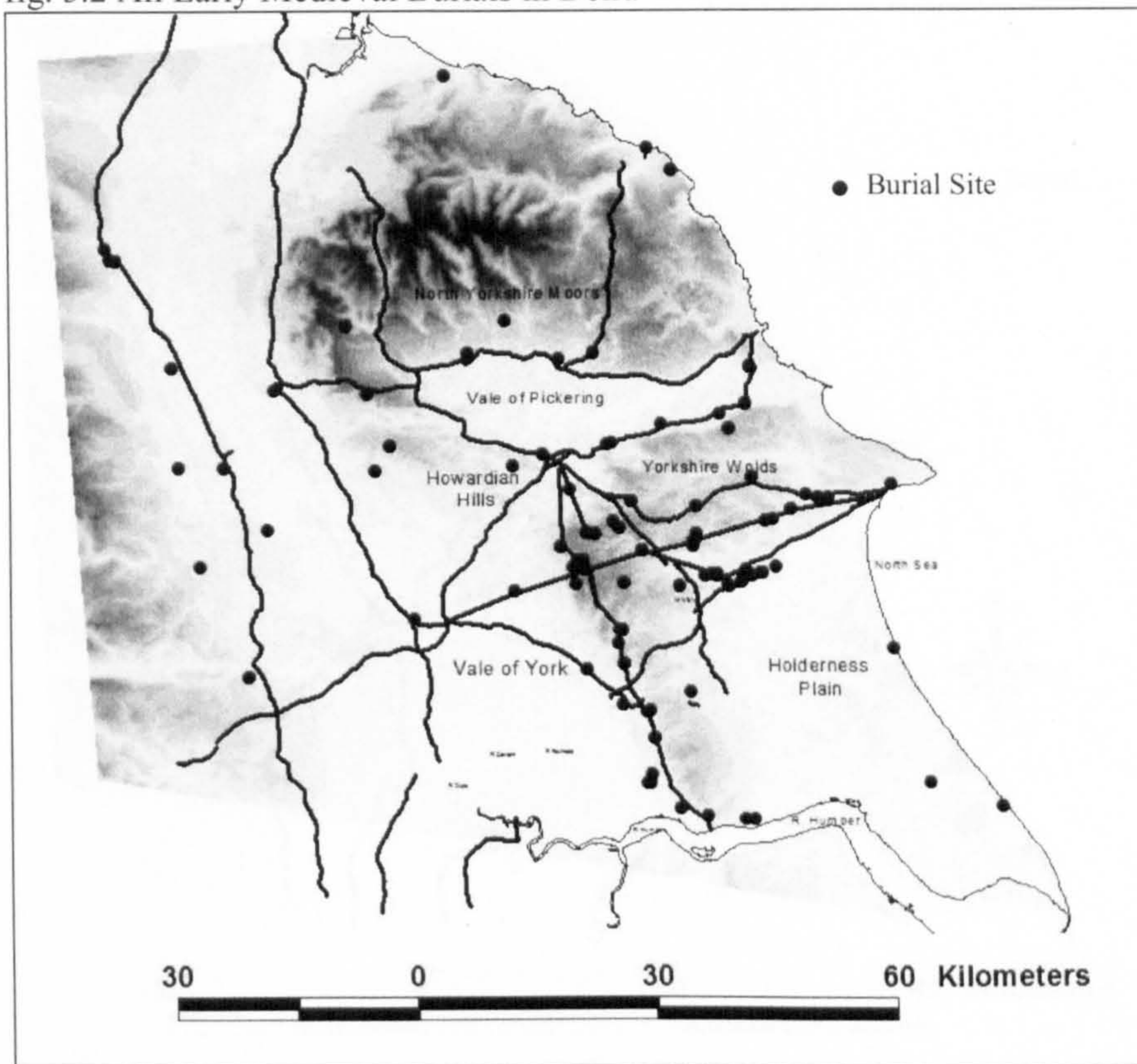


fig. 3.3 Cremation Burials

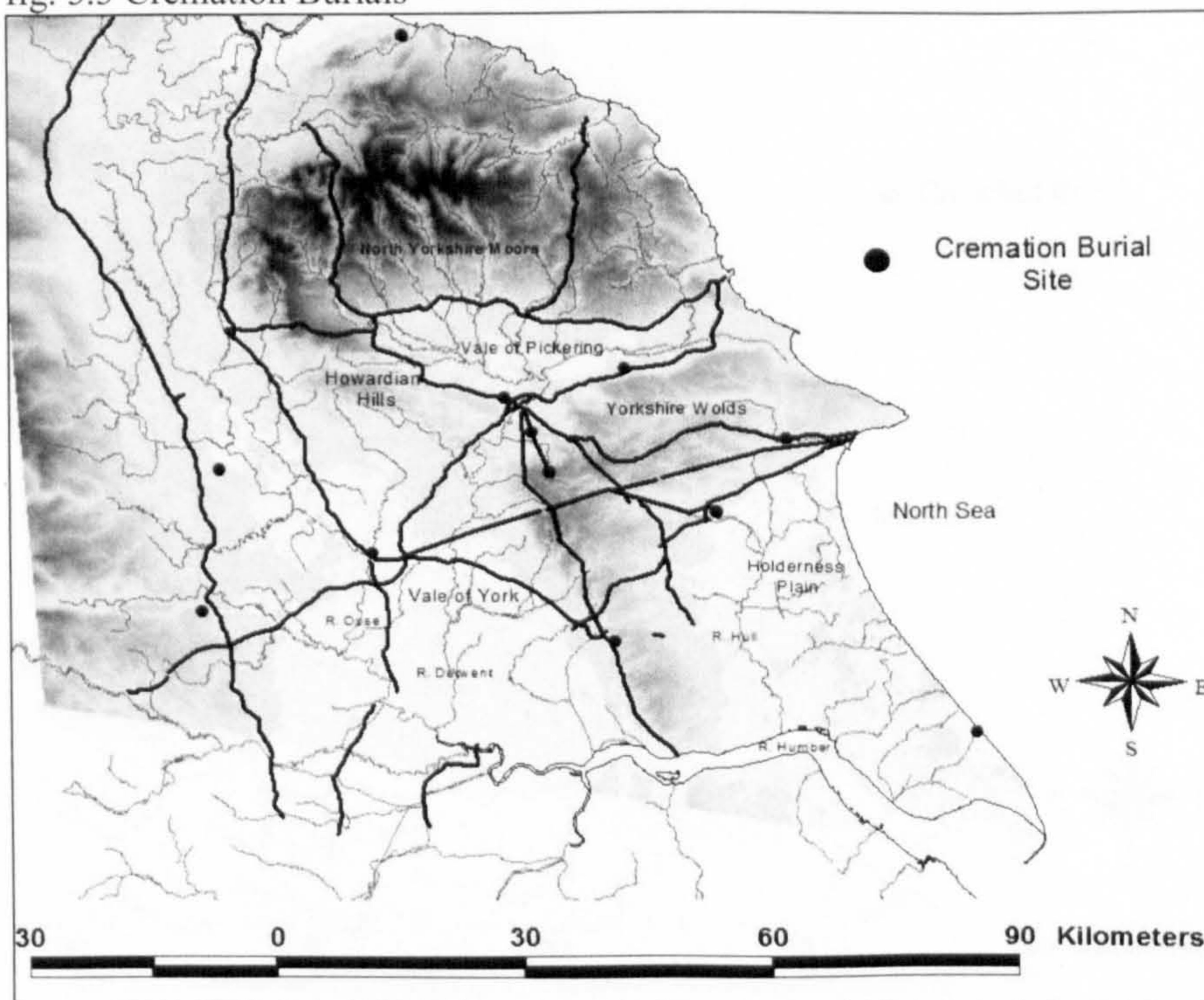


fig. 3.4 Secondary Burials

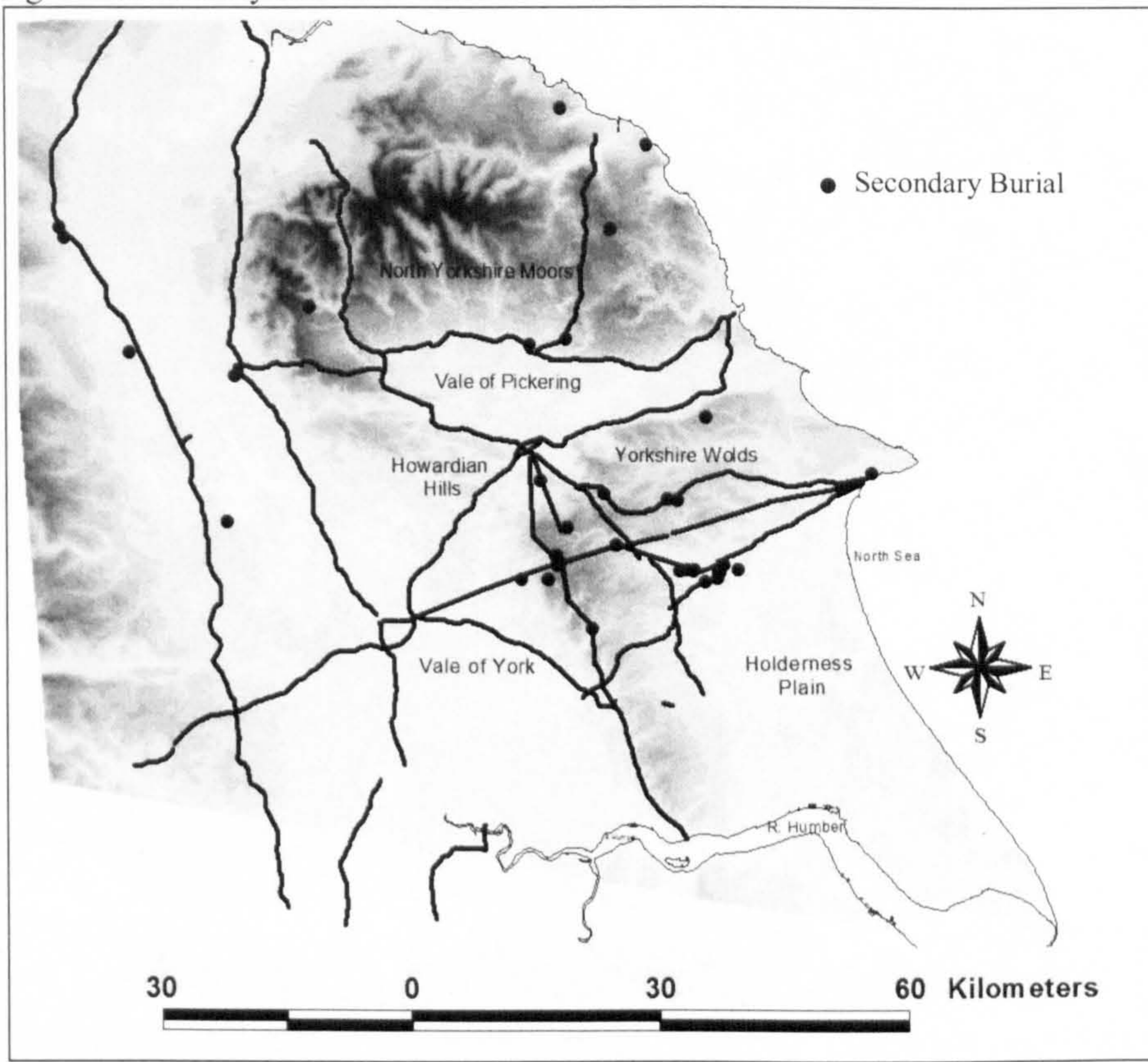


fig. 3.5 Early Medieval Crouched Burials

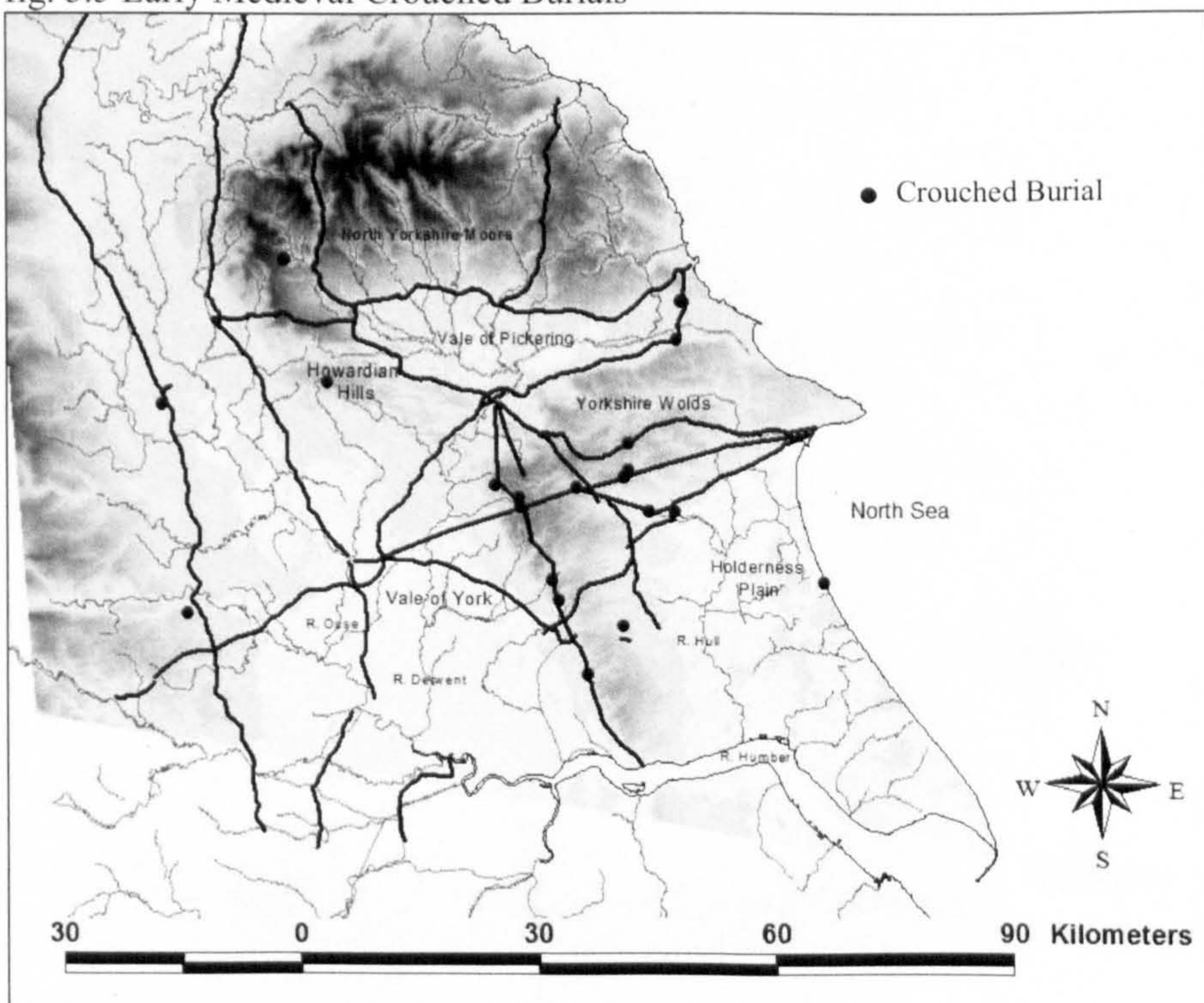


fig. 3.7 Distribution of all Period Two Burials

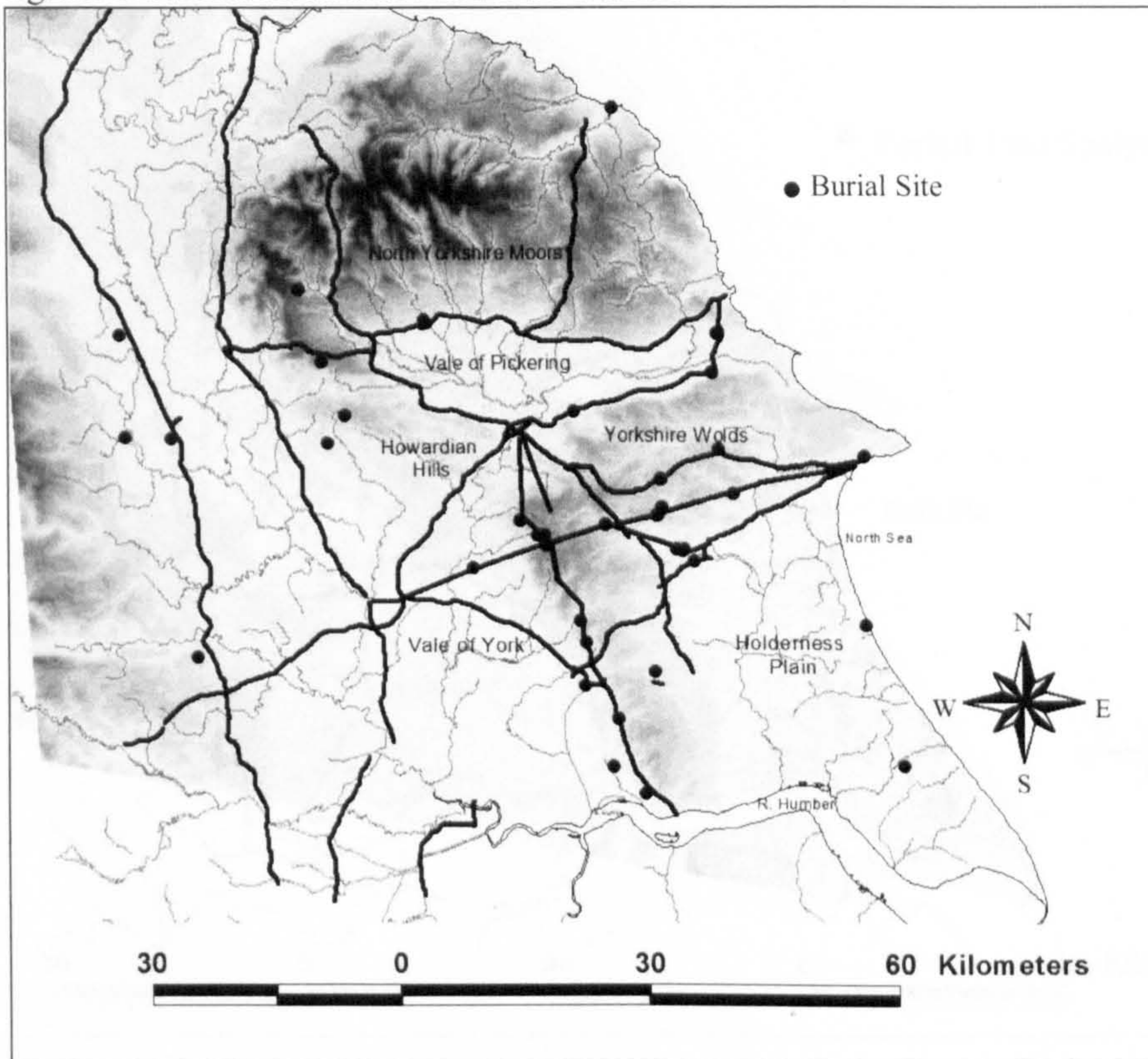


fig. 3.8 Distribution of Period Two Secondary Burials

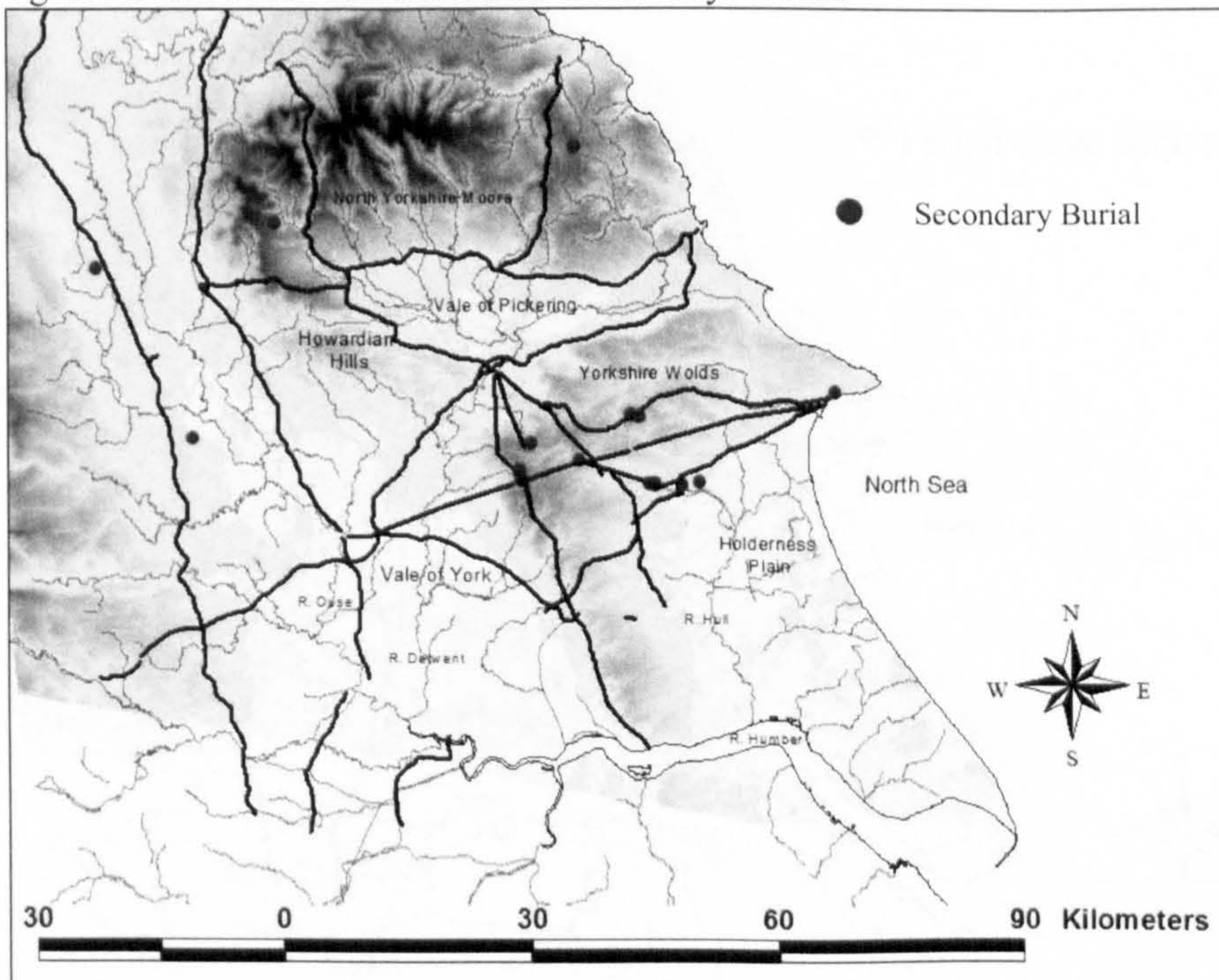


fig. 3.9 Distribution of Period Two Sculpture

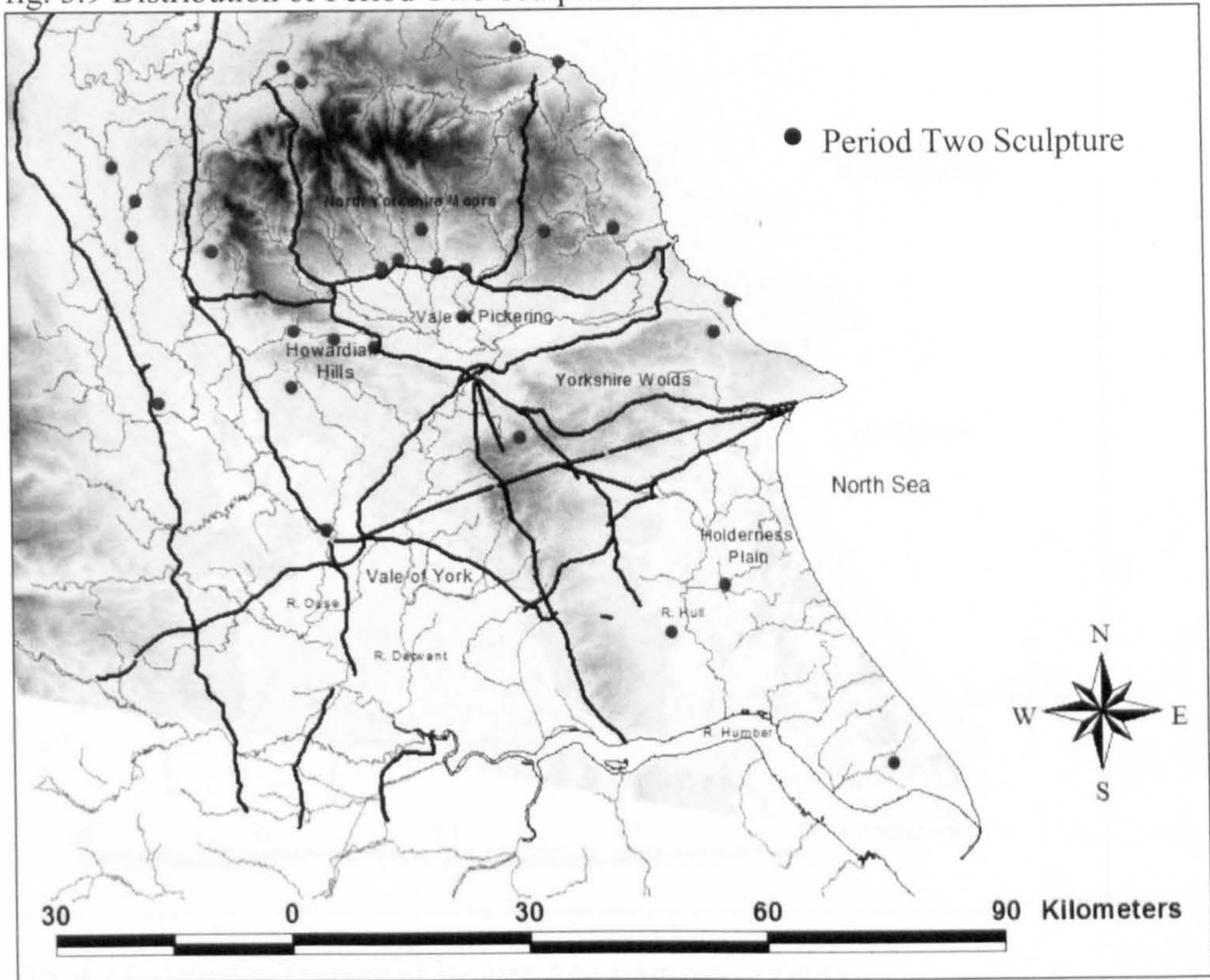


fig. 3.11 Distribution of Period Three Sculpture

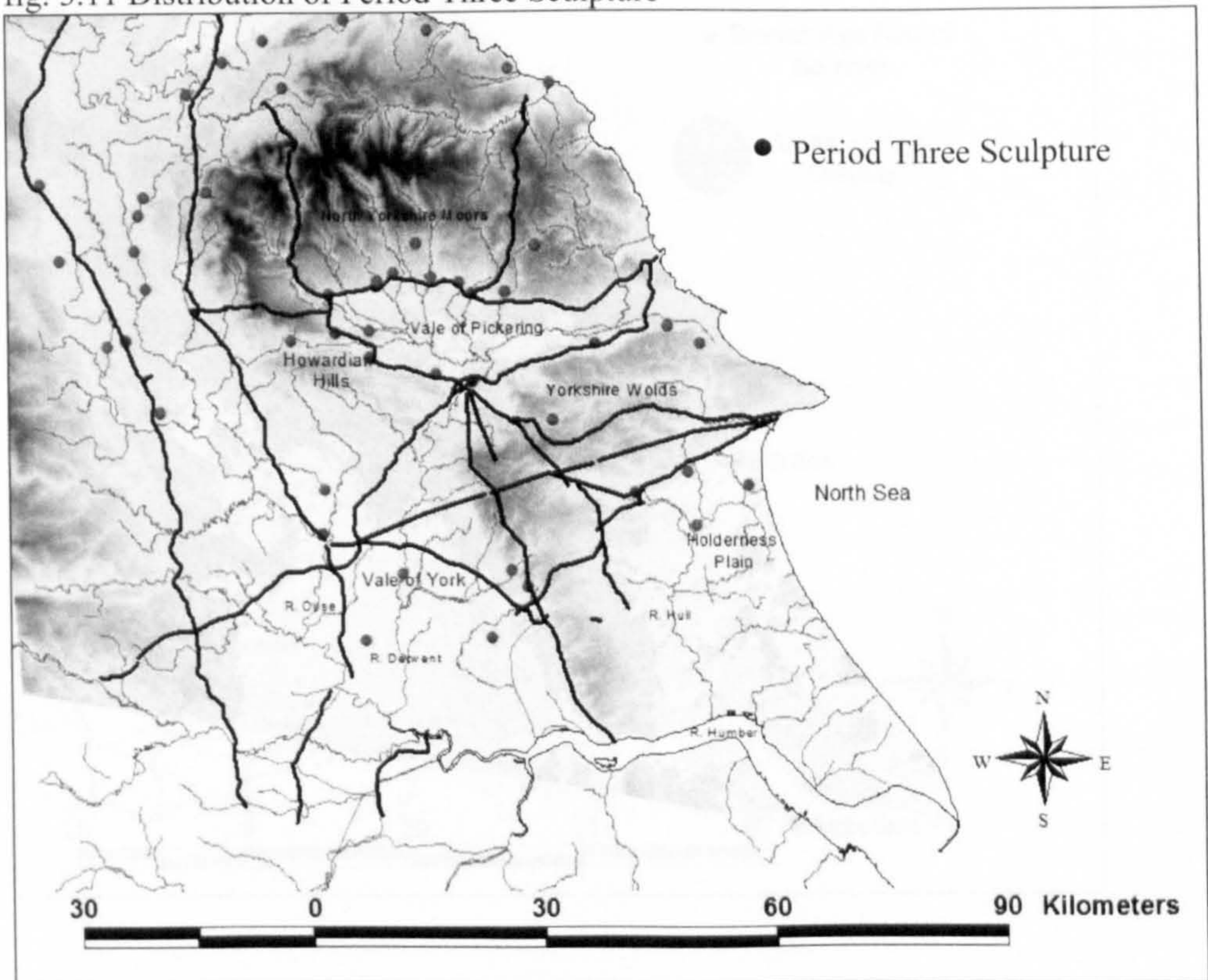


fig. 4.1 Distribution of Bronze Age Barrows in Deira

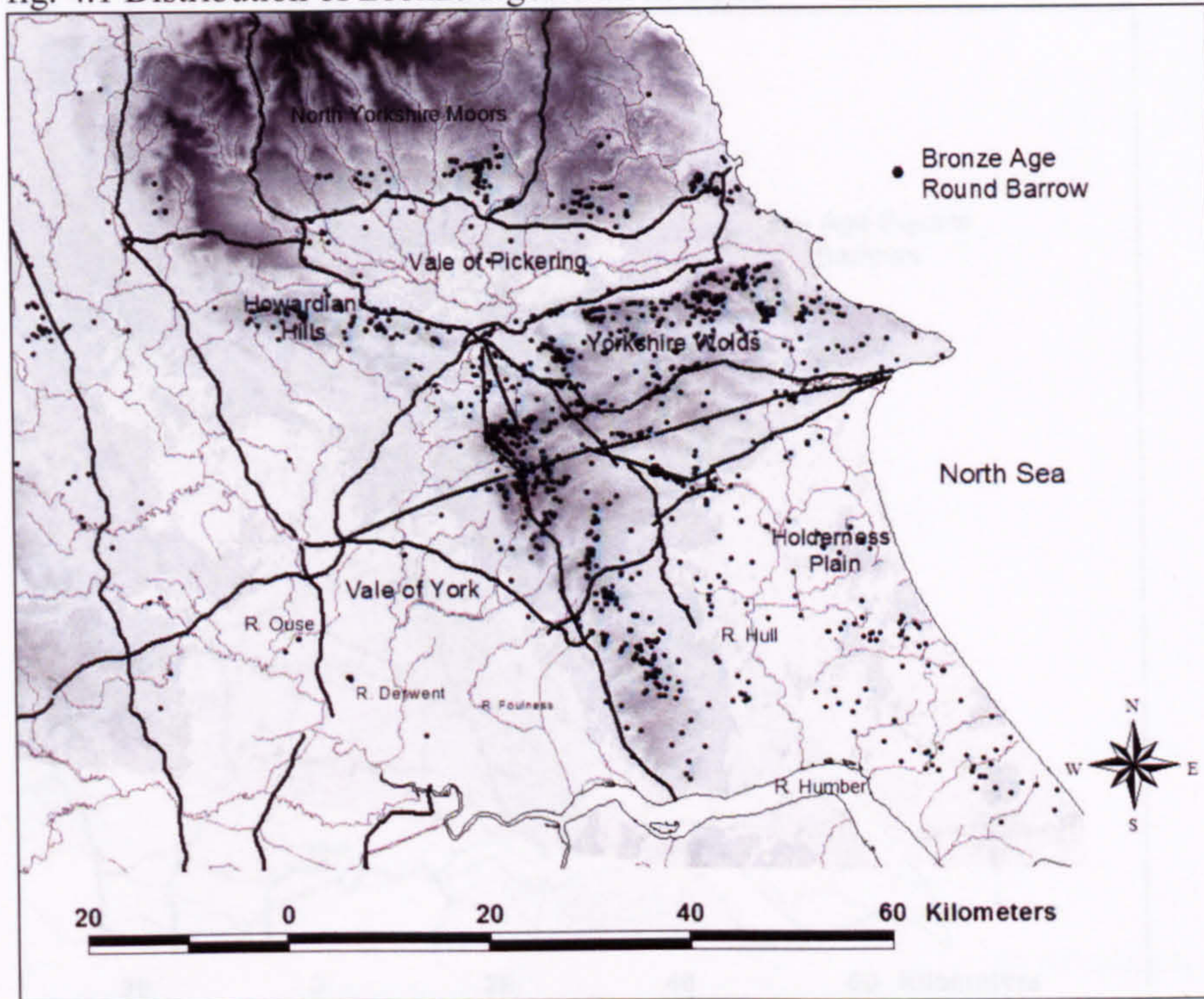


fig. 4.2 Calculated Density of Bronze Age Barrows in Deira

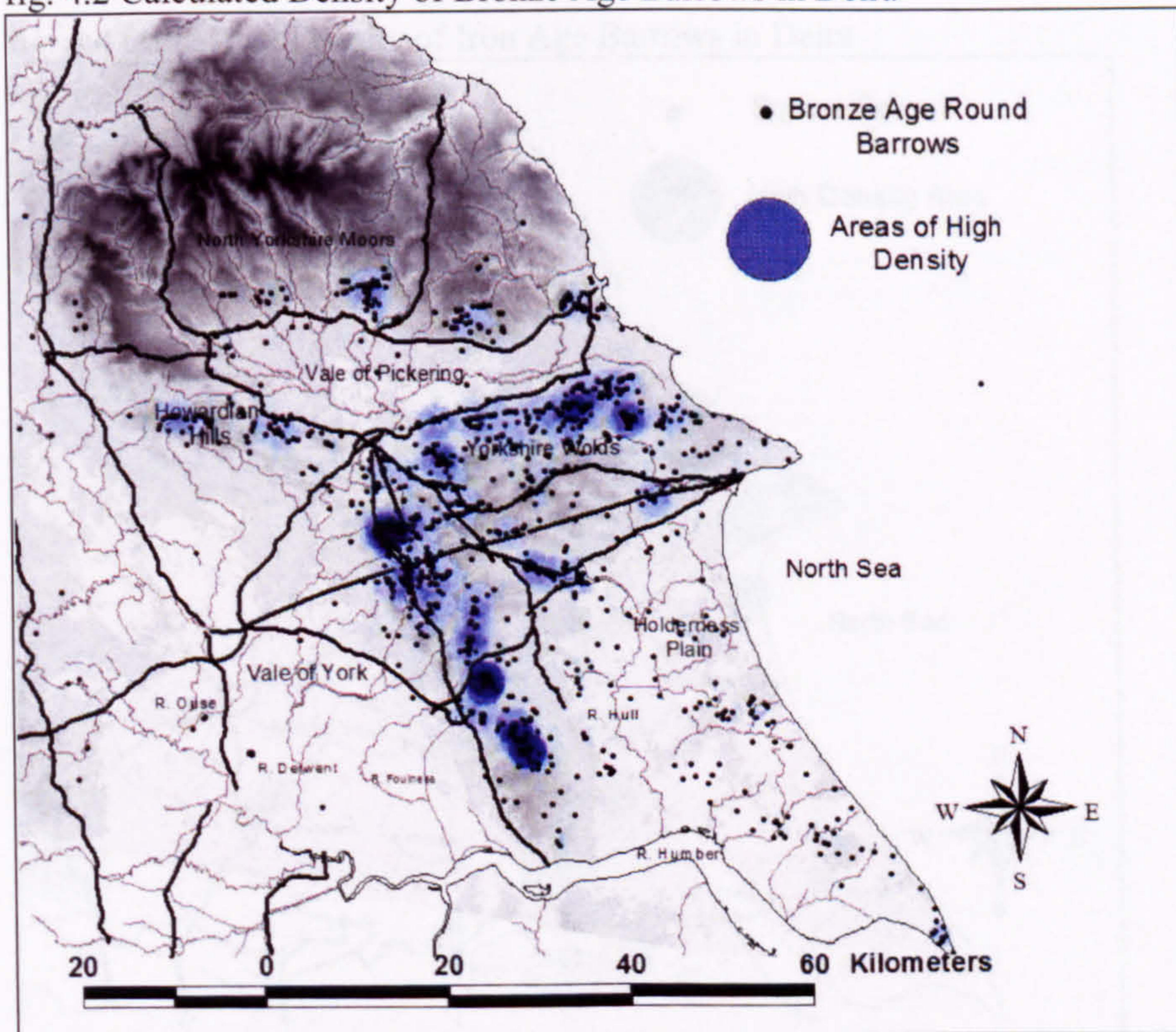


fig. 4.3 Distribution of Iron Age Barrows in Deira

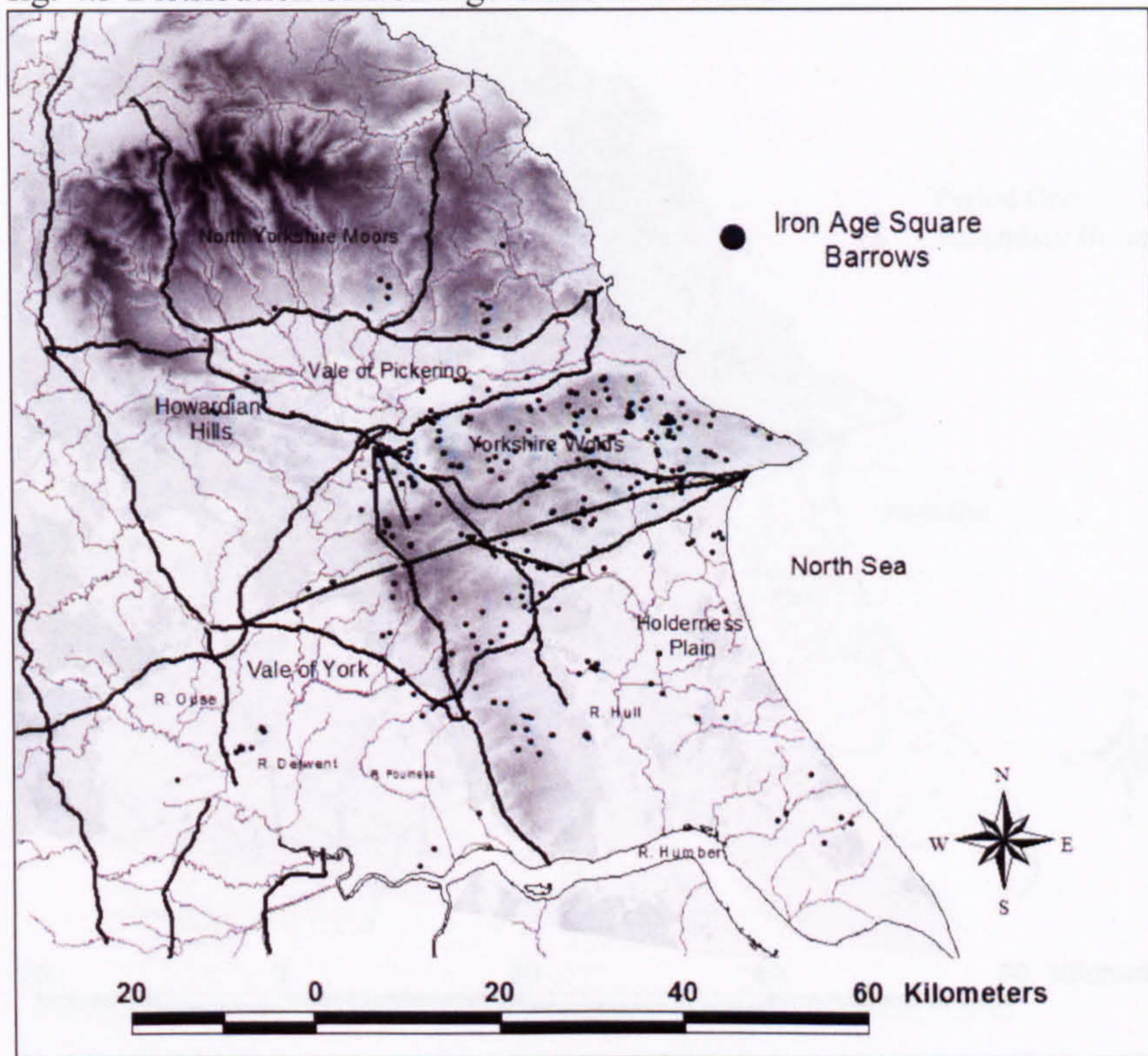


fig. 4.4 Calculated Density of Iron Age Barrows in Deira

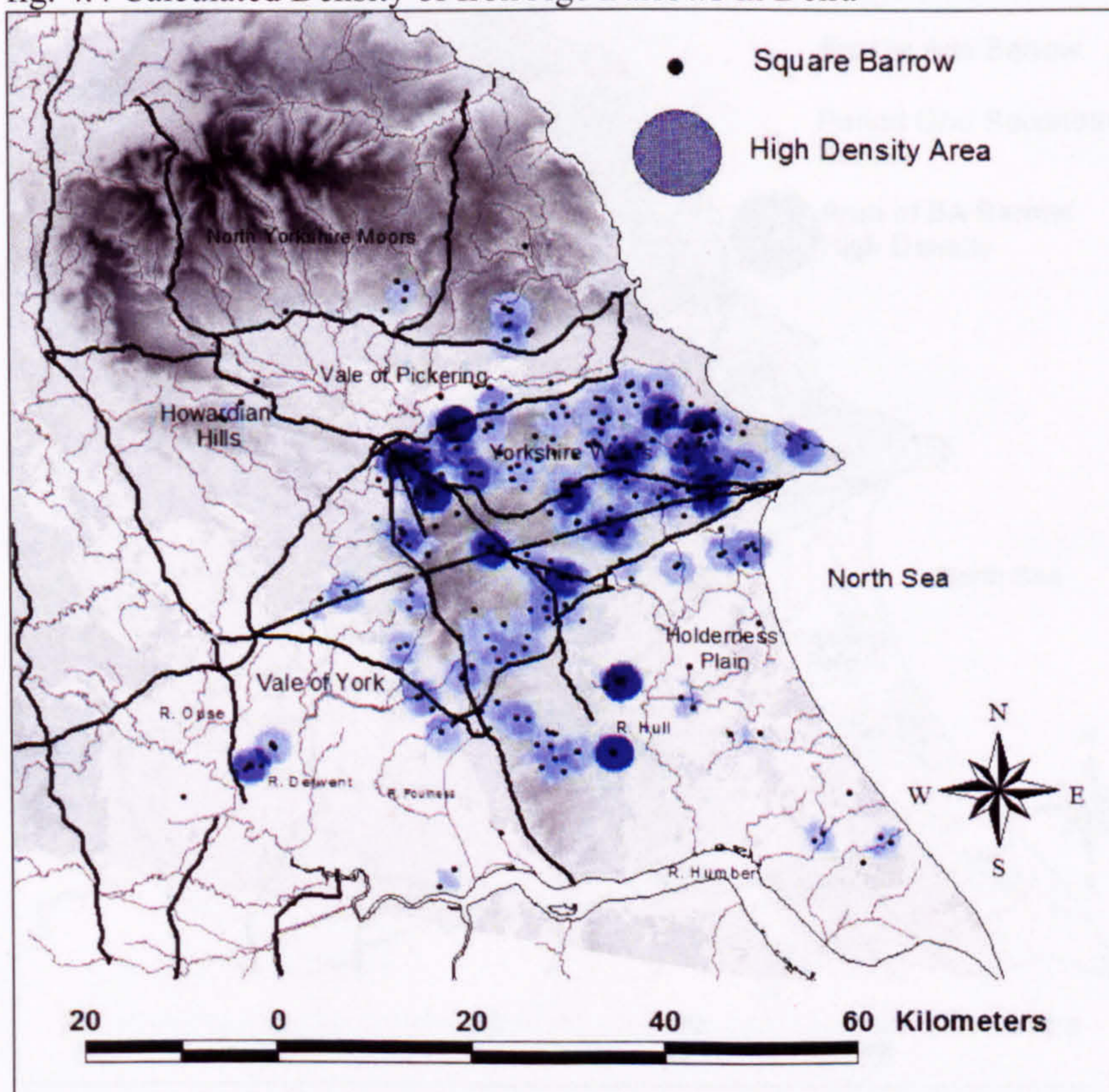


fig. 4.5 Period One Secondary Burials

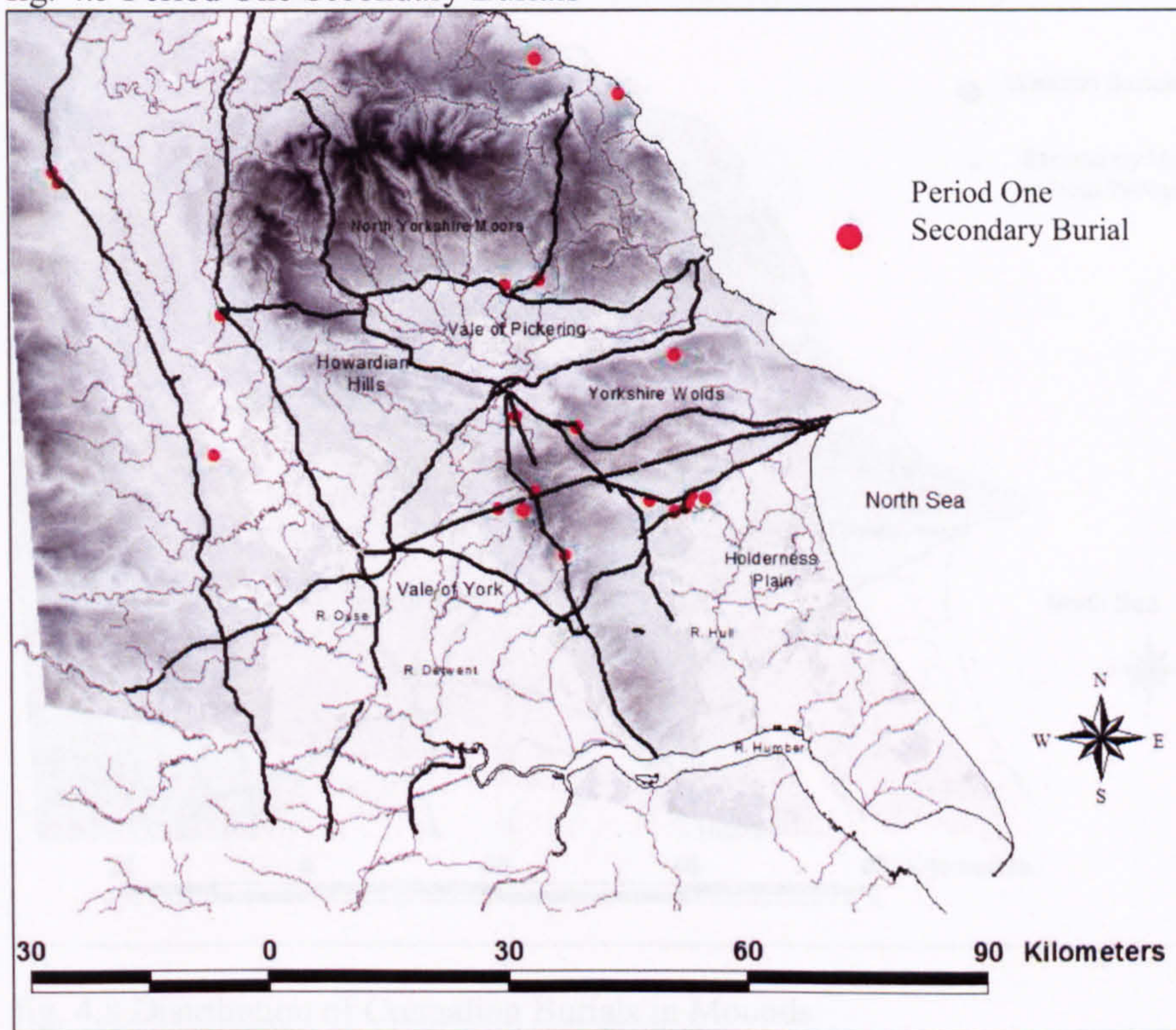


fig. 4.6 Period One Secondary Burials and Calculated Density of Bronze Age Barrows

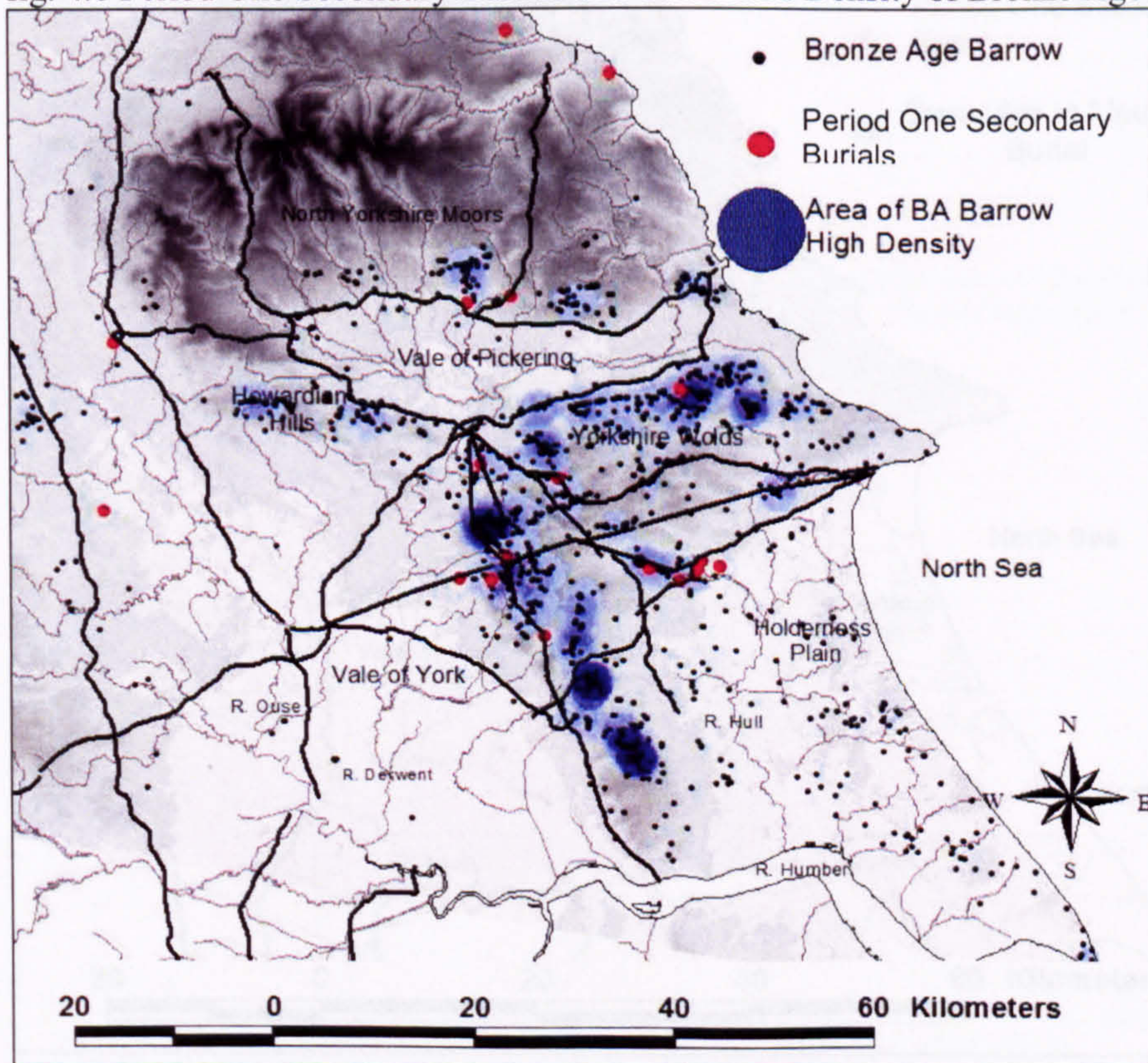


fig. 4.7 Distribution of Weapon Burials and Burials with Jewellery

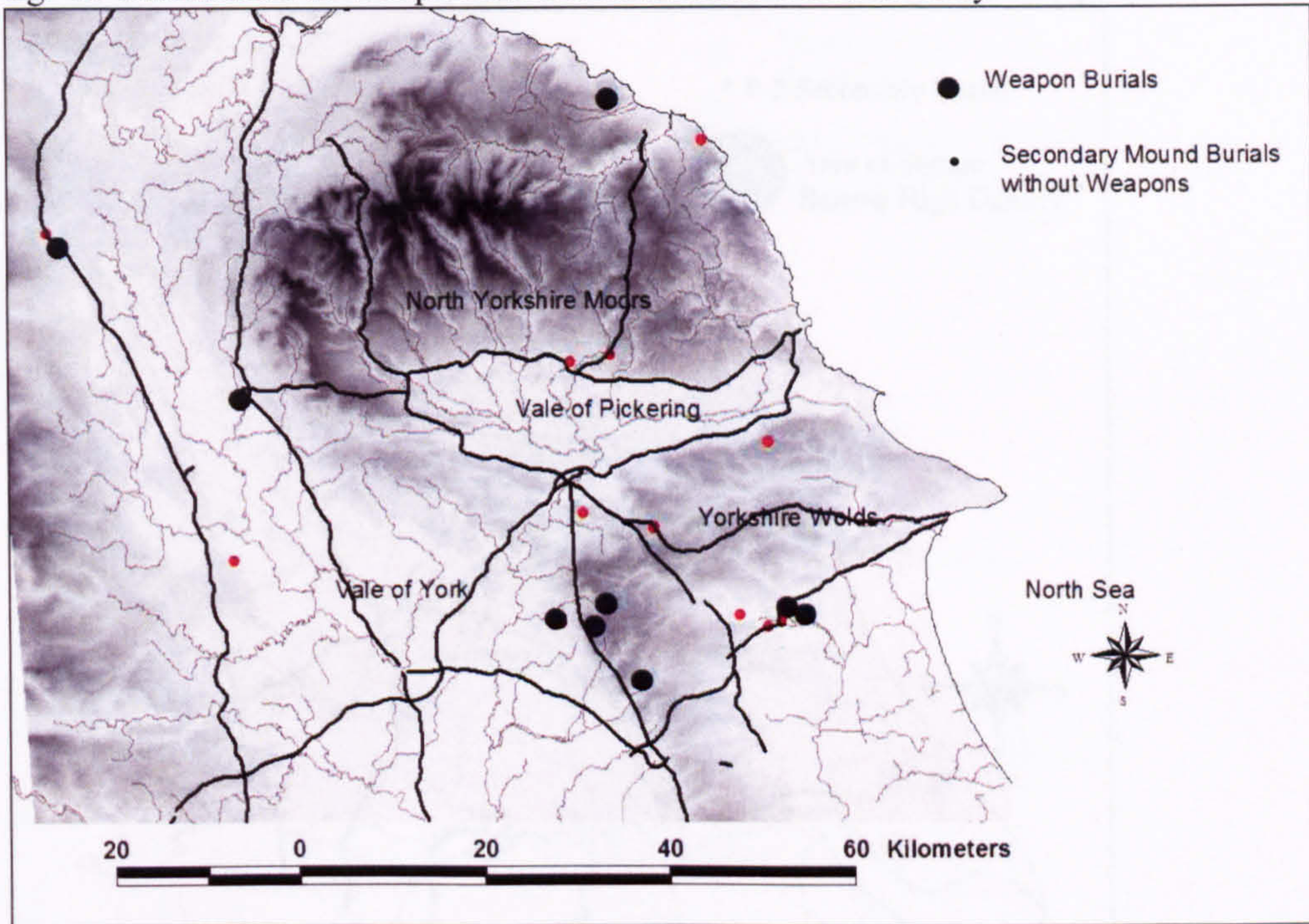


fig. 4.8 Distribution of Cremation Burials in Mounds

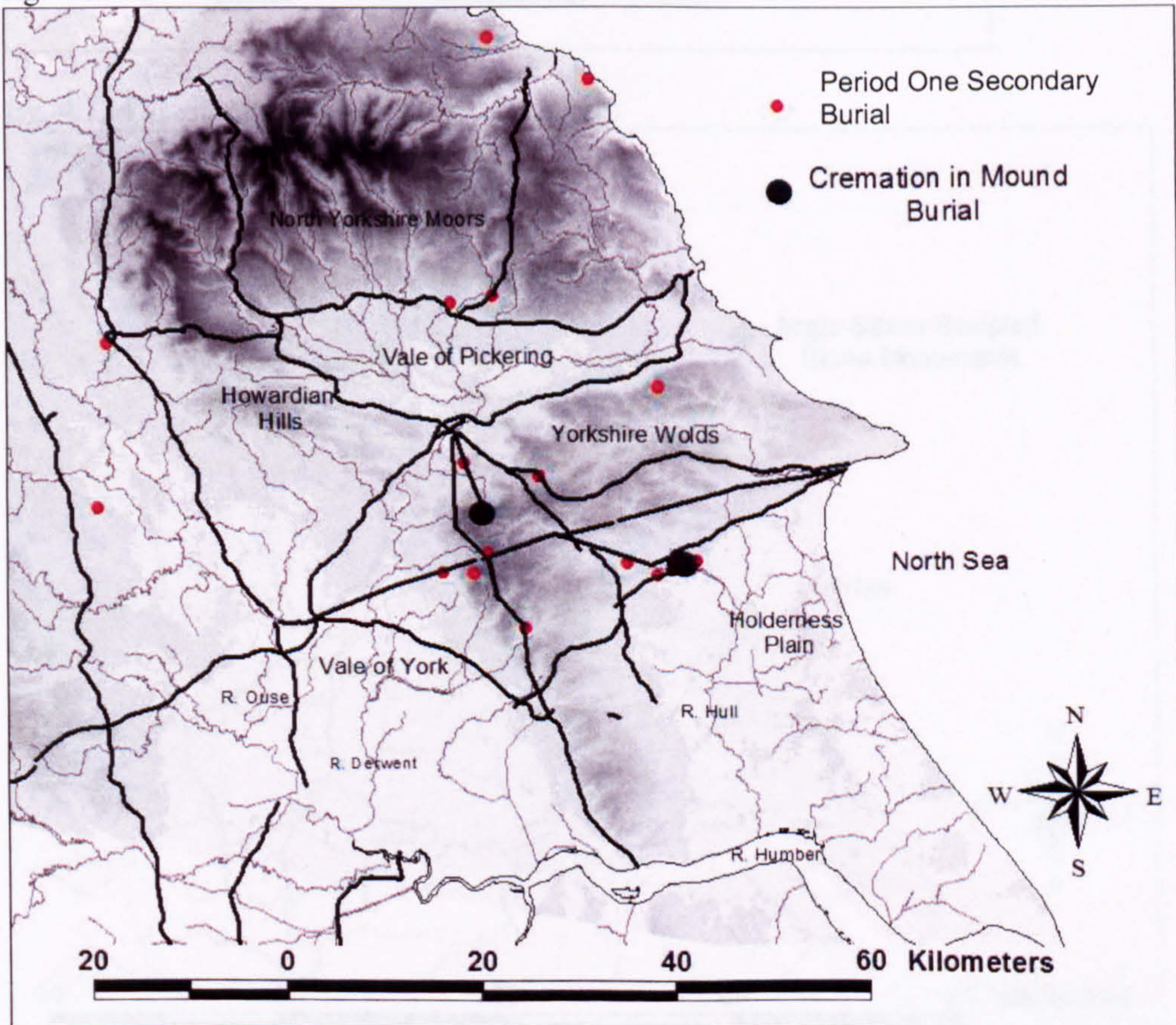


fig. 4.9 Period Two Secondary Burials and Calculated Density of Iron Age Barrows

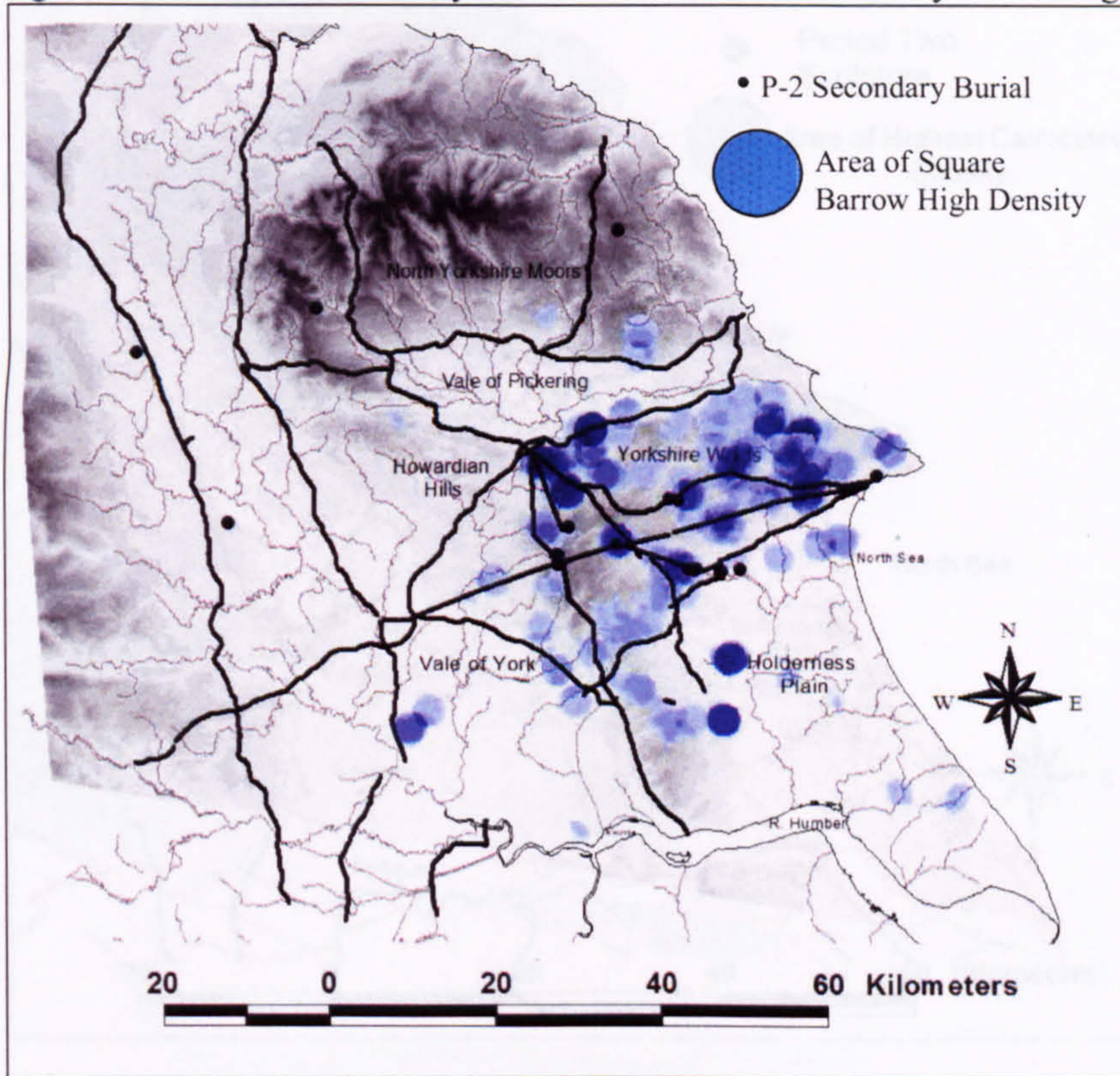


fig. 4.12 Distribution of Period Two Sculpture

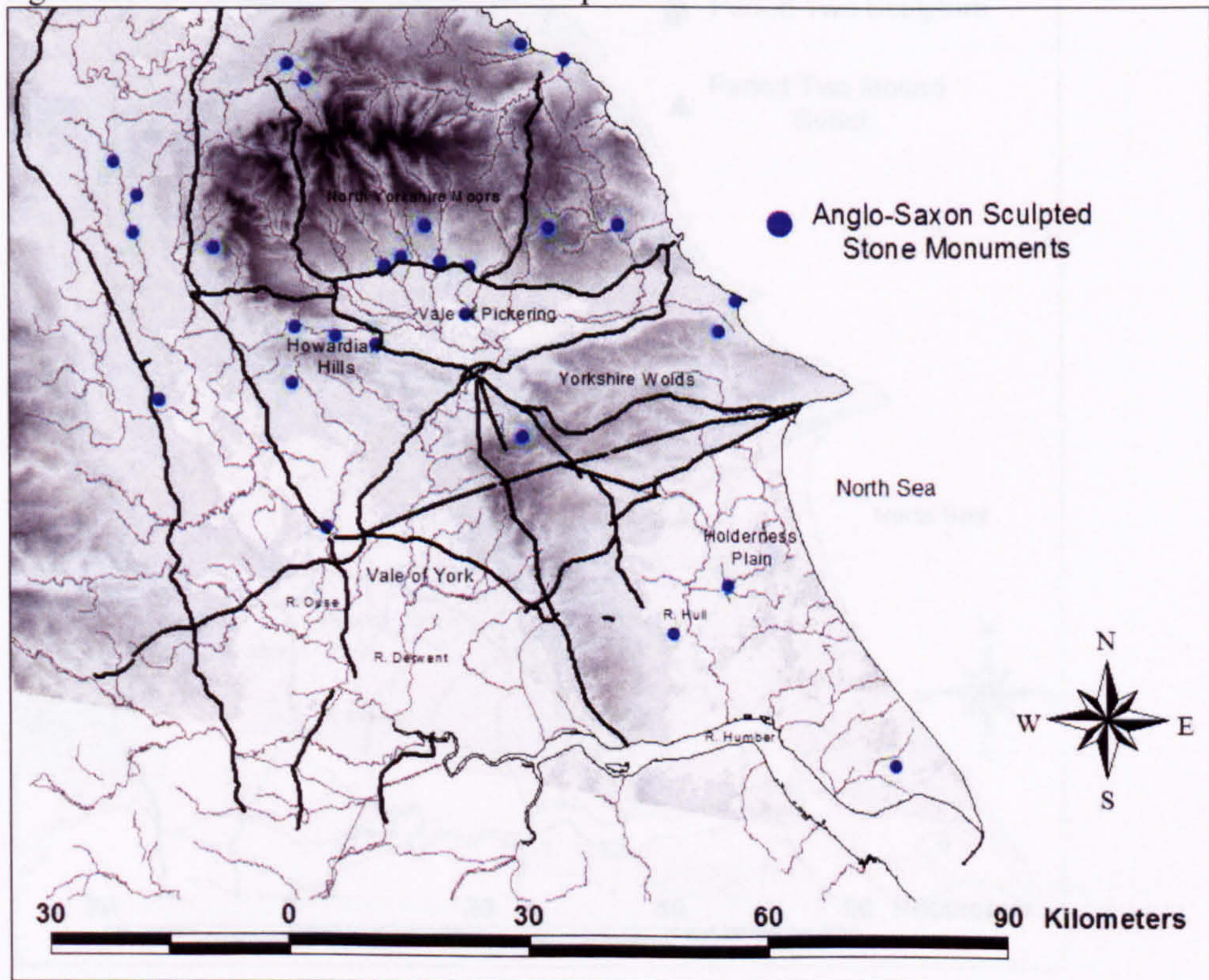


fig. 4.13 Calculated Density of Period Two Sculpture

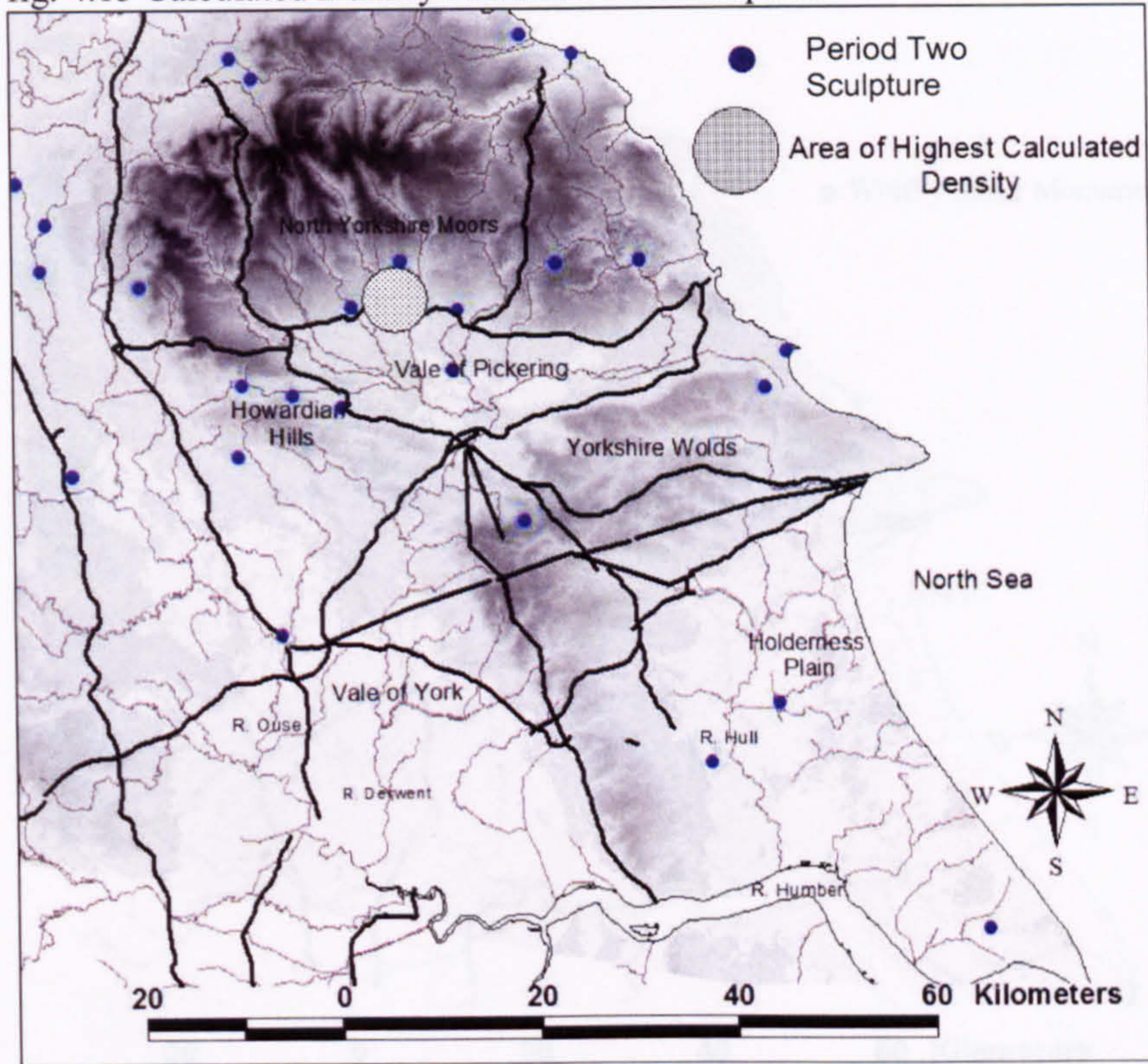


fig. 4.14 Distribution of all Period Two Monuments

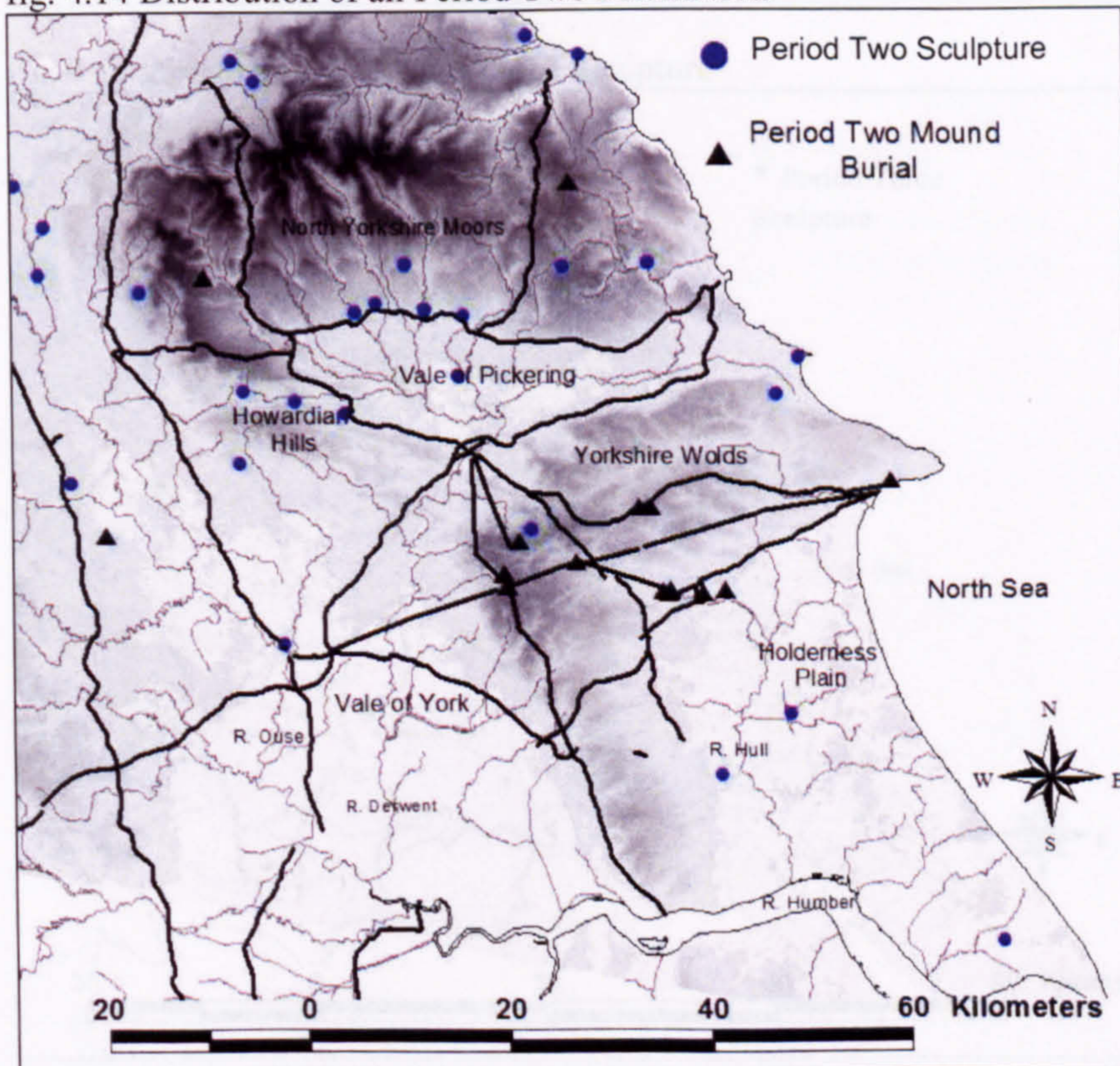


fig. 4.15 Distribution of Whitby Stone Monuments

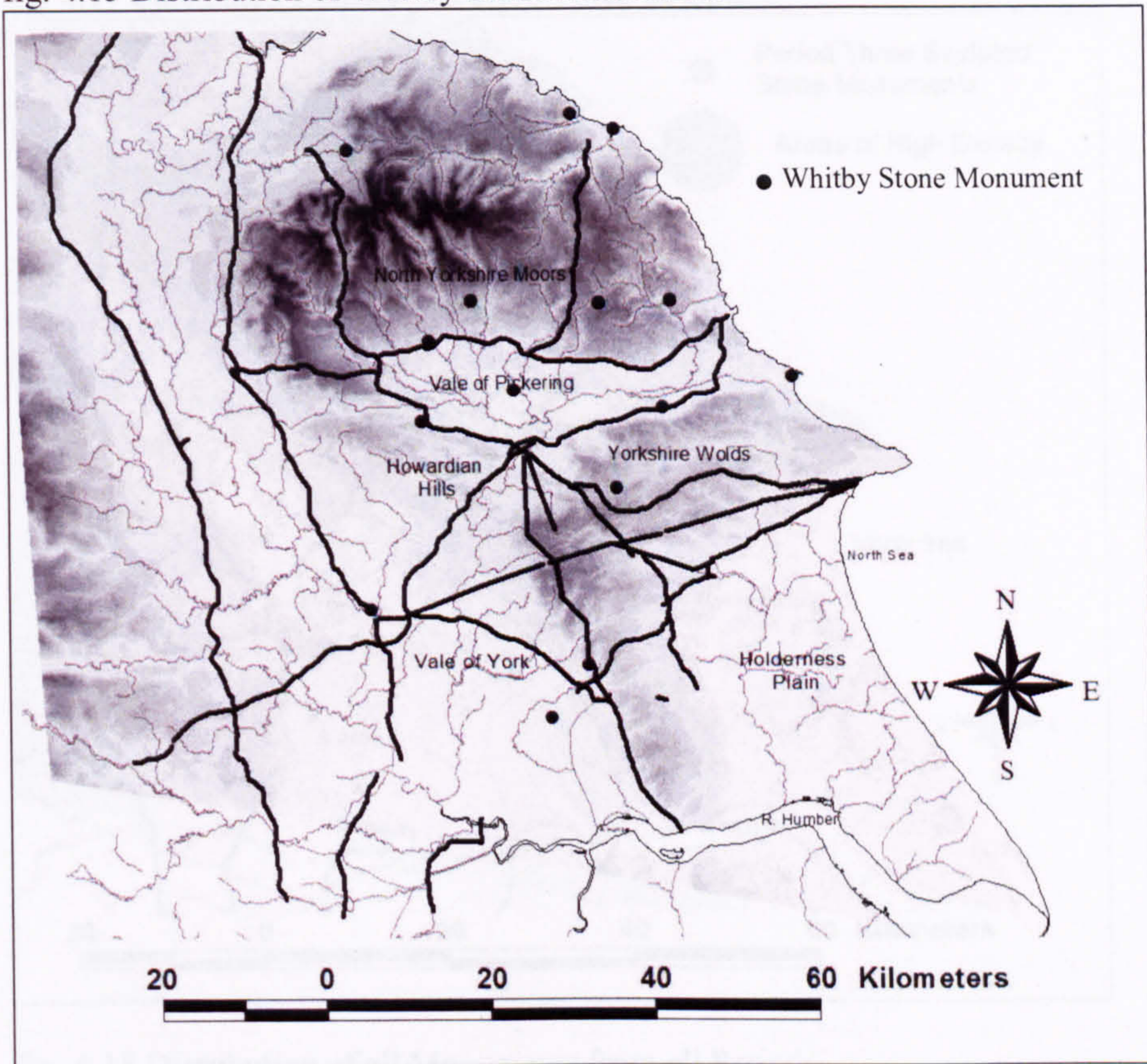


fig. 4.16 Distribution of Period Three Sculpture

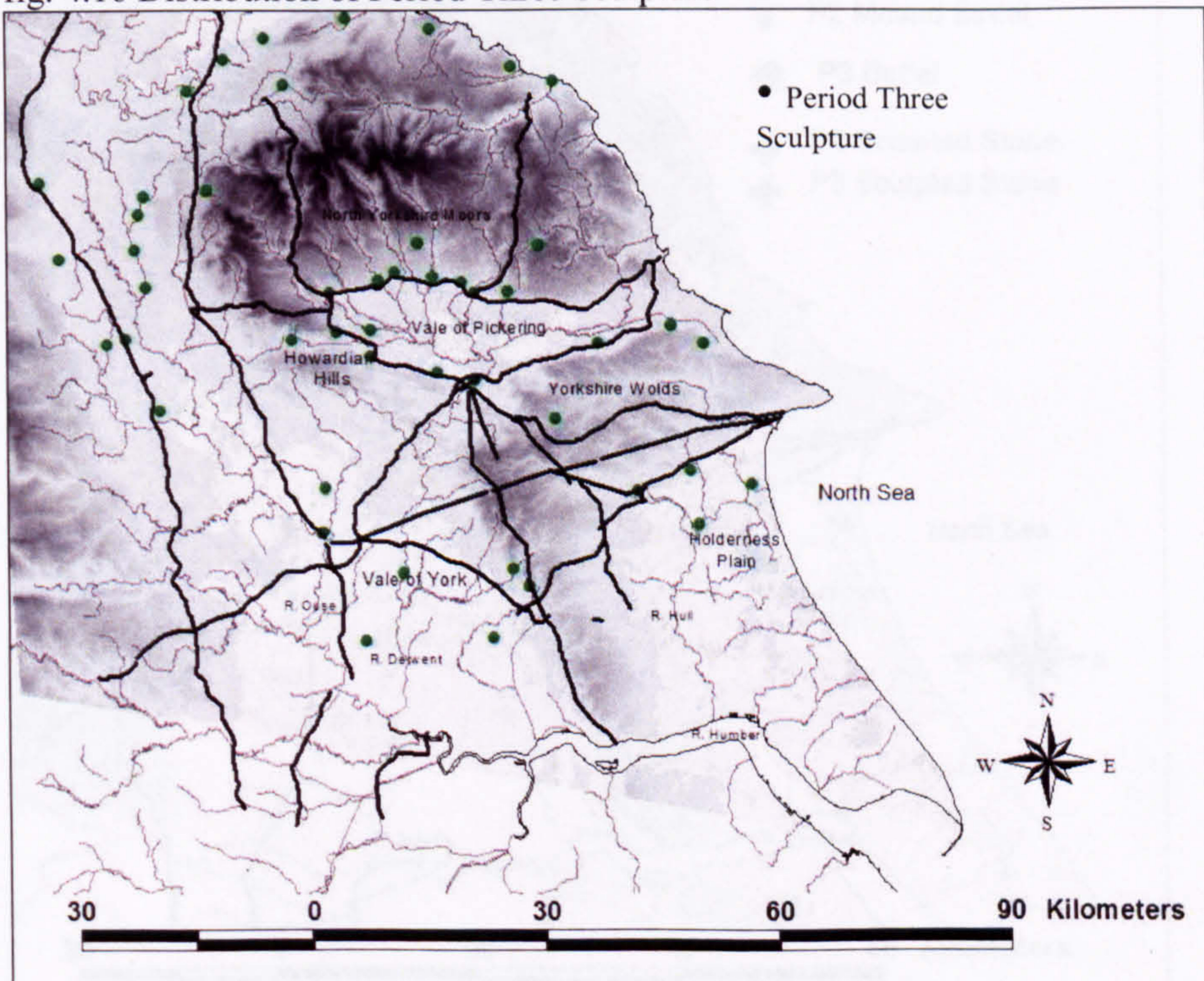


fig. 4.17 Calculated Density of Period Three Sculpture

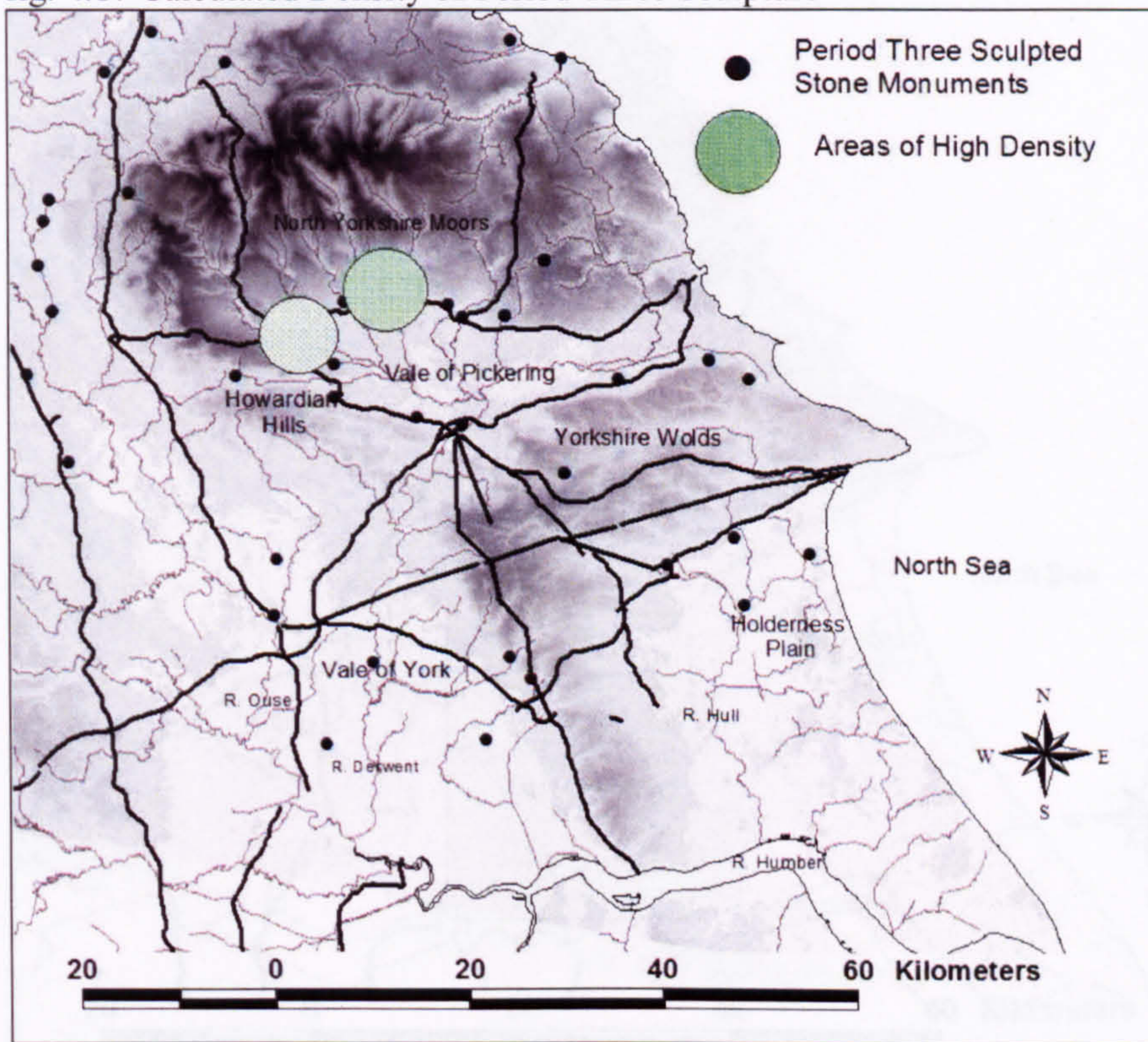


fig. 4-18 Distribution of all Monuments from all Periods

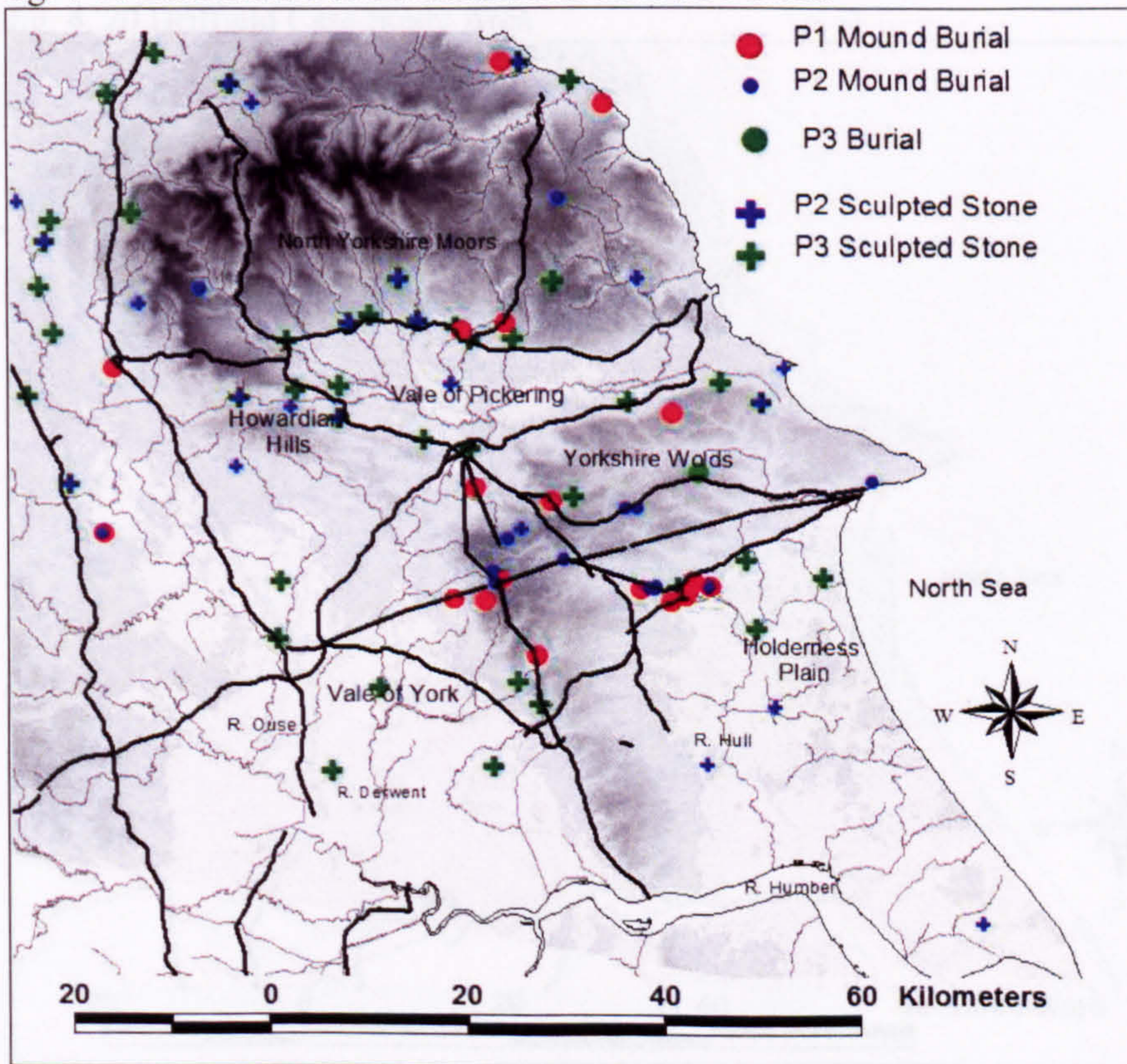


fig. 4.19 Goodmanham Case Study Area

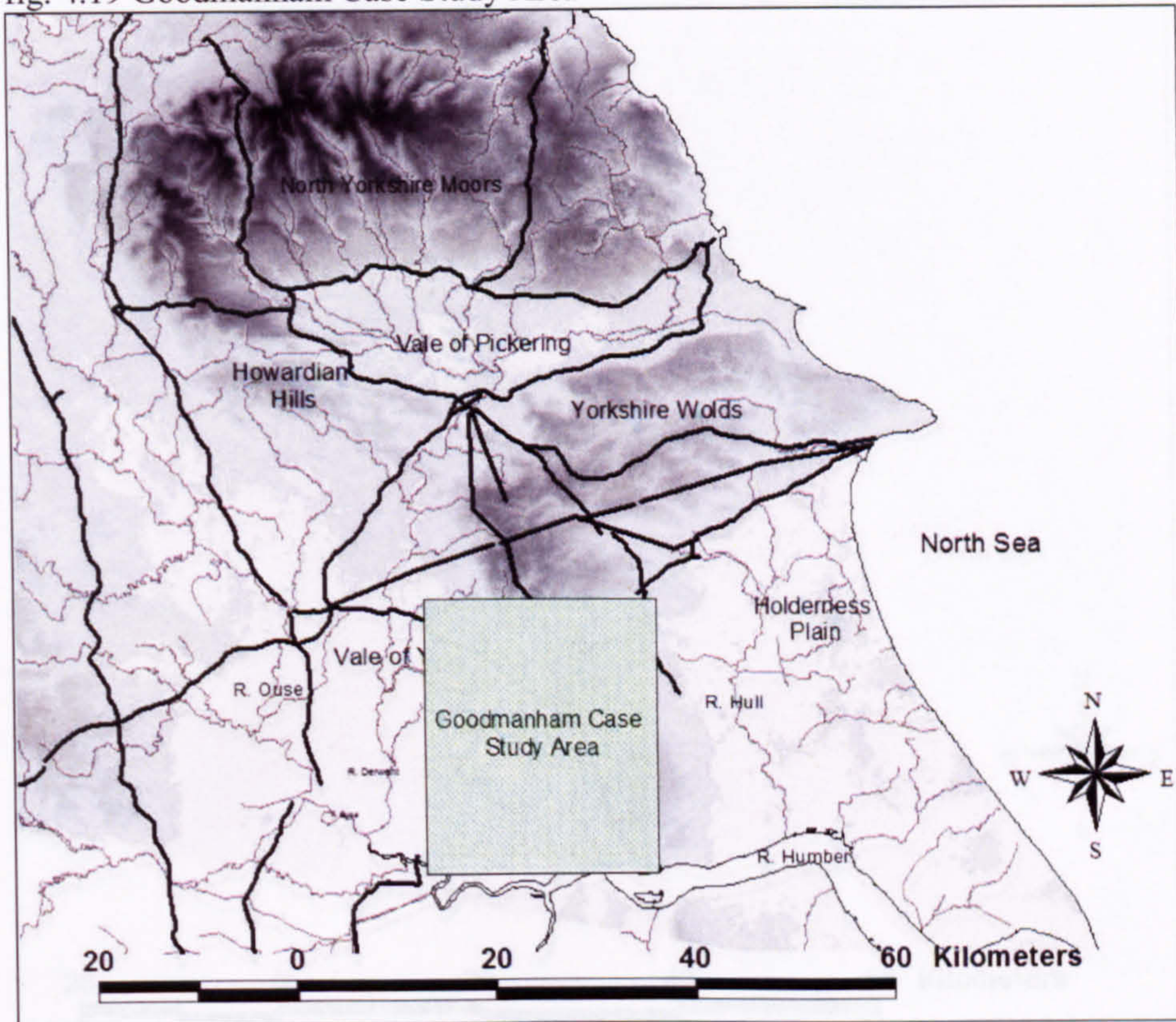


fig. 4. 20 Driffield Case Study Area

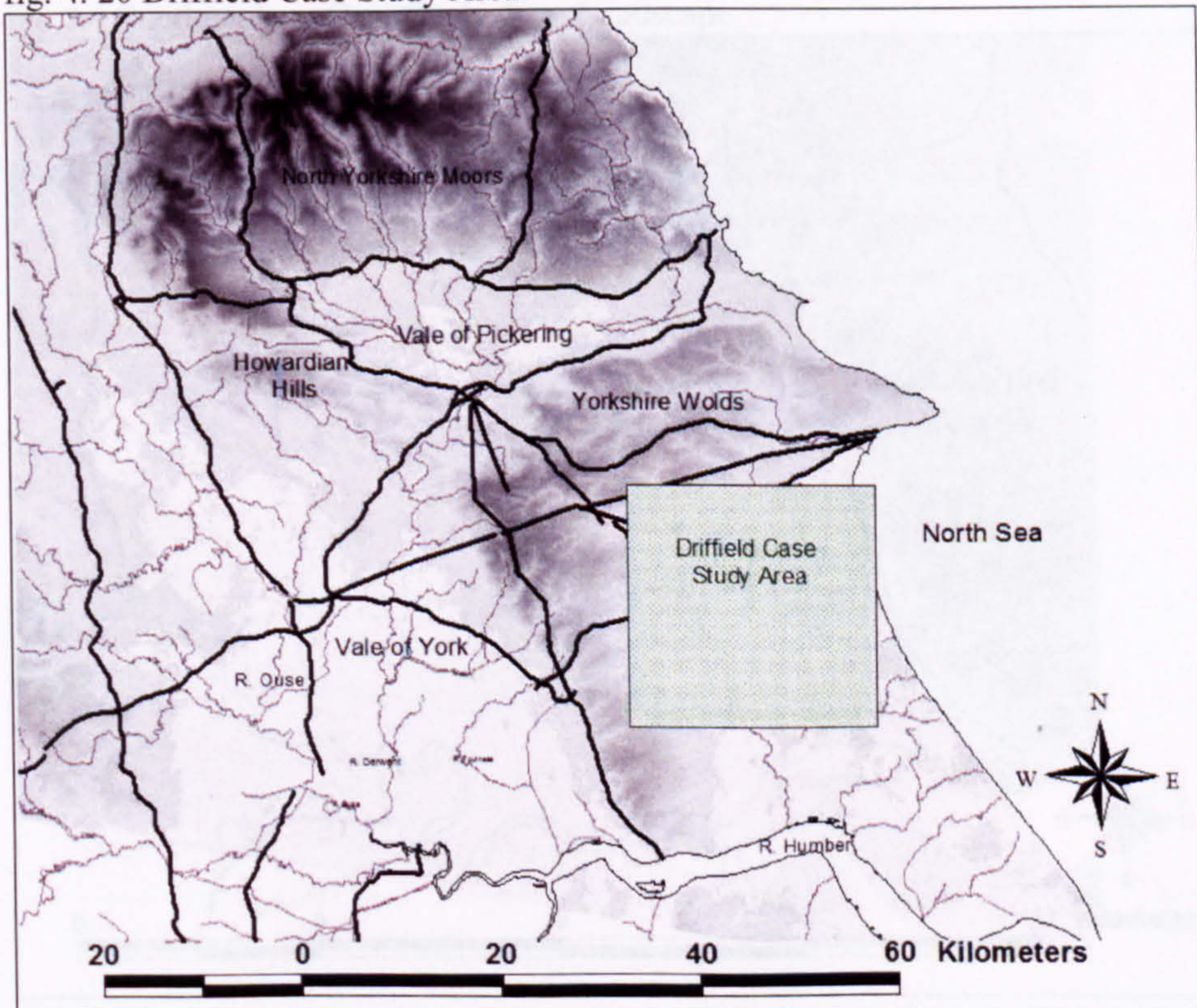


fig. 4.21 Vale of Pickering Case Study Area

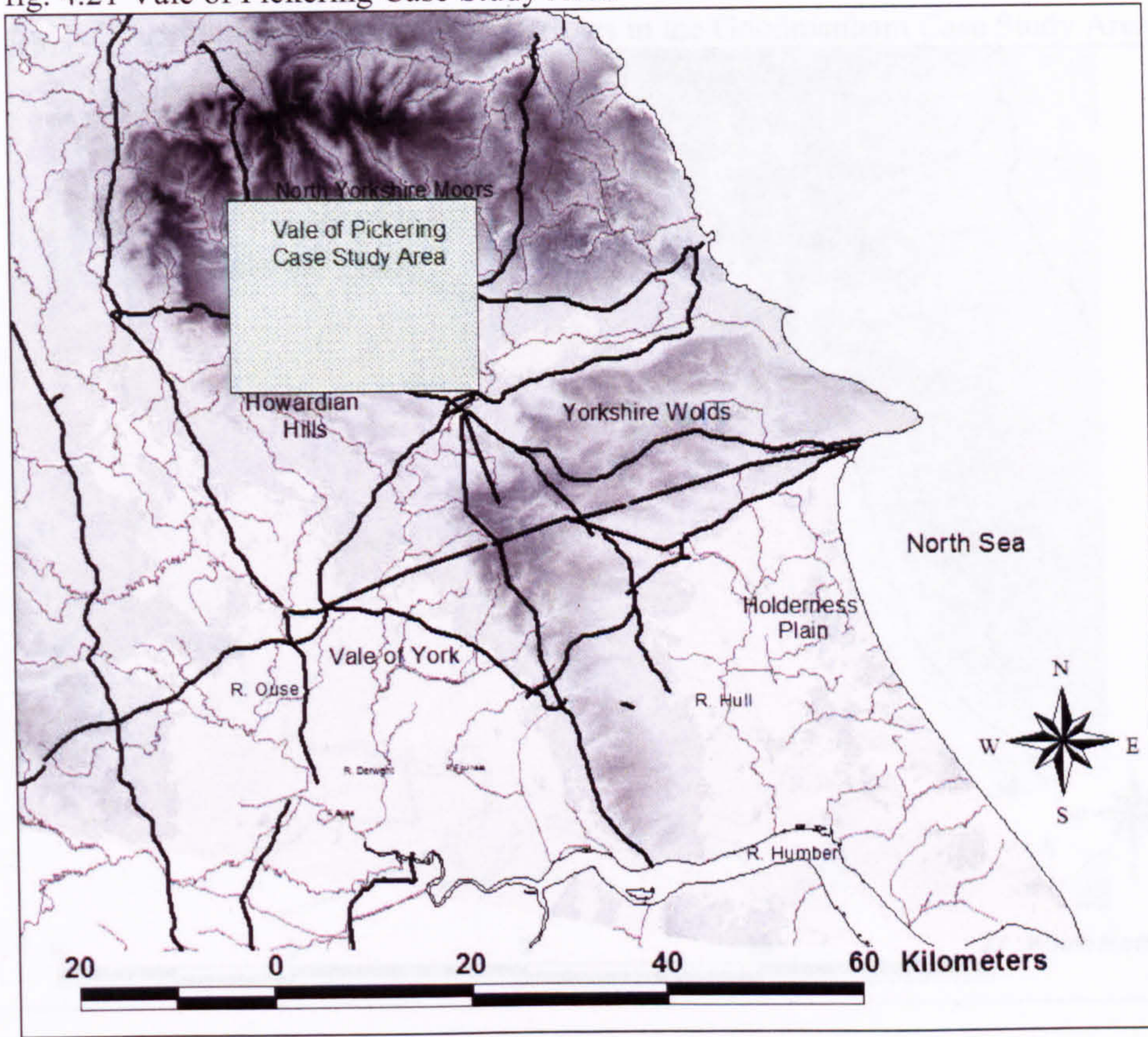


fig. 5.1 Goodmanham Case Study Area Landscape

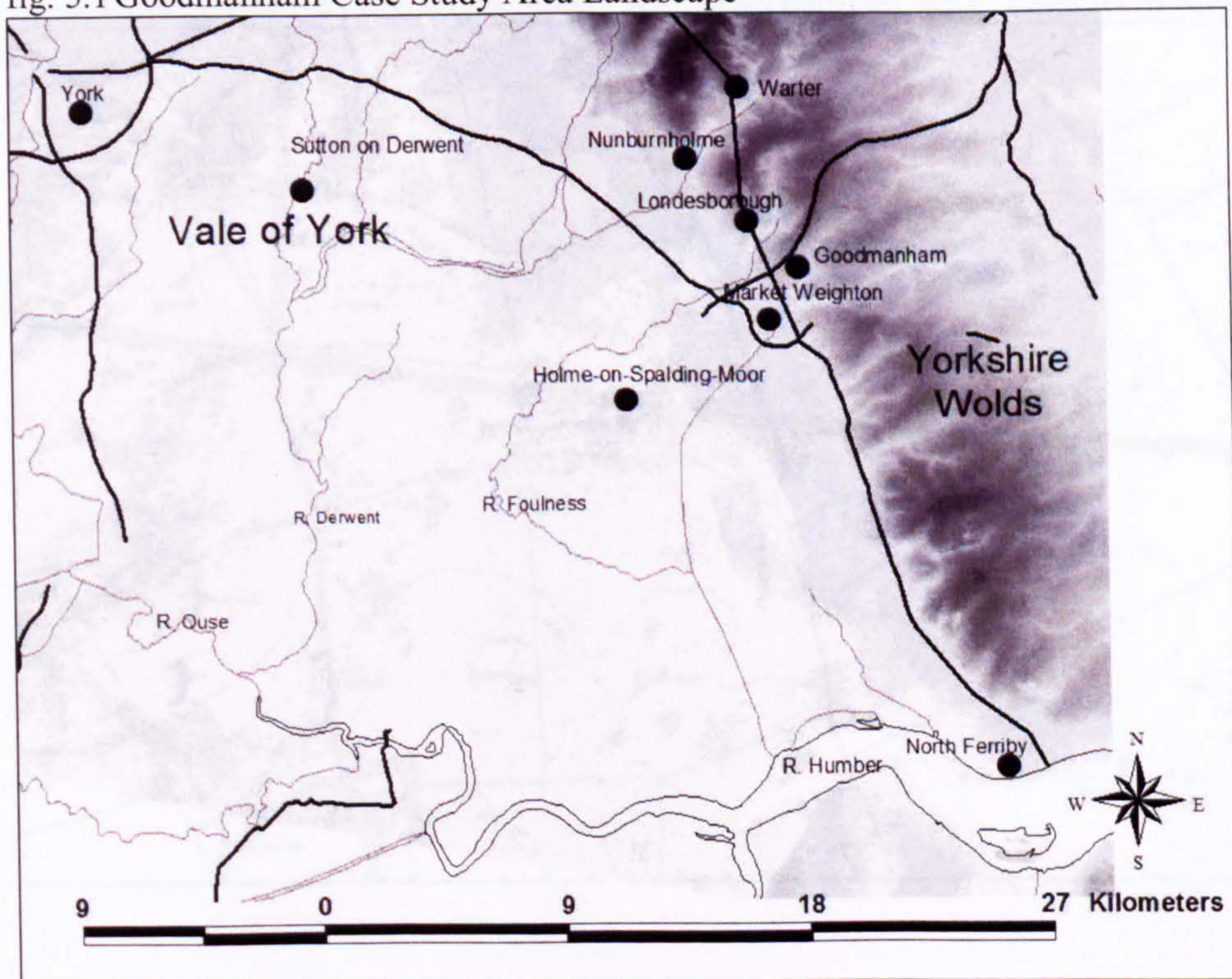


fig. 5.2 Distribution of Bronze Age Barrows in the Goodmanham Case Study Area

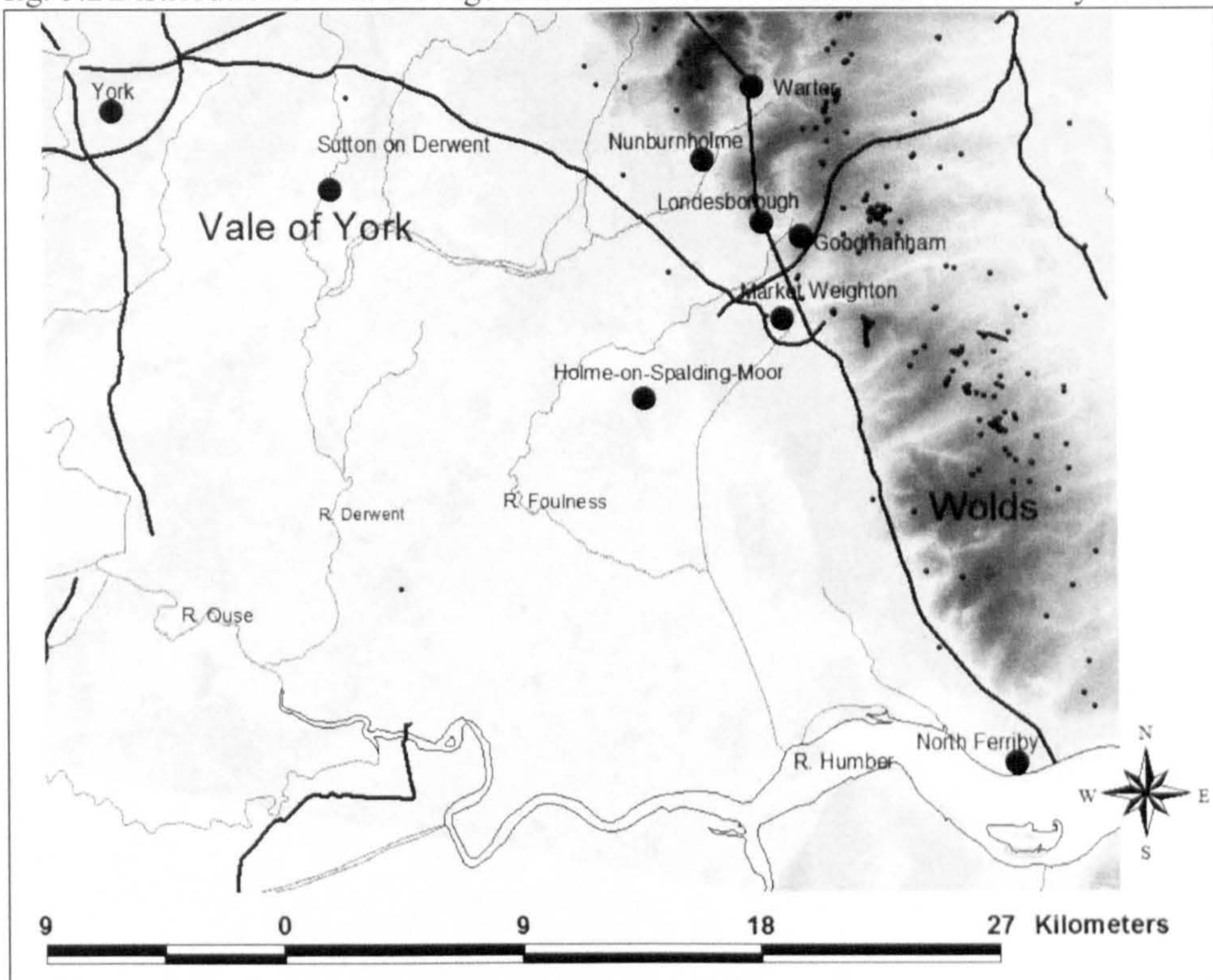


fig. 5.3 Square Barrows marked as *tumuli* near Arras Farm on the 1st edition OS Map

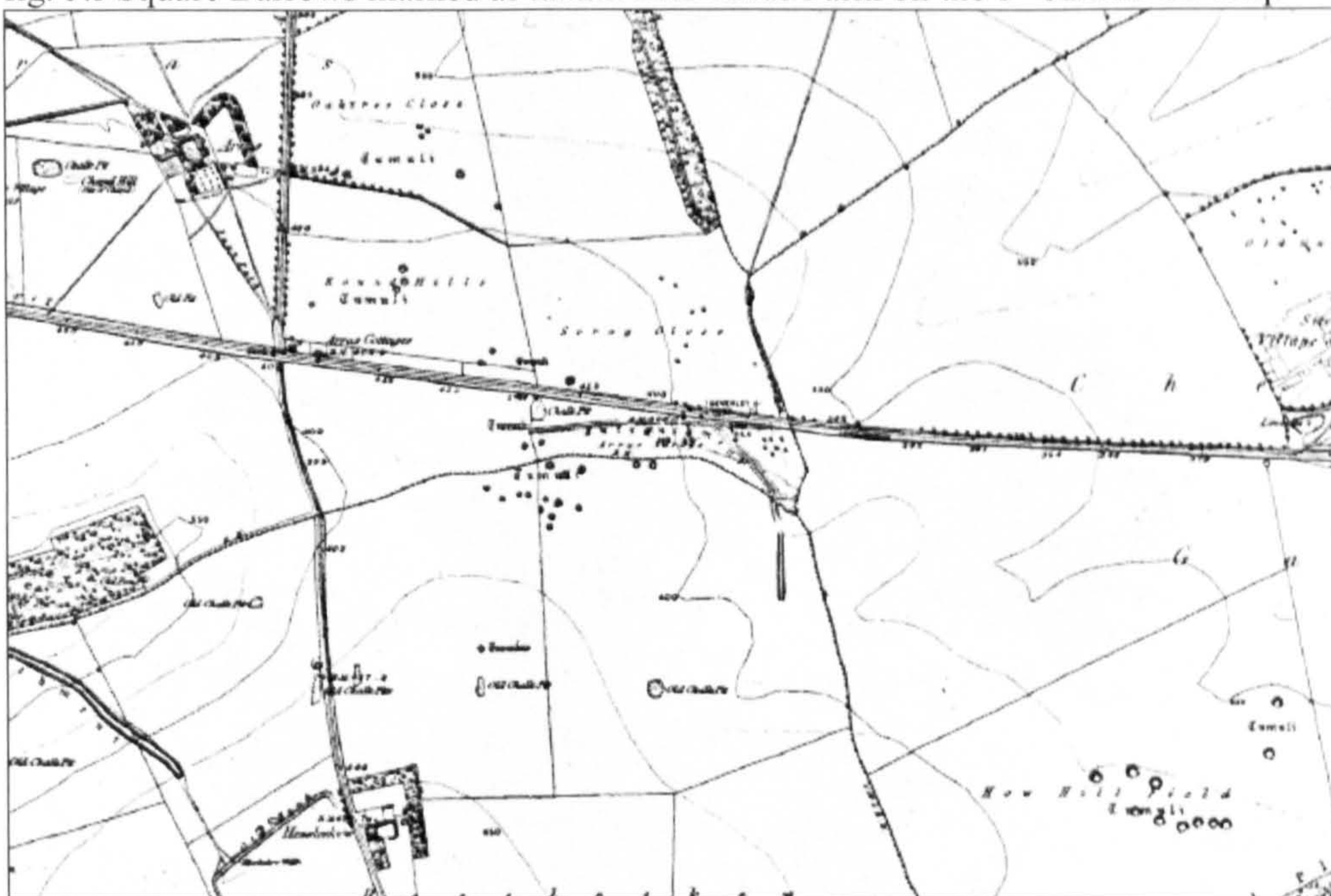


fig. 5.4 Roman Period Landscape Features

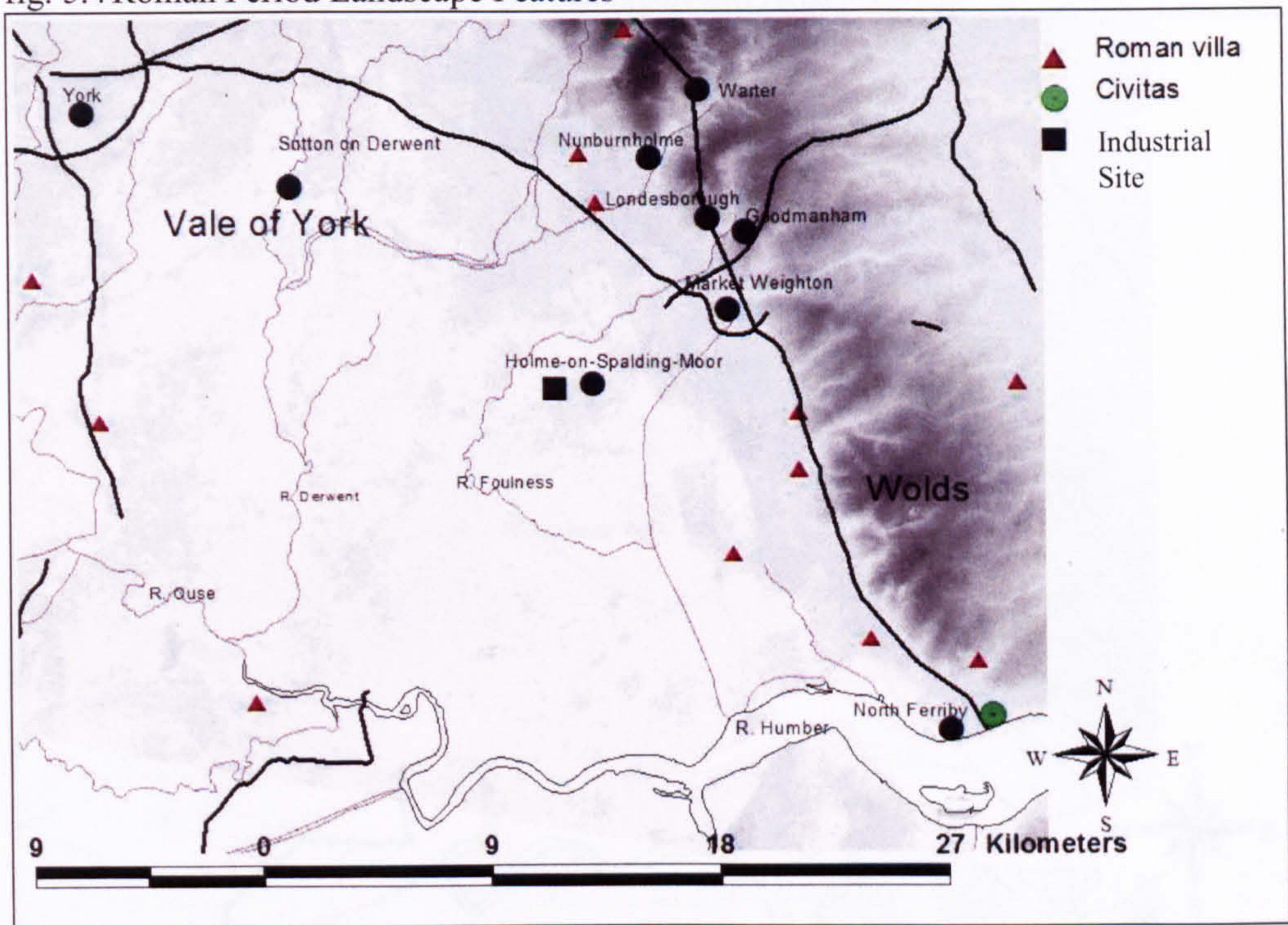


fig. 5.5 Period One Secondary Burial at Blanche Farm Warter

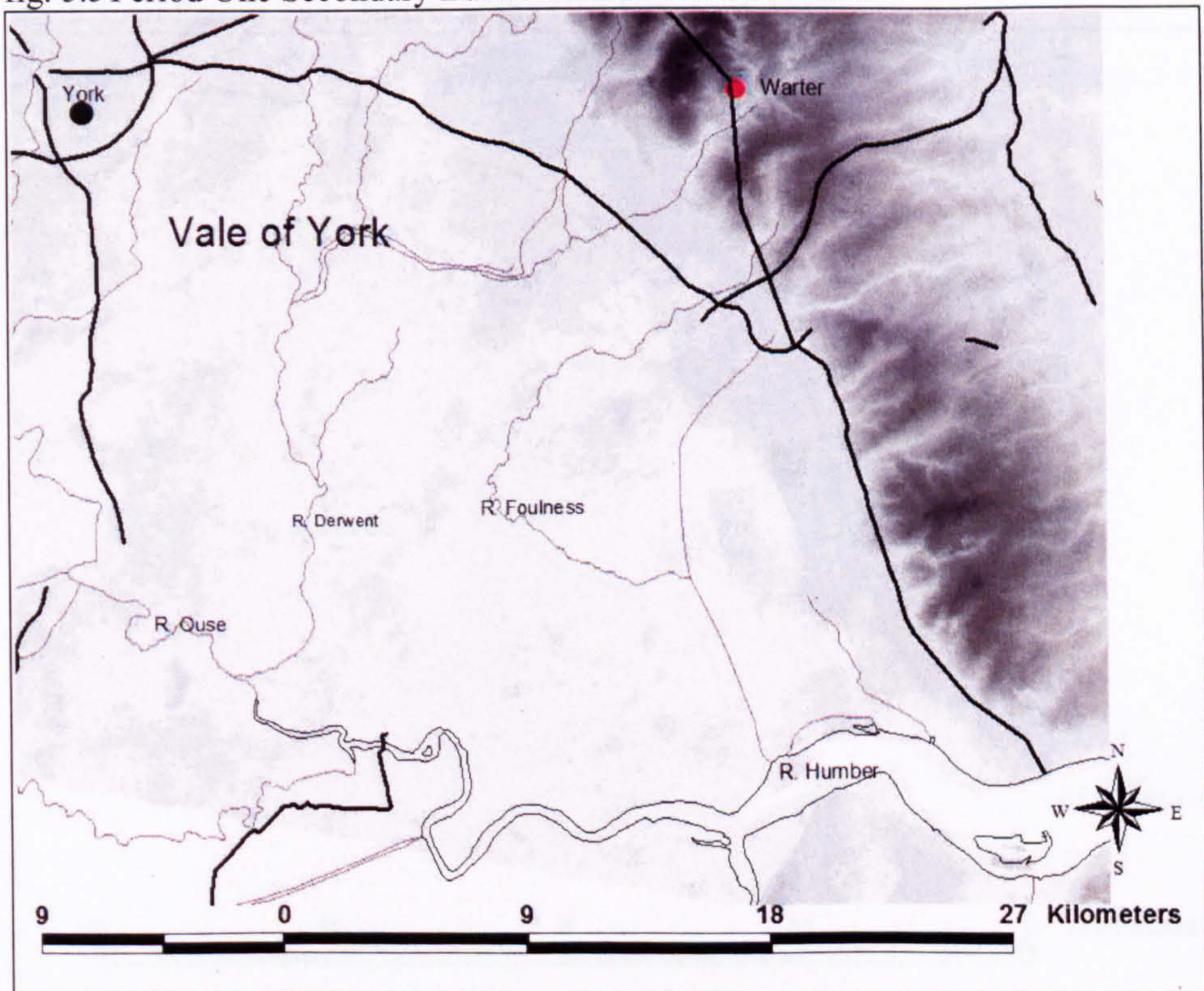


fig. 5.6 All Period One Burials in the Goodmanham Area

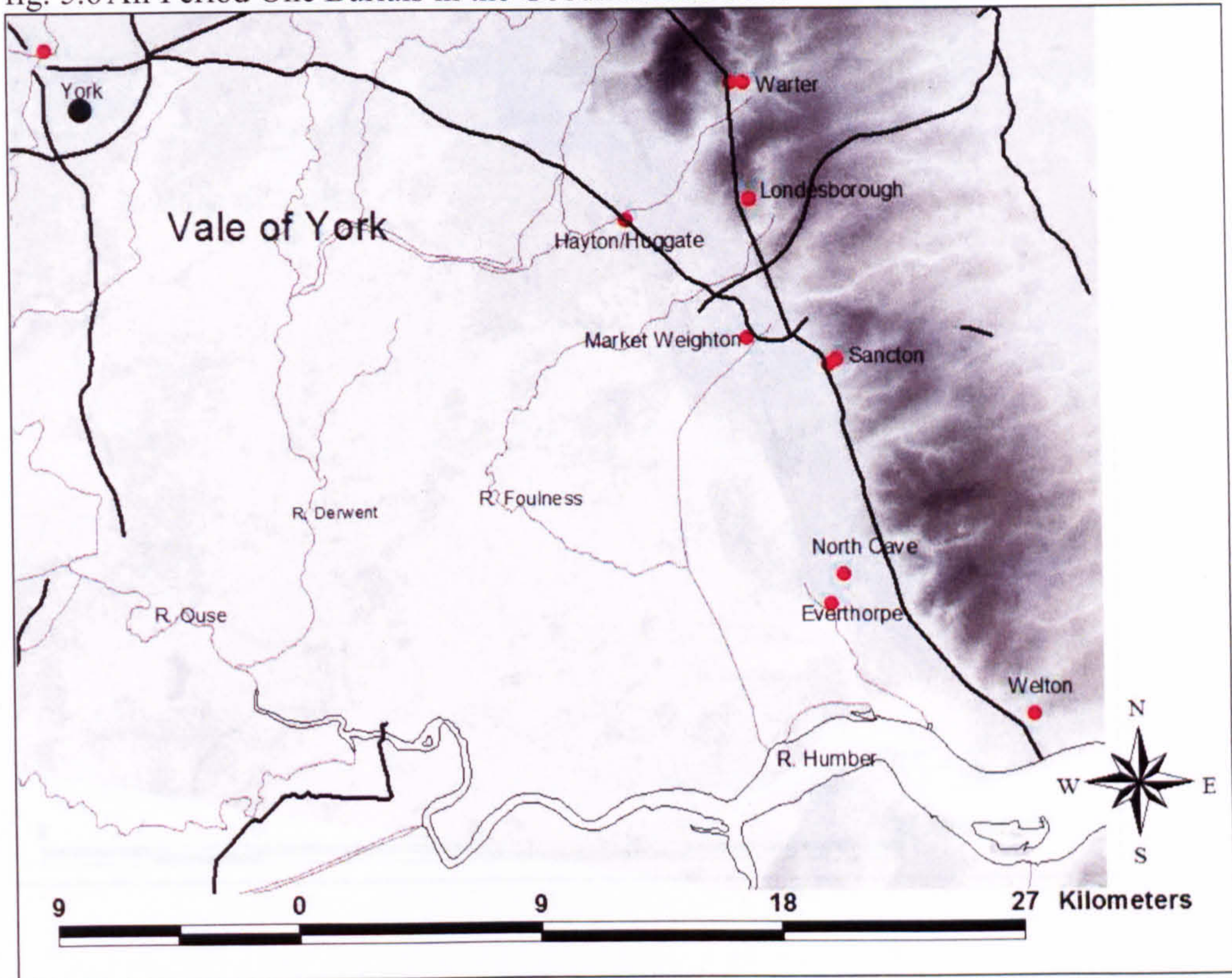


fig. 5.7 All Period Two Burials in the Goodmanham Area

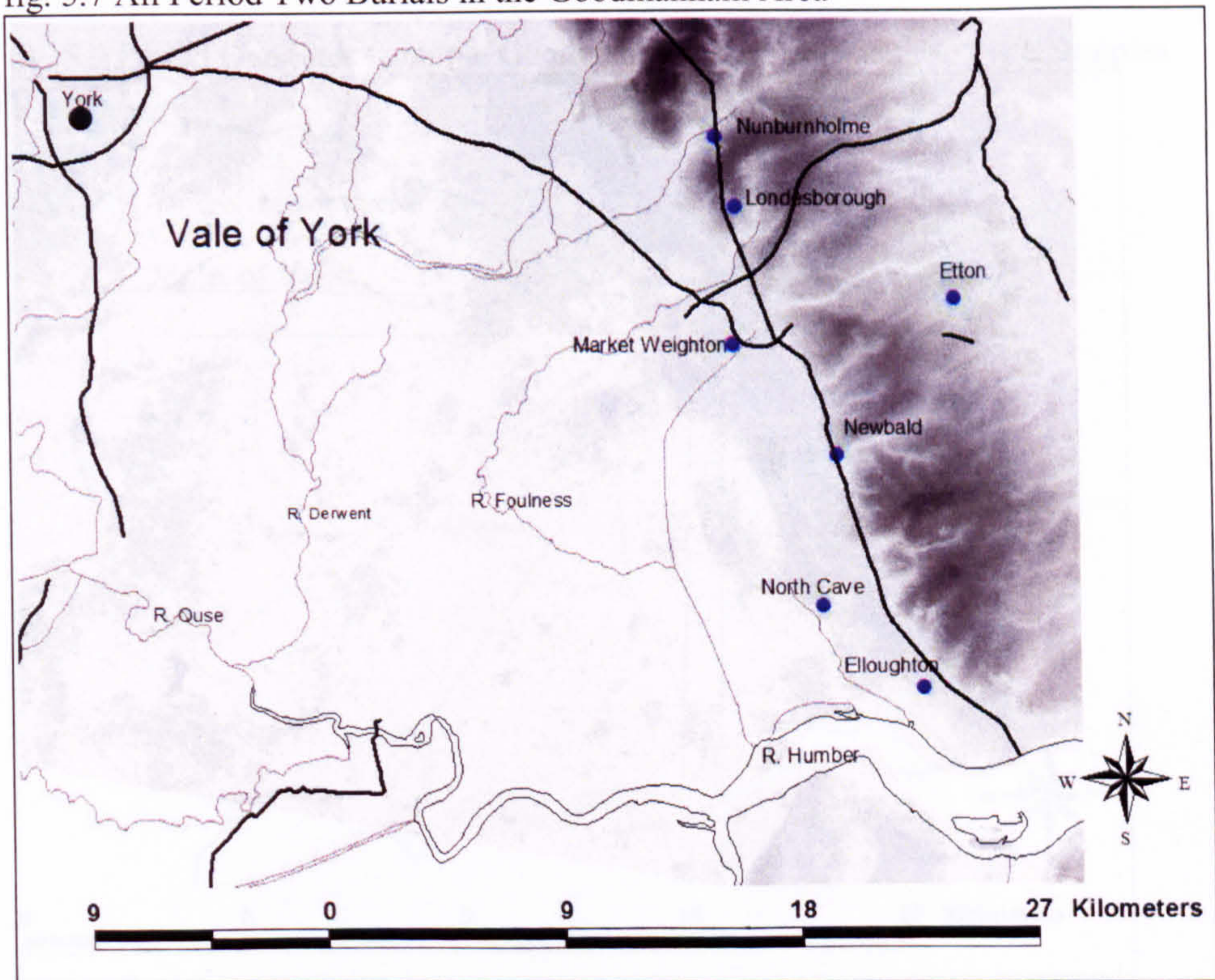


fig. 5.8 Distribution of Period Three Sculpture in the Goodmanham Area

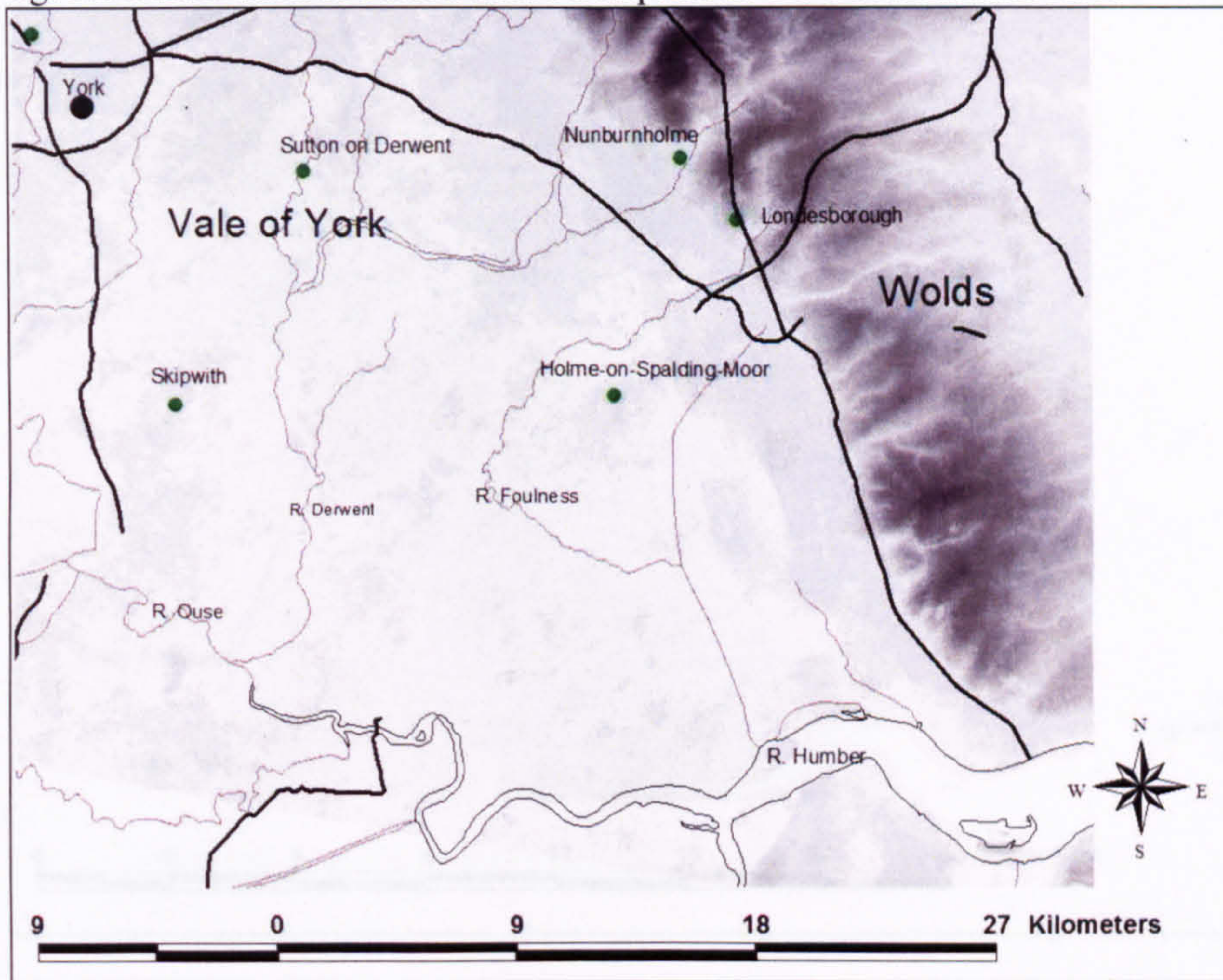


fig. 5.9 Period One Sites from the Goodmanham Area selected for Vista Samples

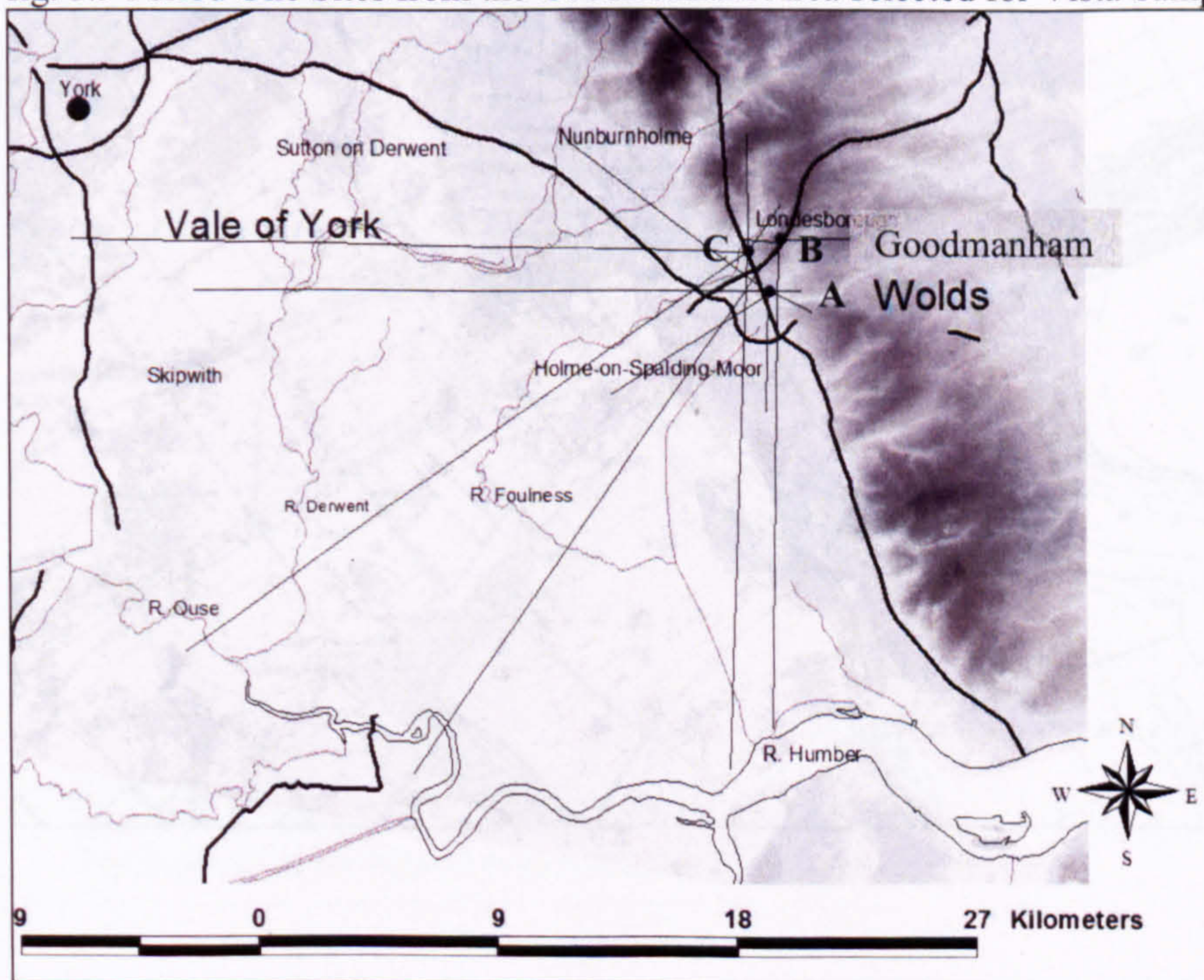


fig. 5.10 Warter Sightline Diagram

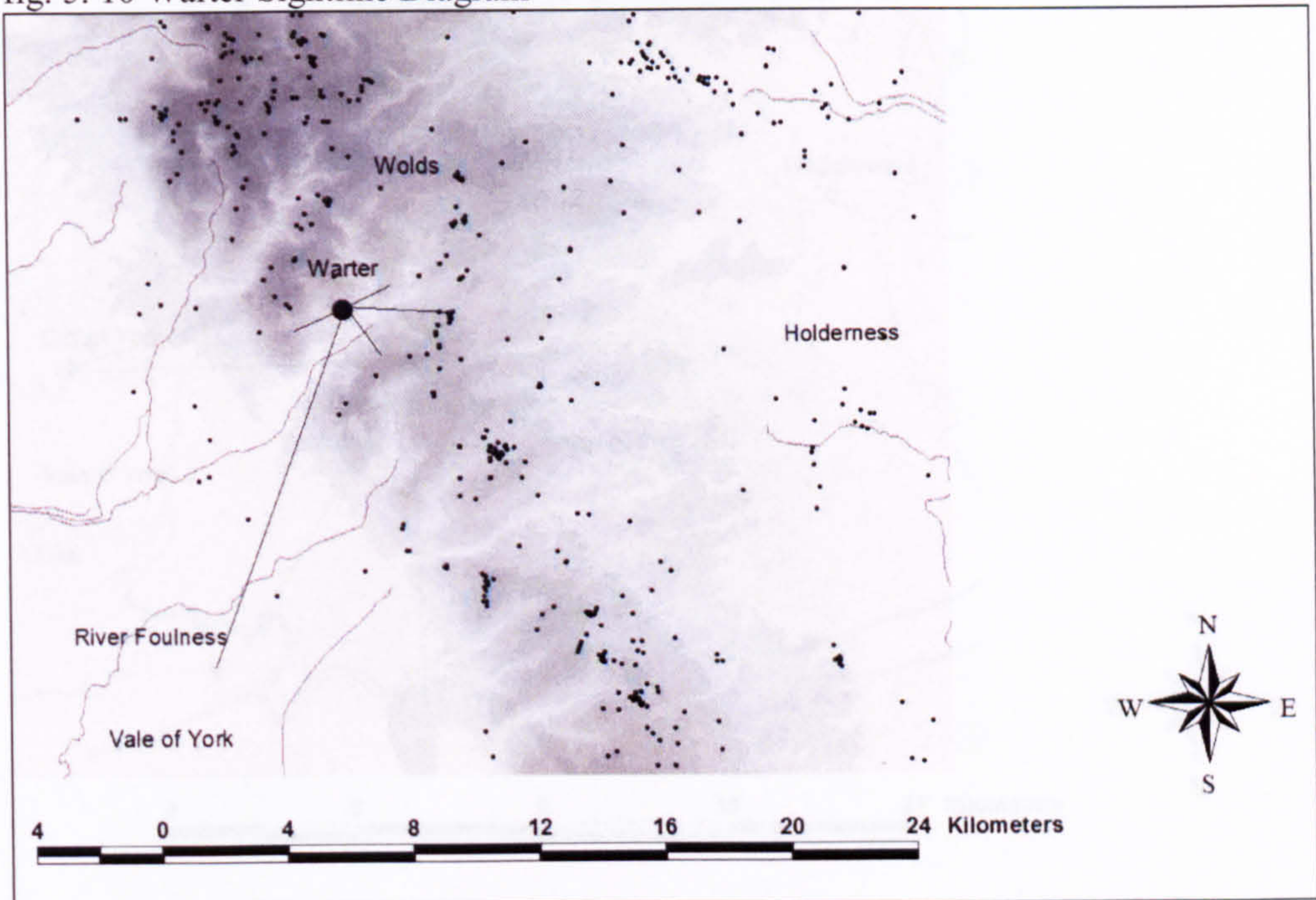


fig. 5.11 1st Edition OS Map of Warter

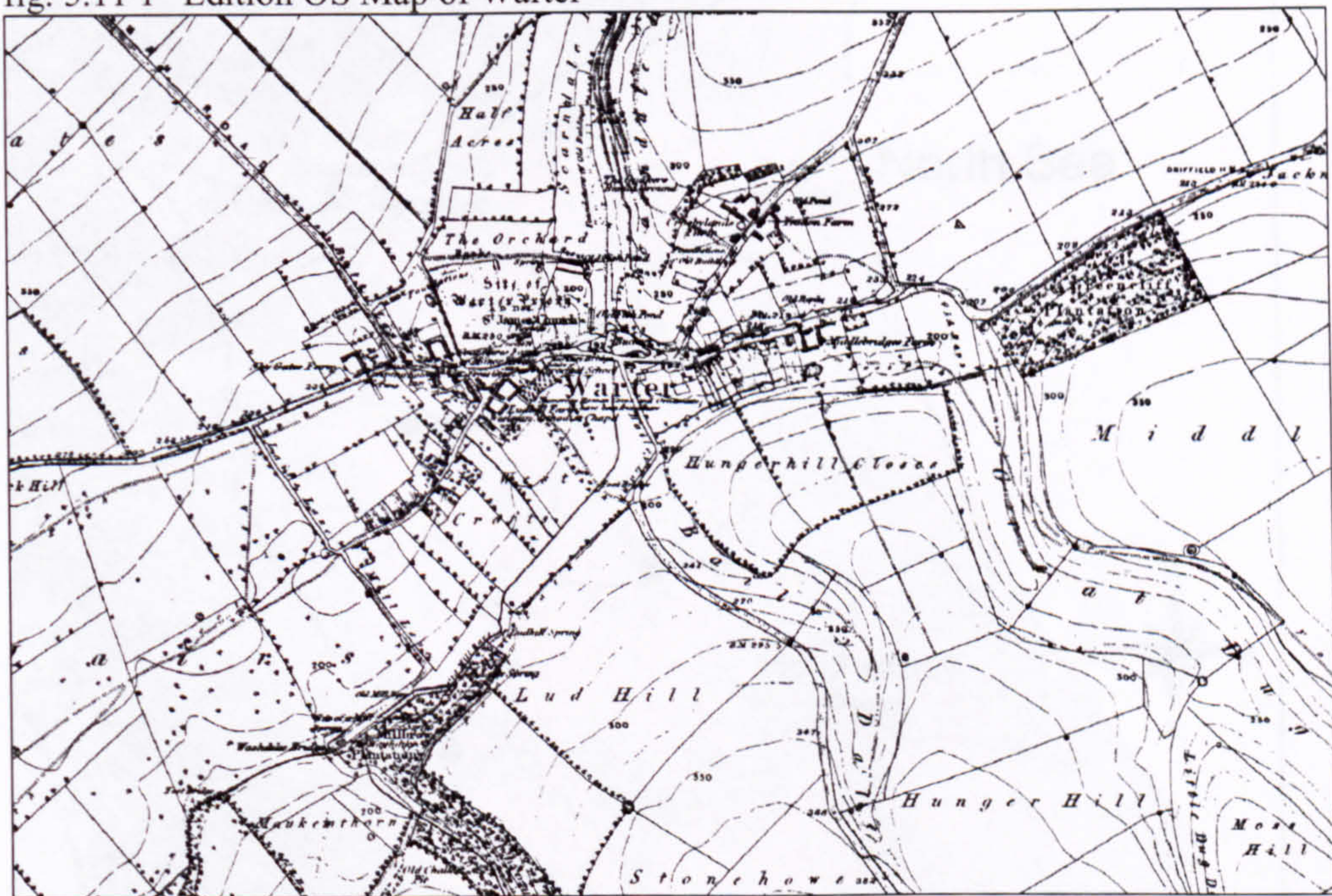


fig. 5.12 Sightline Diagram for Period Three Monuments

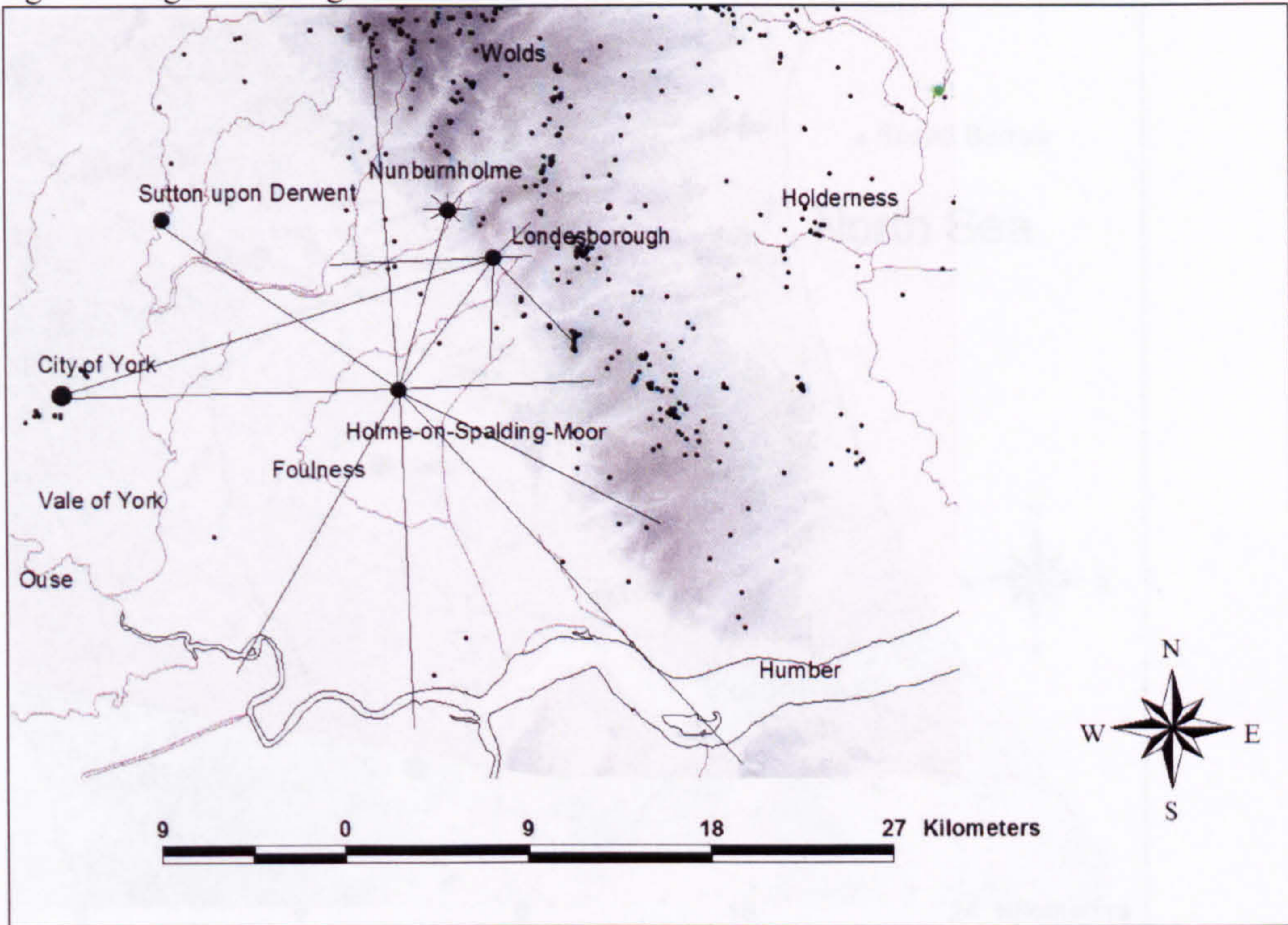


fig. 6.1 Map of the Driffield Case Study Area

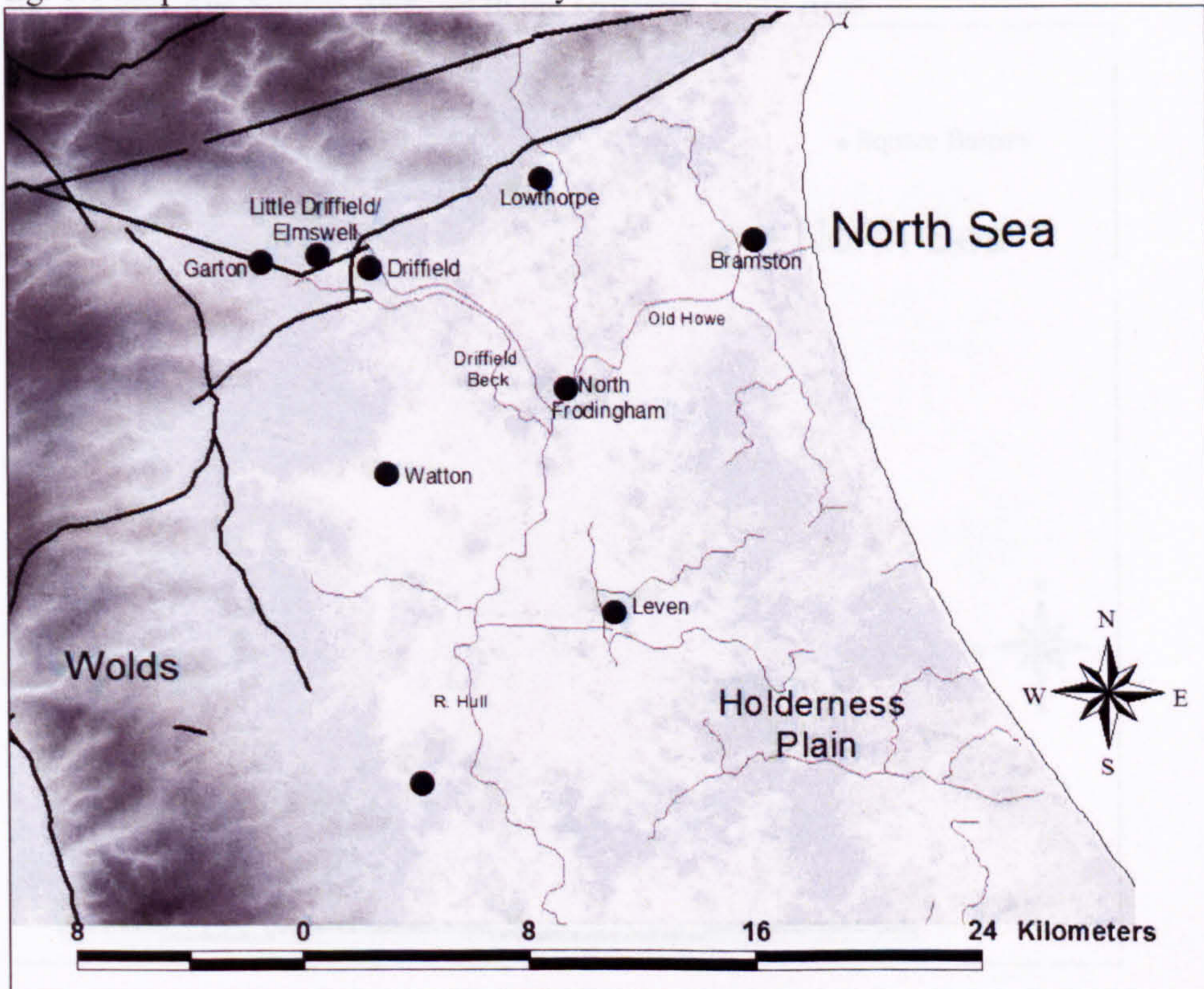


fig. 6.3 Bronze Age Round Barrows in the Driffield Study Area

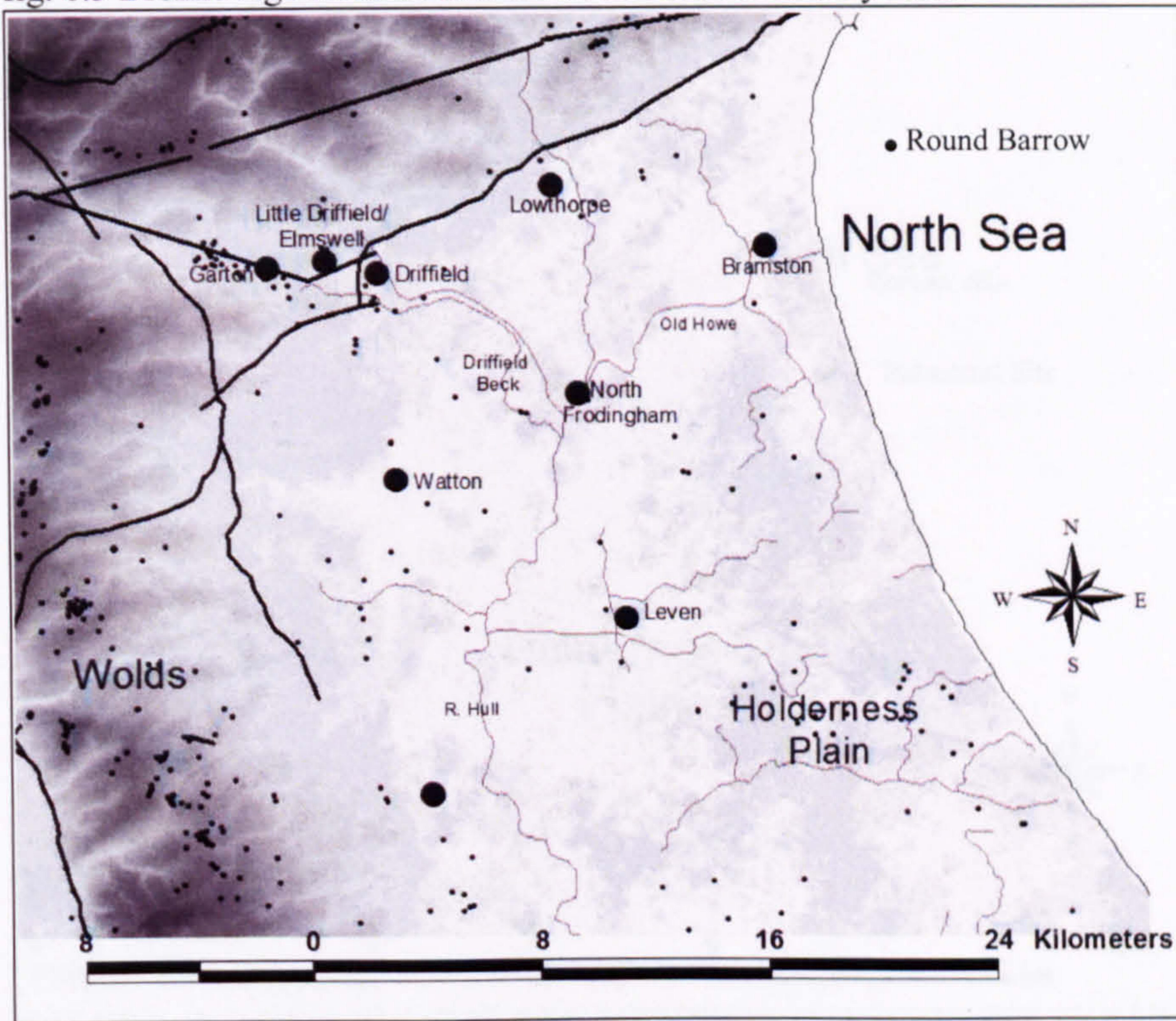


fig. 6.4 Iron Age Square Barrows in the Driffield Study Area

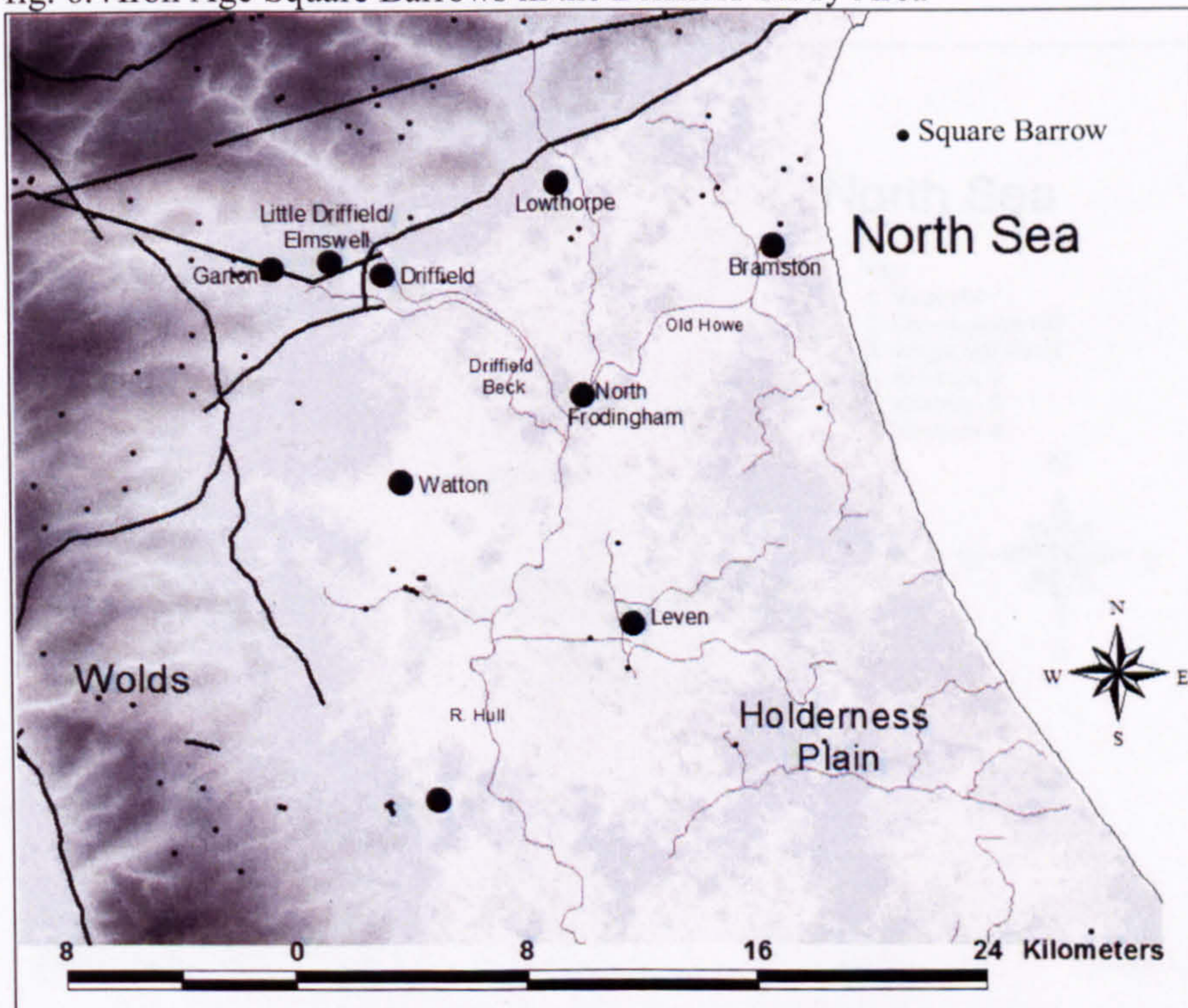


fig. 6.5 Roman Landscape Features

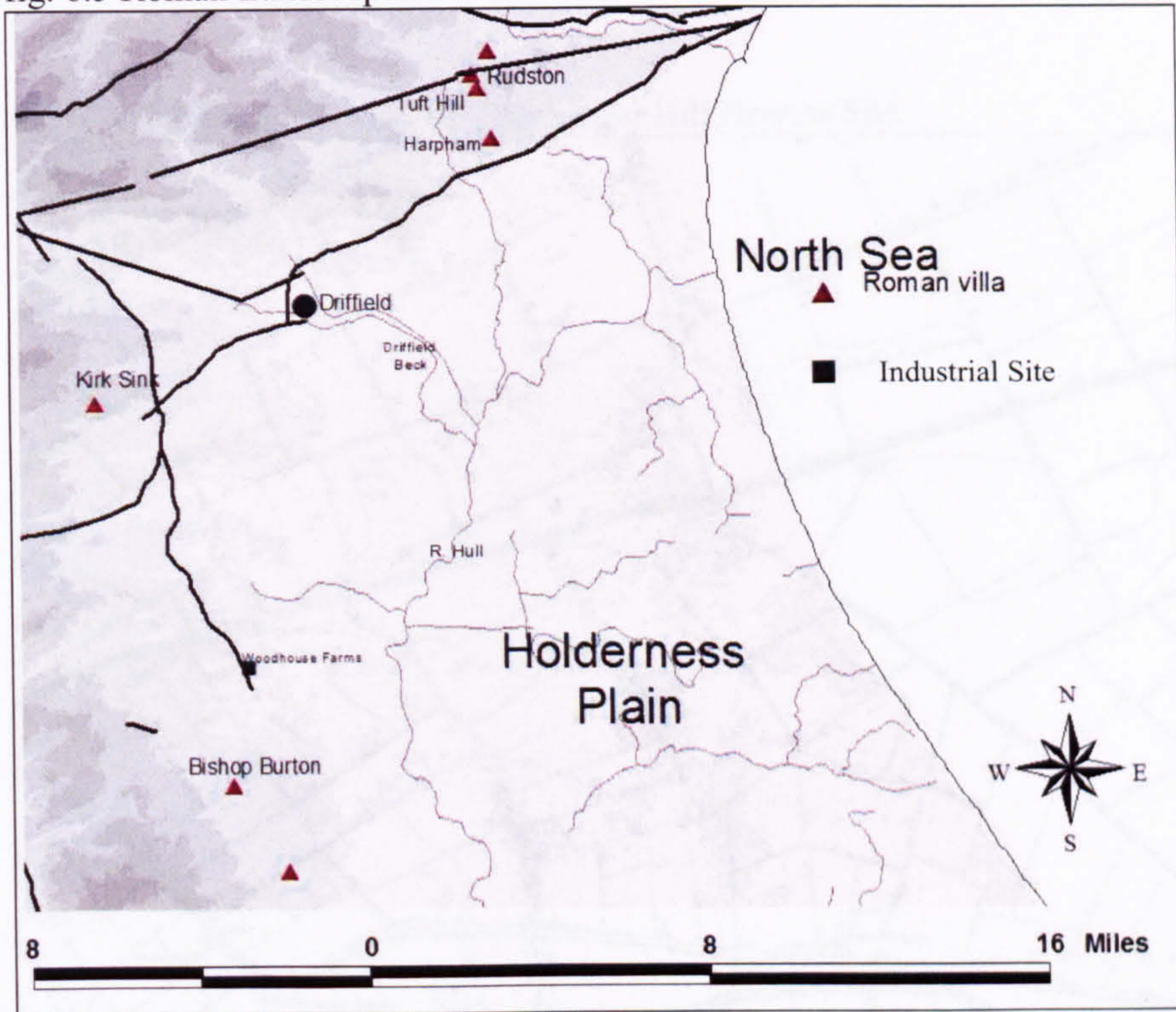


fig. 6.6 Distribution of Period One Monuments

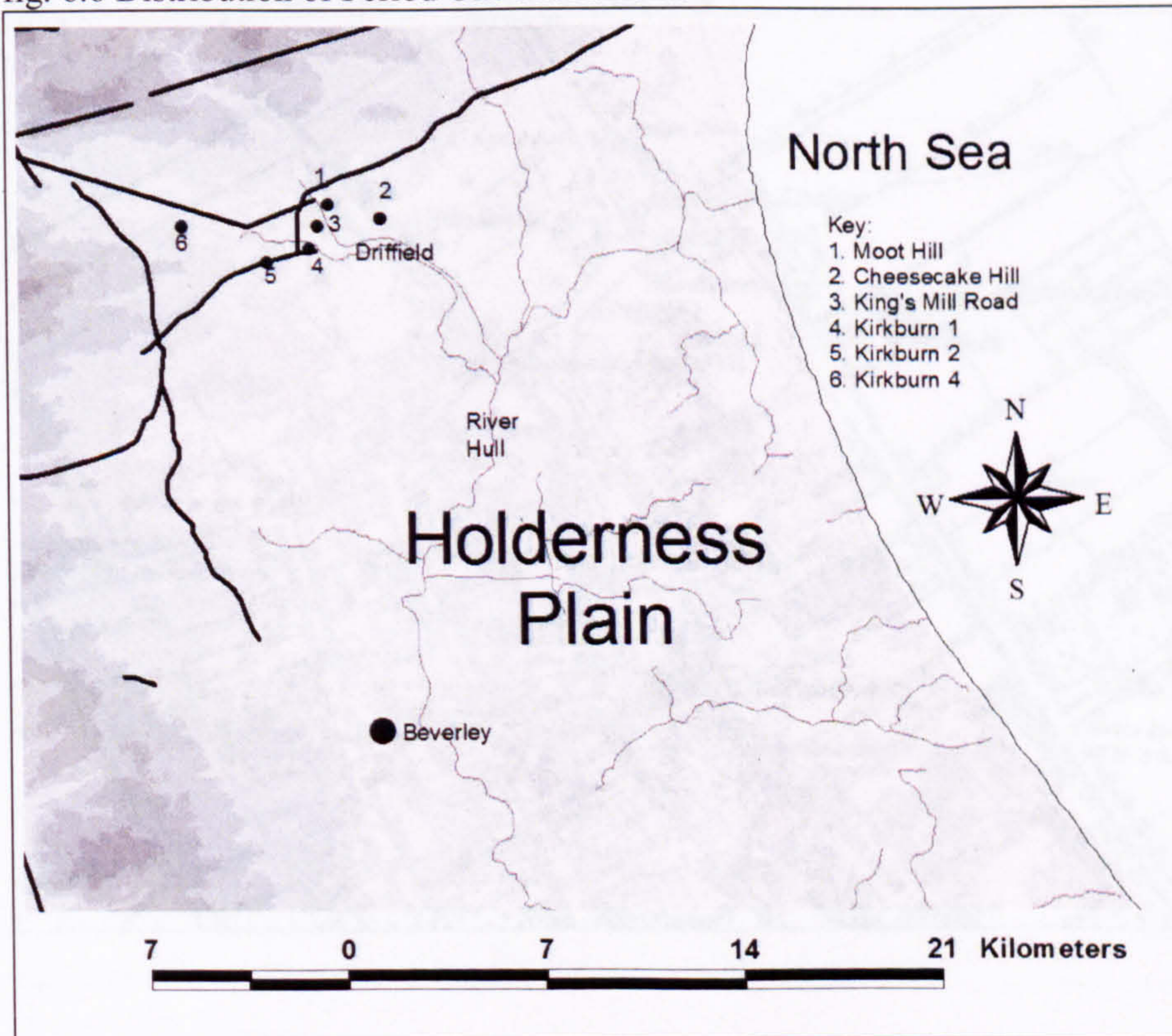


fig. 6.7 1st Edition OS Map of Cheesecake Hill Barrow Site



fig. 6.8 1st Edition OS Map of the Moot Hill Site



fig. 6.9 All Monuments from Period Two

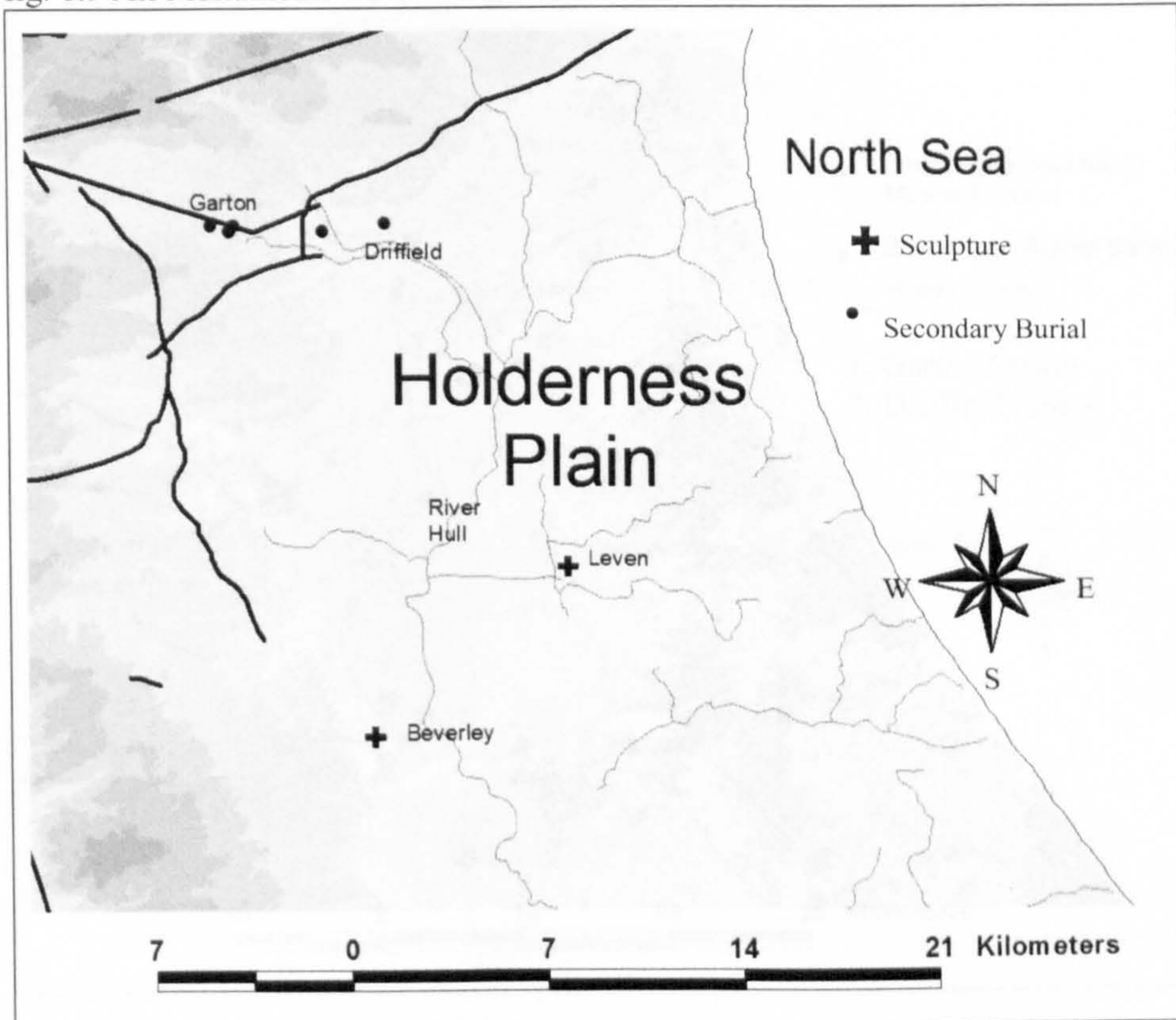


Fig. 6.10 Period Three Monuments in the Driffield Area

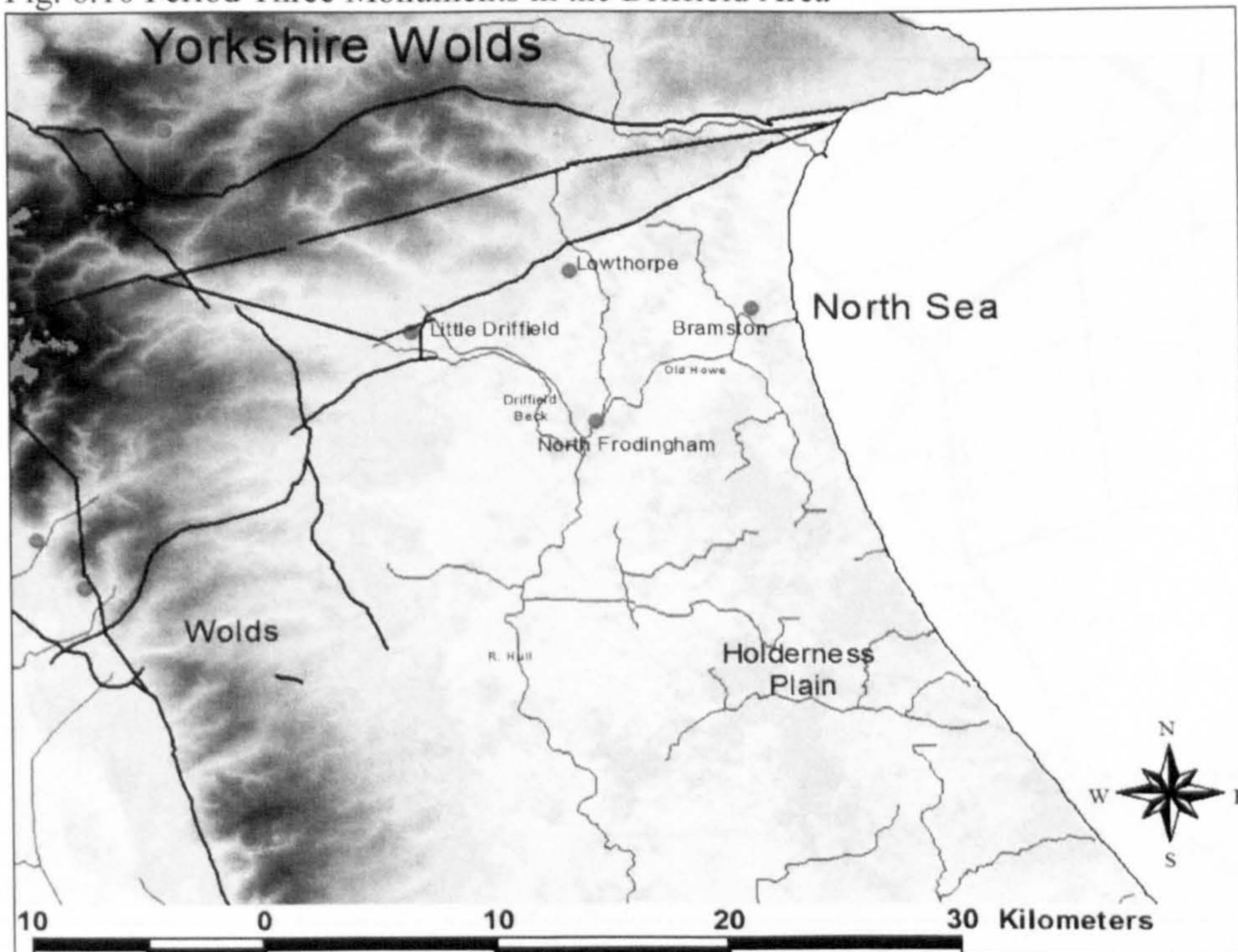


fig. 6.11 Period One Sightline Diagram

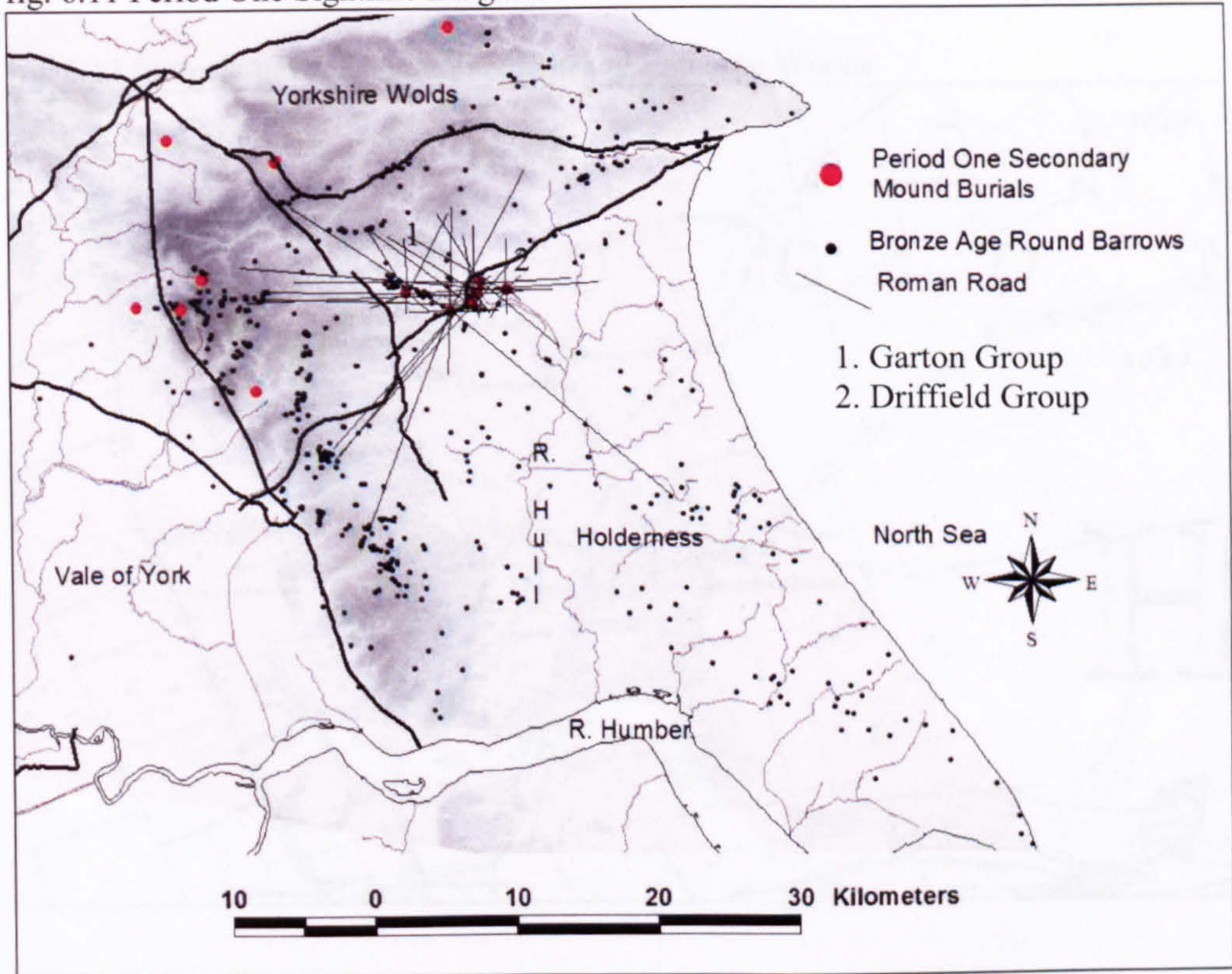


fig. 6.12 1st Edition OS Map of the Enthorpe Wood Site

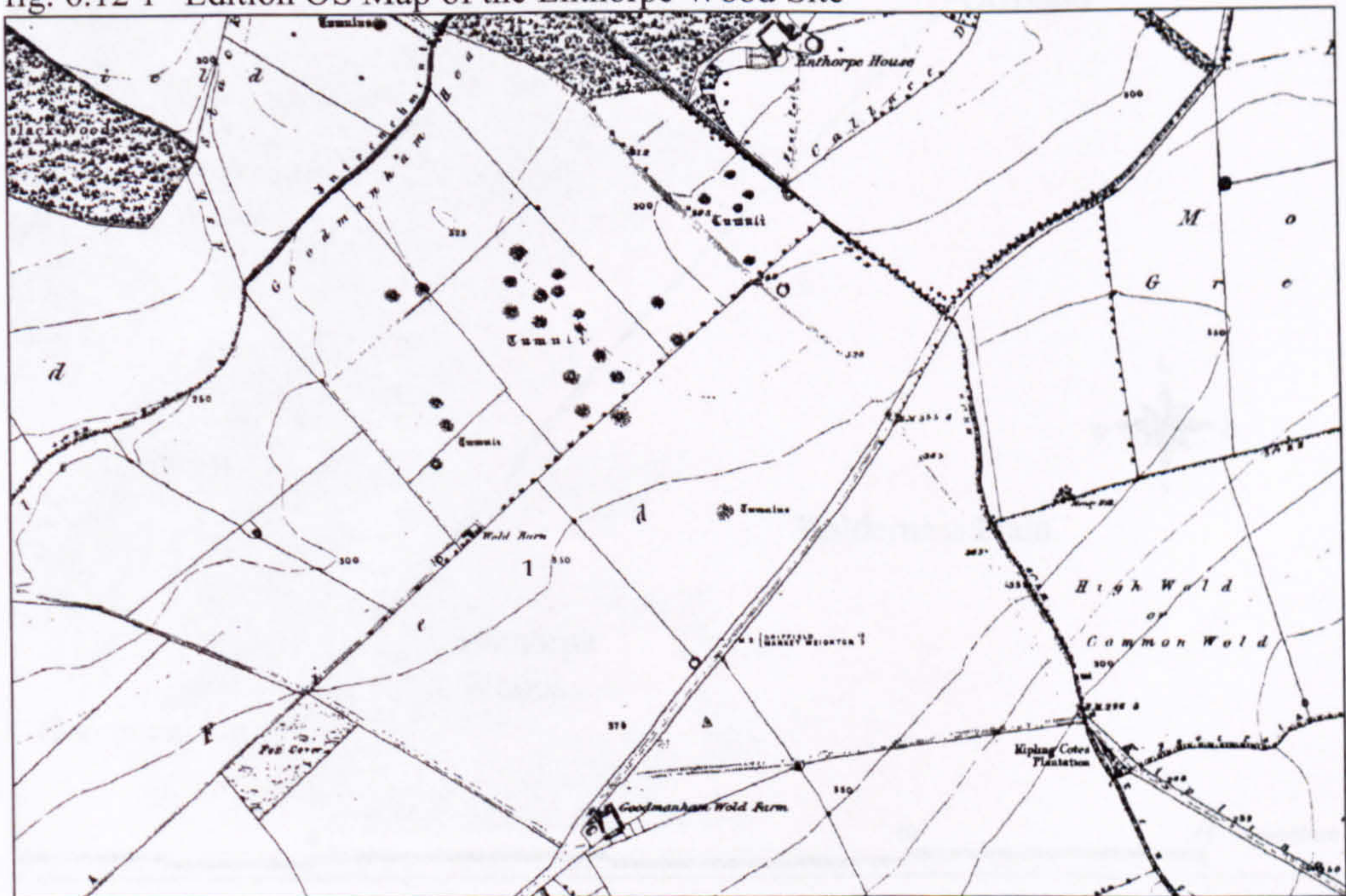


fig. 6.13 footpath between Goodmanham and Enthorpe Woods

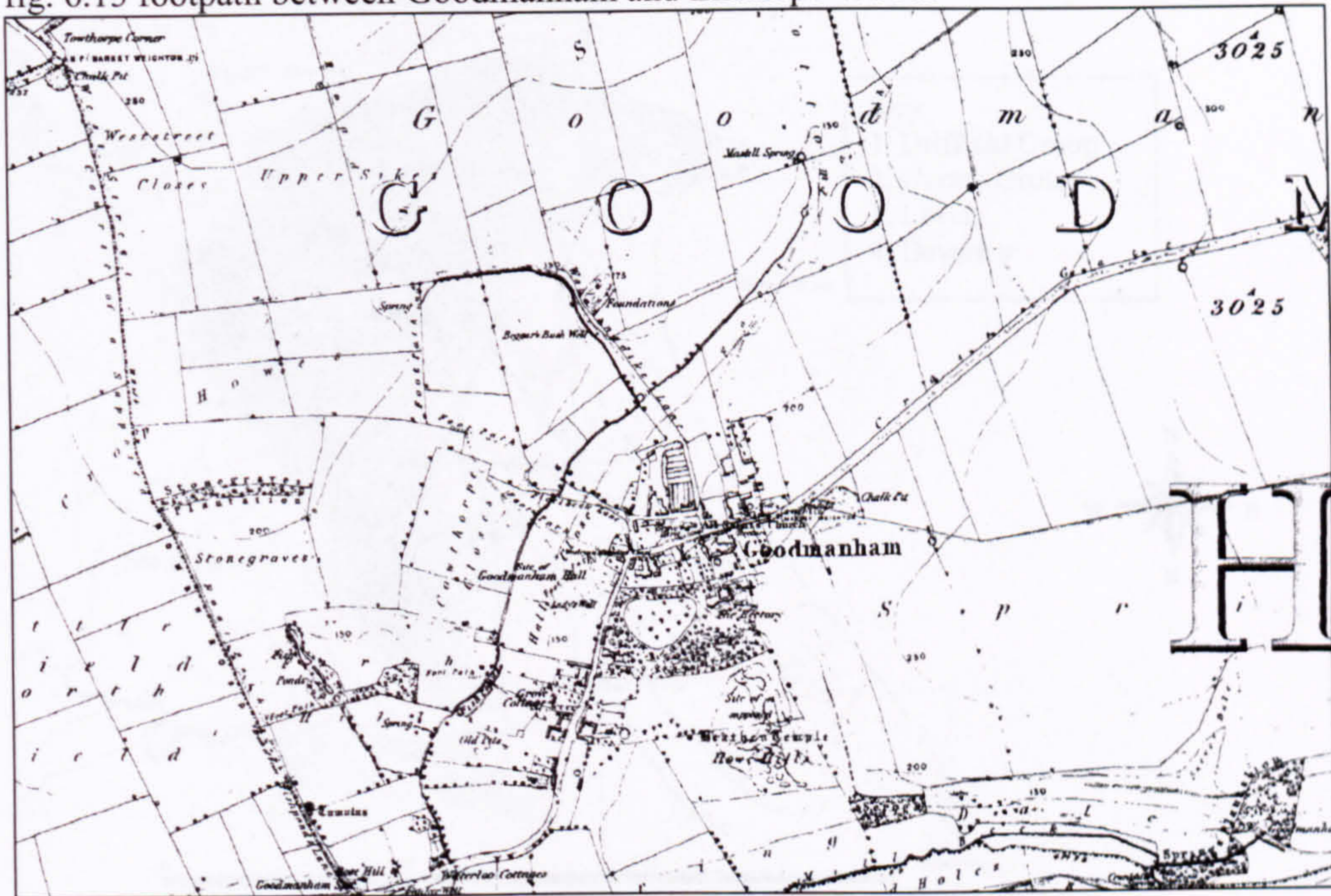


fig. 6.14 Least Cost Route between Goodmanham and Driffield

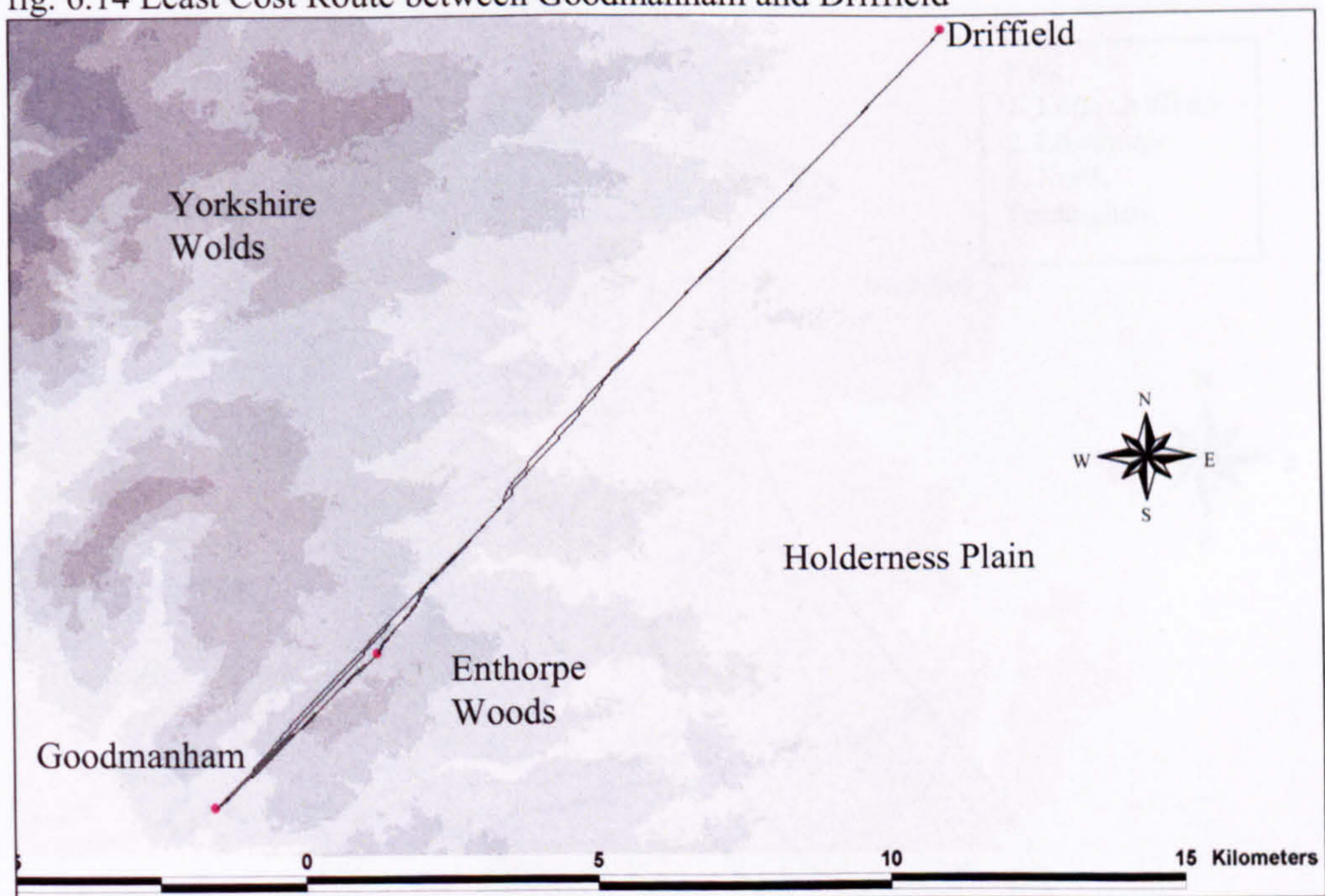


fig. 6.15 Period Two Sightline Diagram

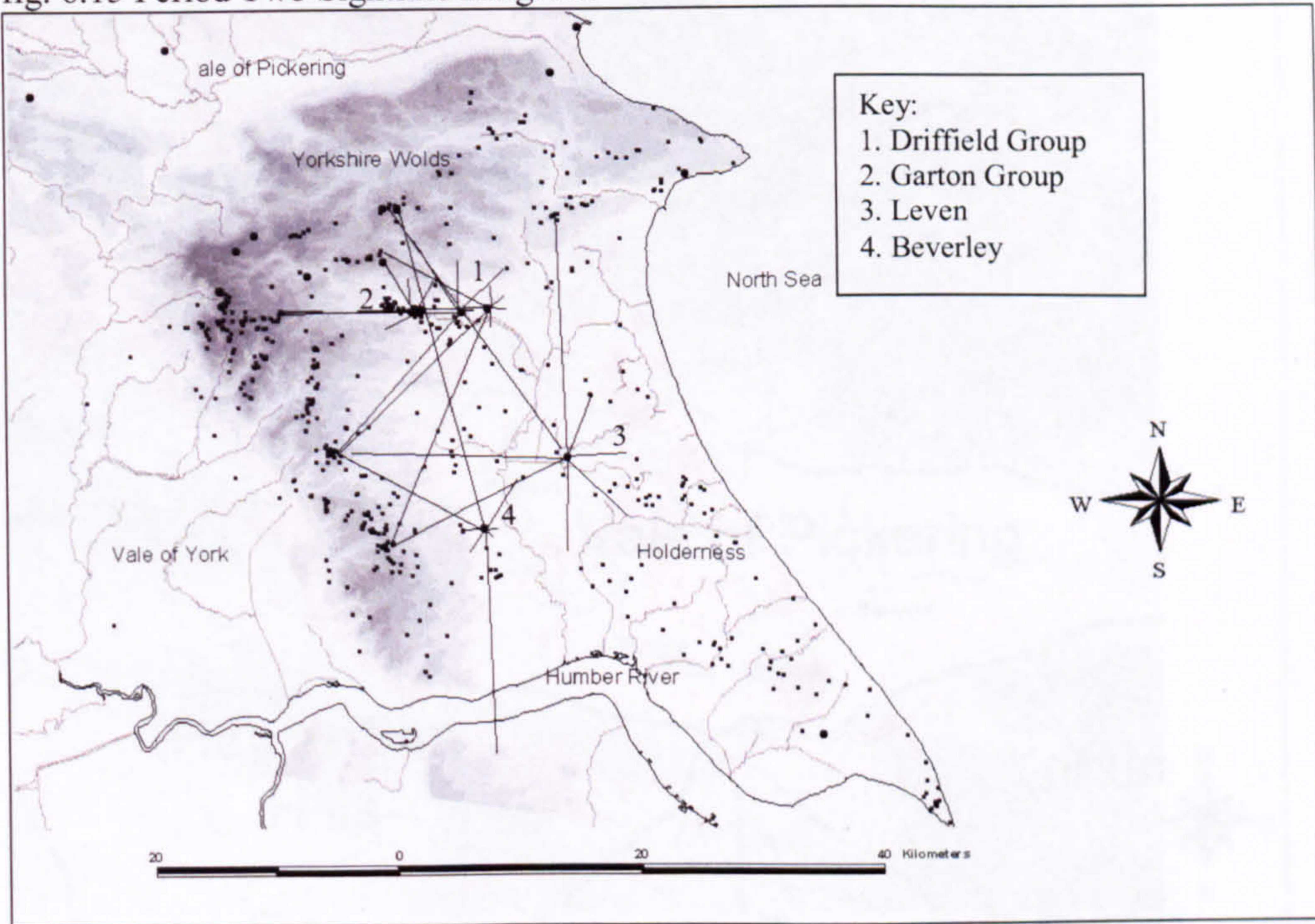


fig. 6.16 Period Three Sightline Diagram

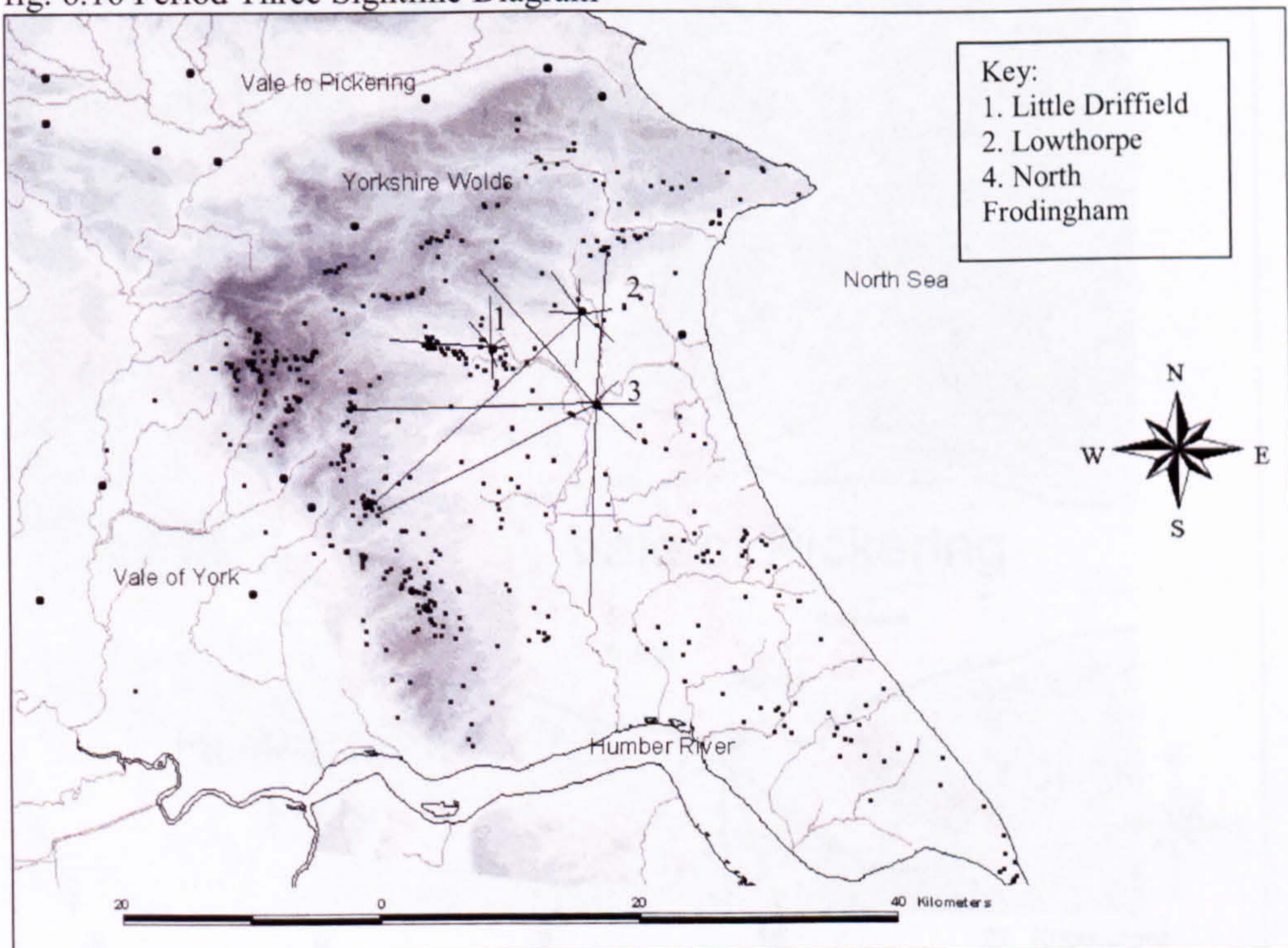


fig. 7.1 Case Study Area Landscape

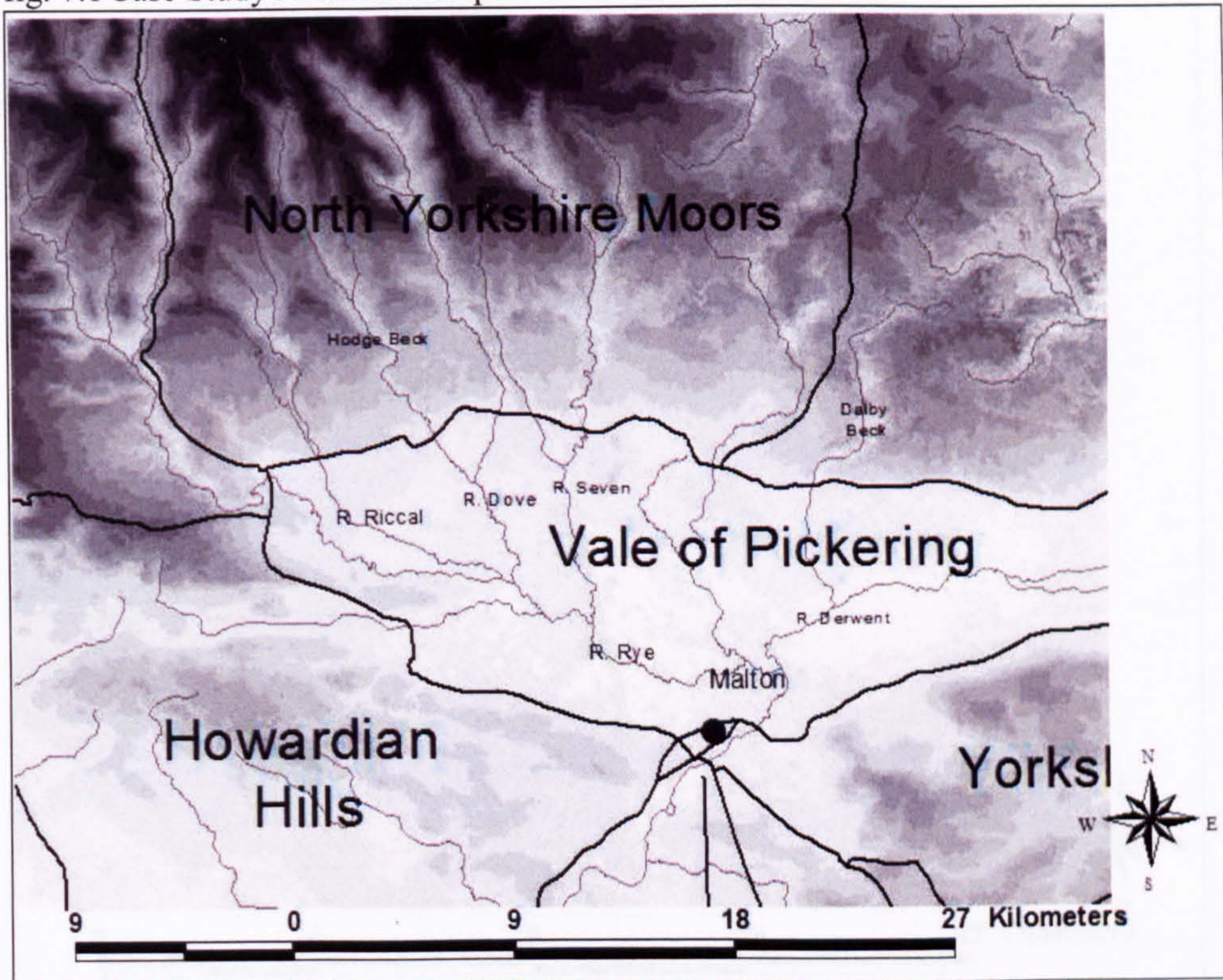


fig. 7.2 Distribution of Bronze Age Round Barrows

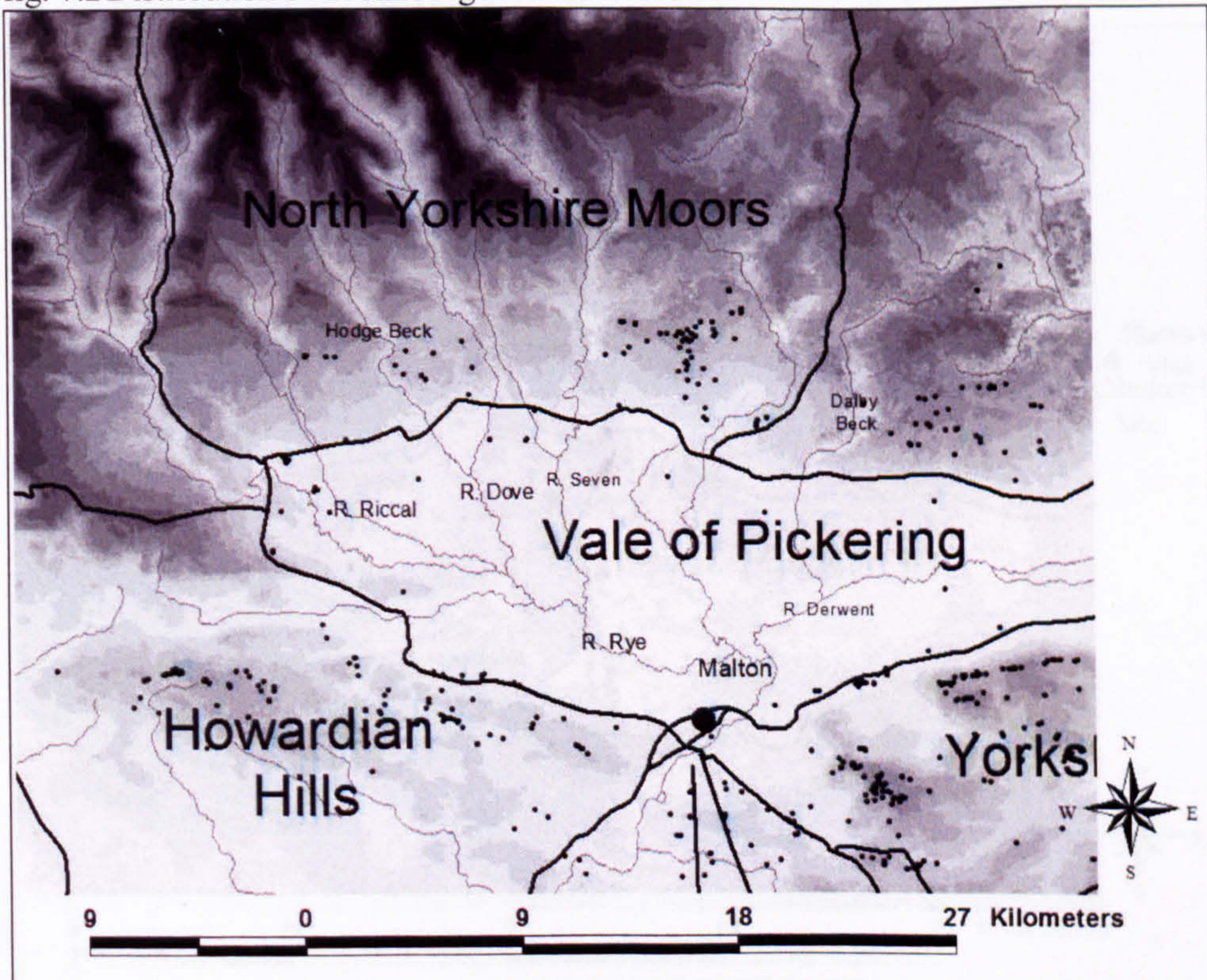


fig. 7.3 Distribution of Iron Age Barrows

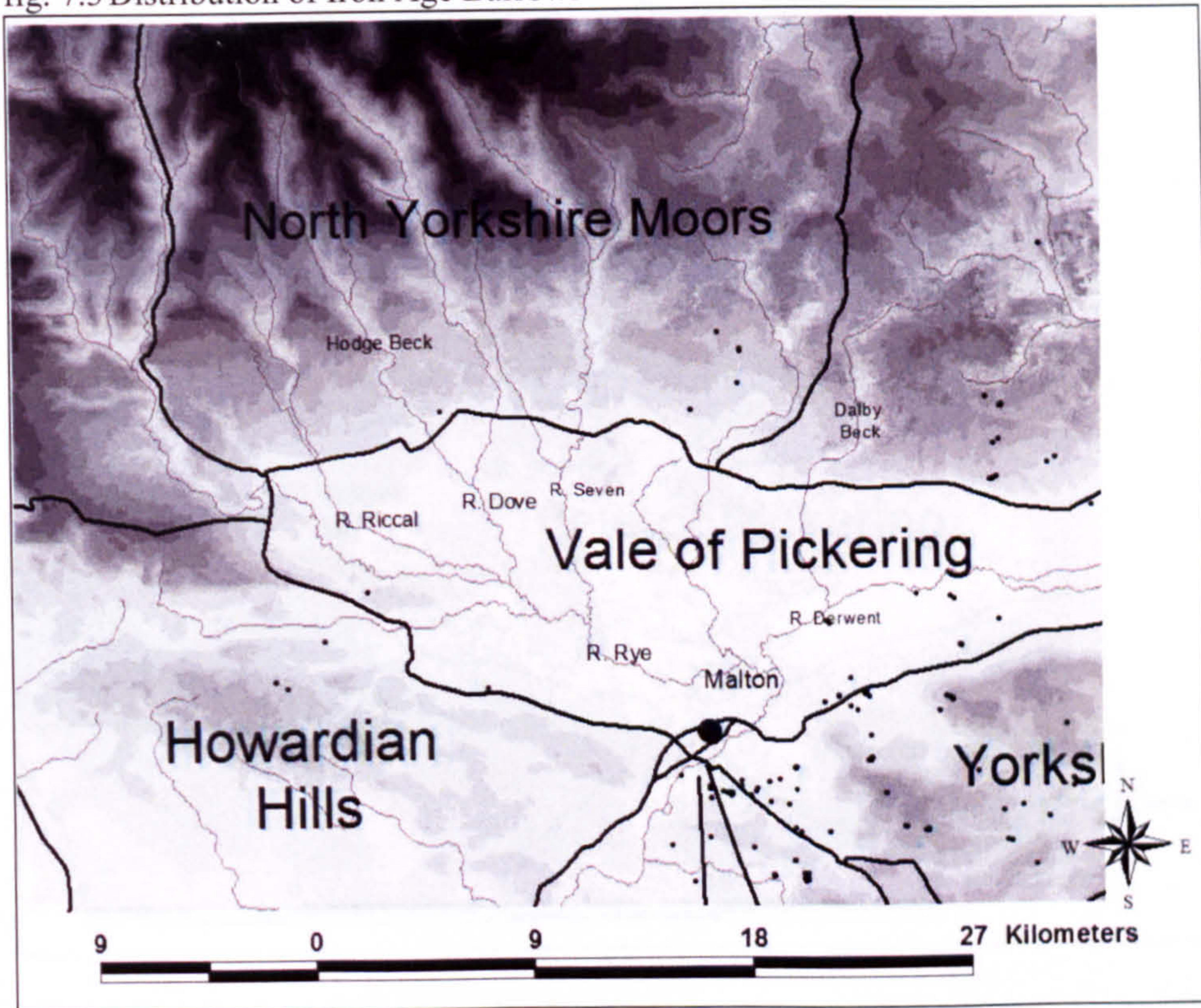


fig. 7.4 Roman Landscape Features

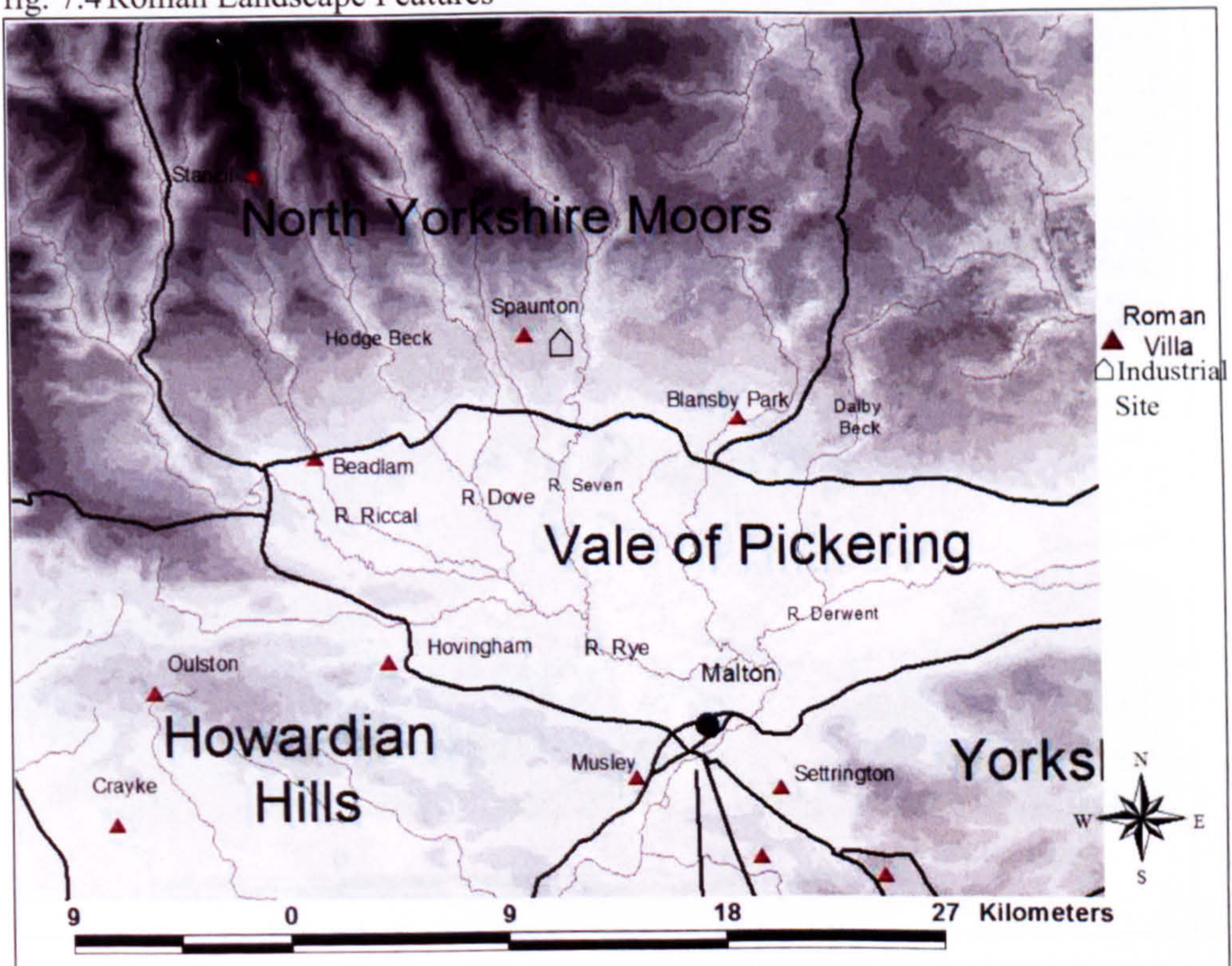


fig. 7.5 Distribution of Period One Secondary Burials

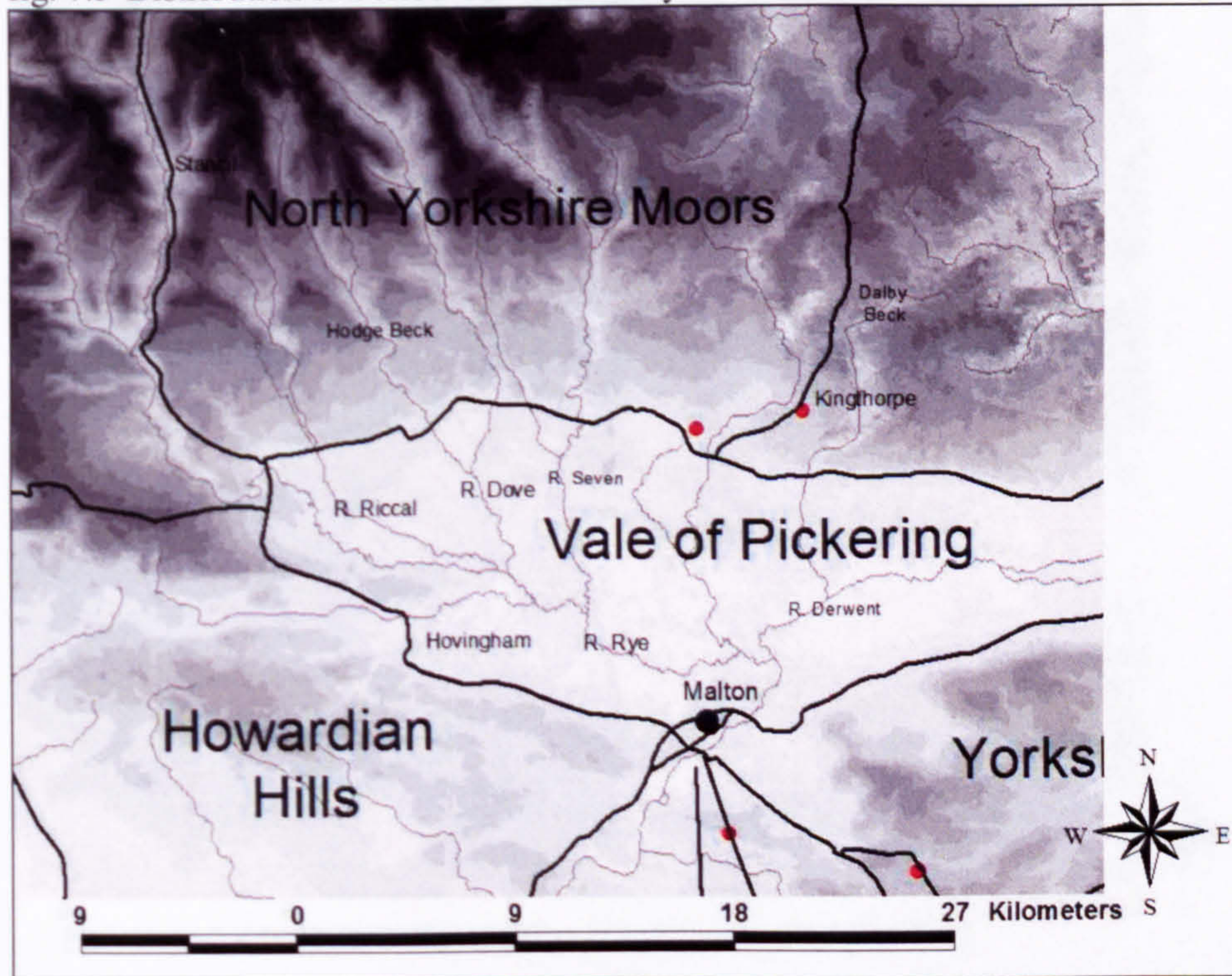


fig. 7.6 Distribution of Cist Burials

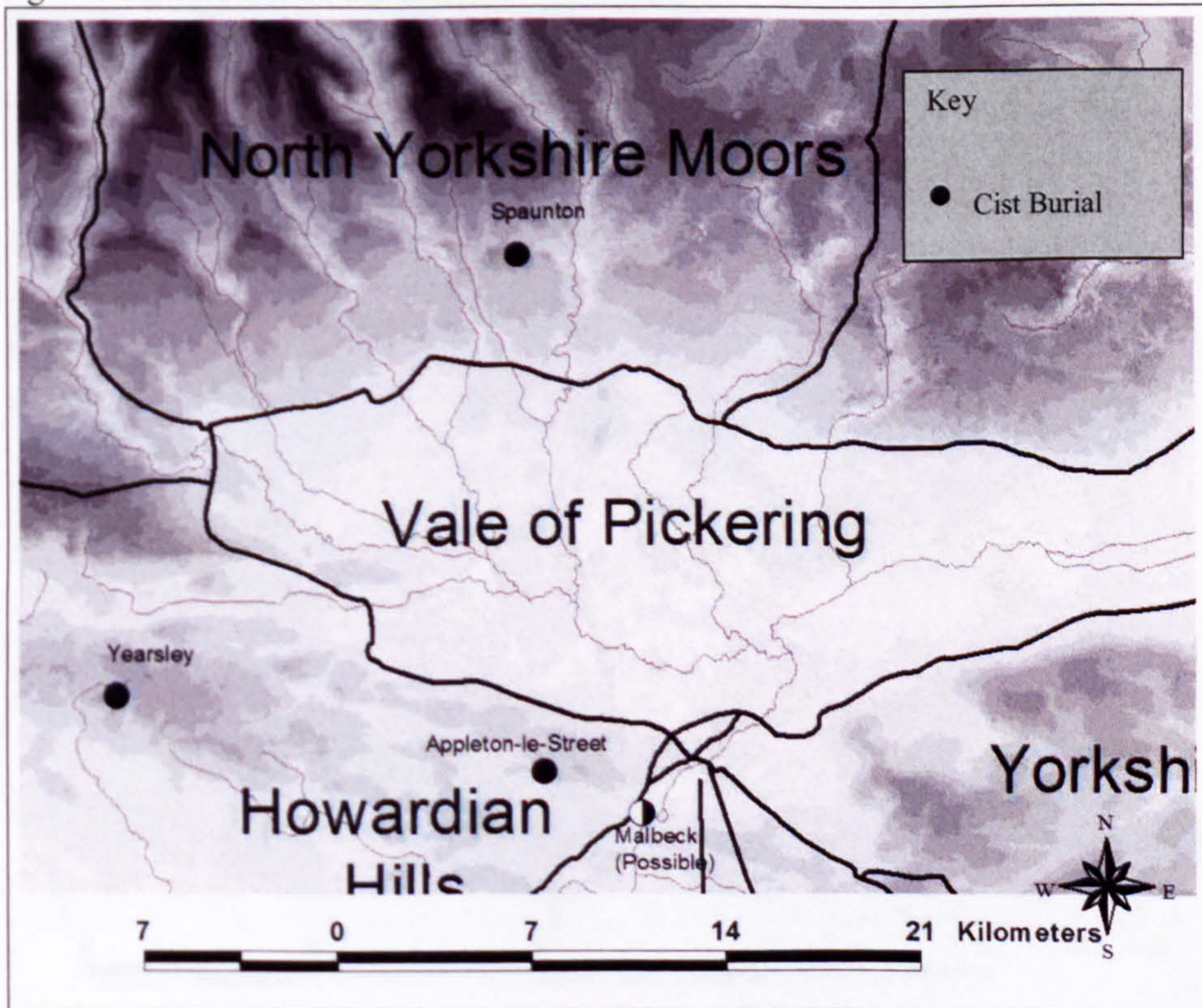


fig. 7.7 Distribution of Period Two Sculpture

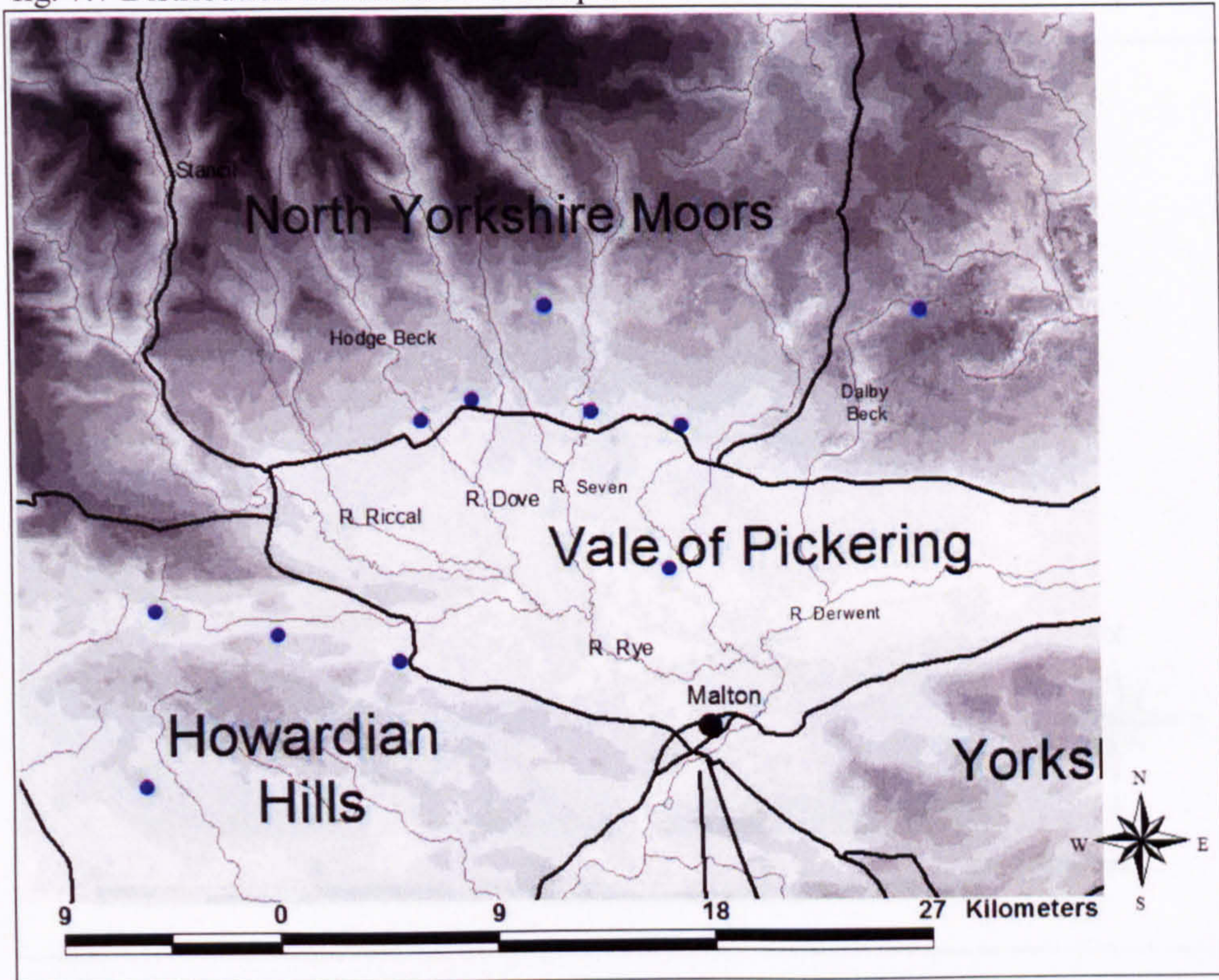


fig. 7.8 Distribution of Period Three Sculpture

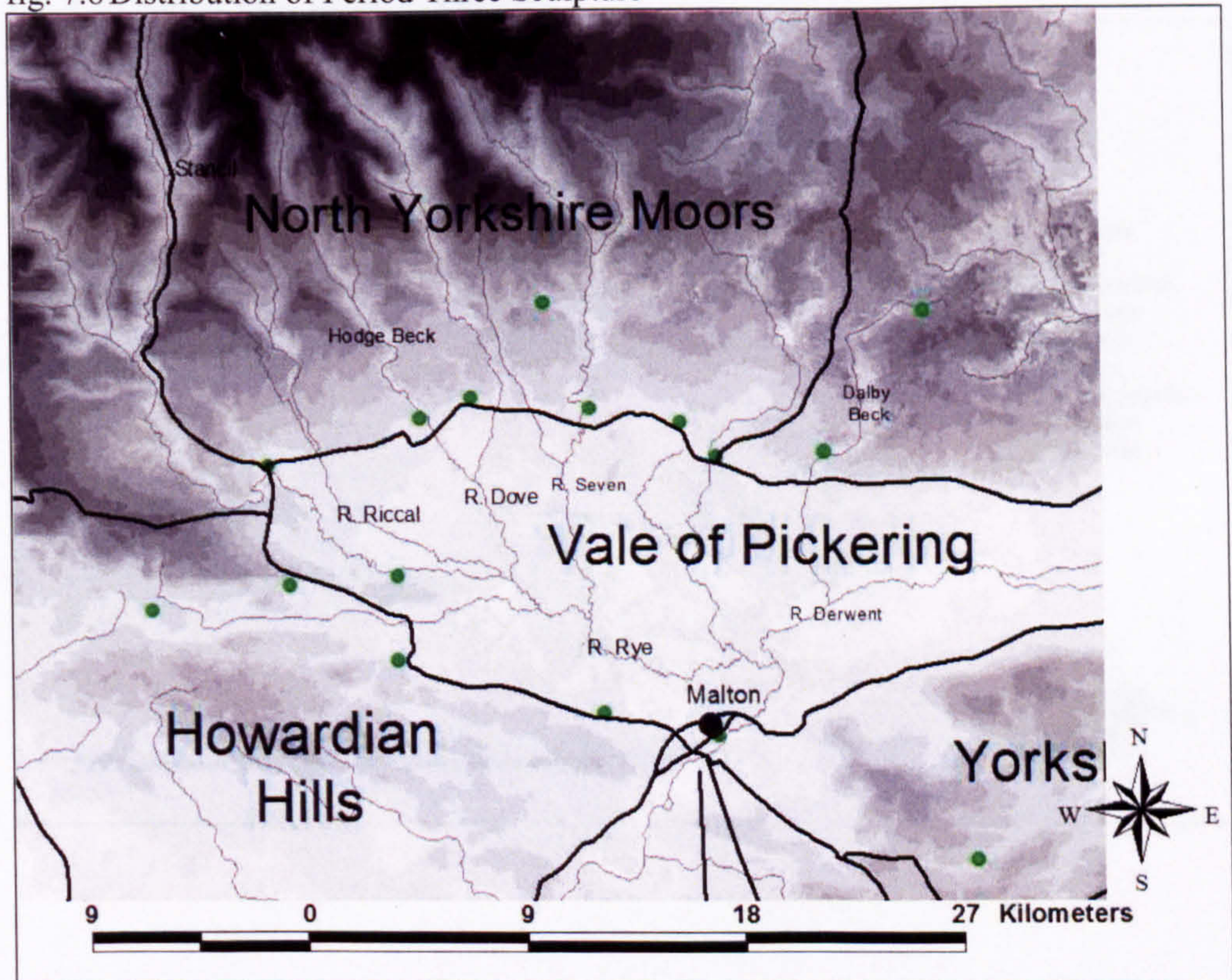


fig. 7.9 Period One Sightline Diagram

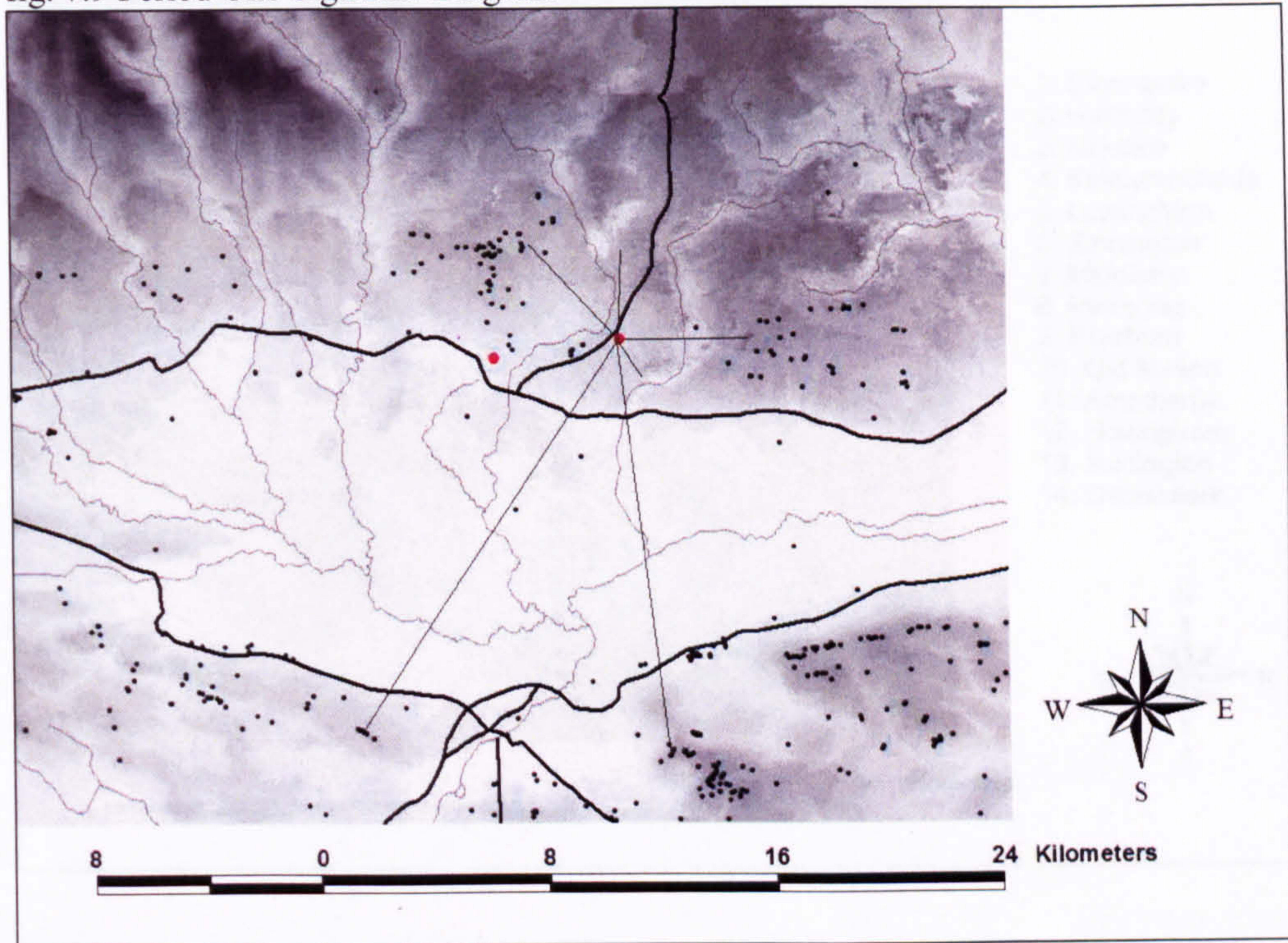


fig. 7.10 Period Two Sightline Diagram

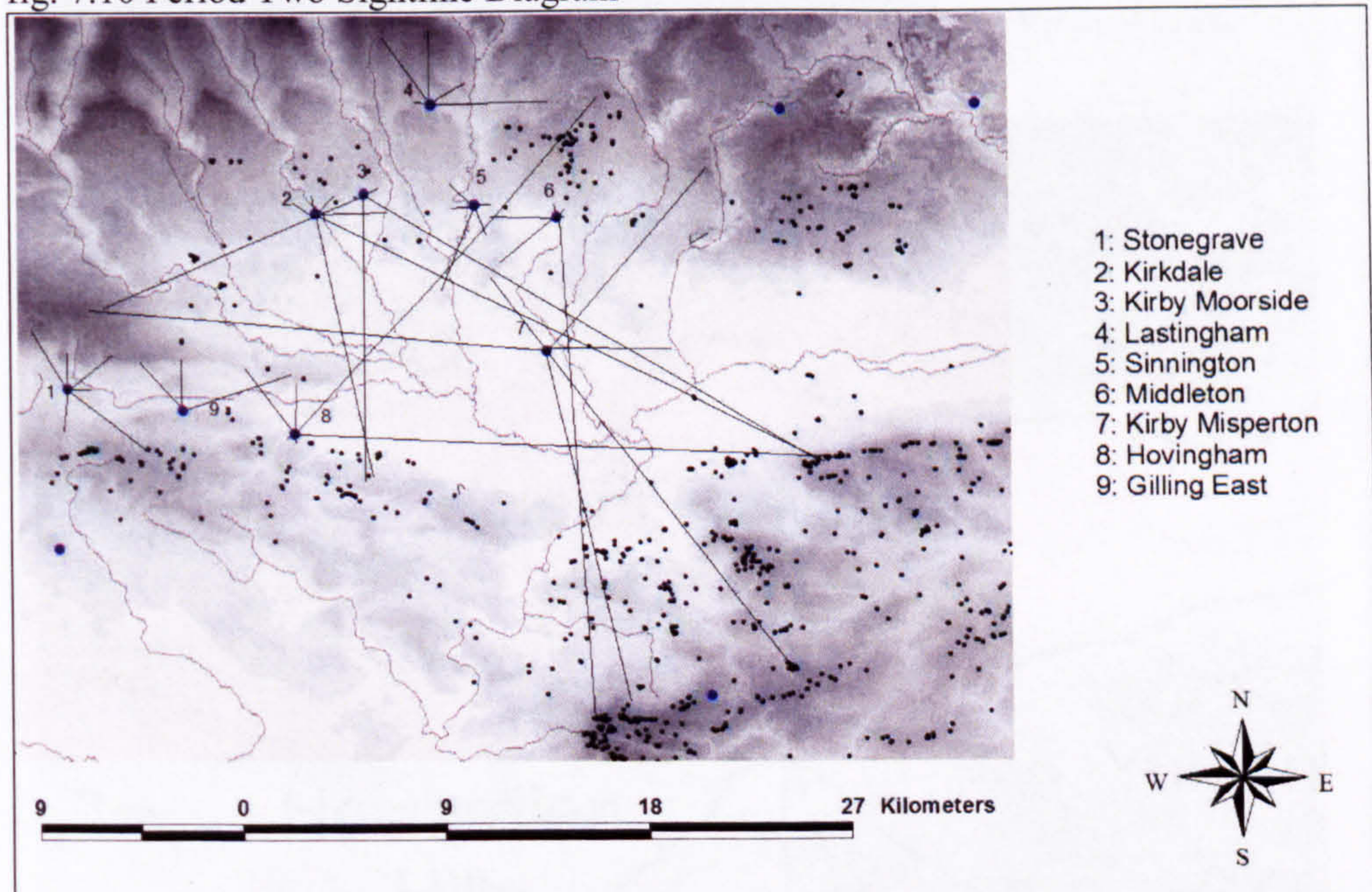


fig. 7.11 Period Three Sightline Diagram

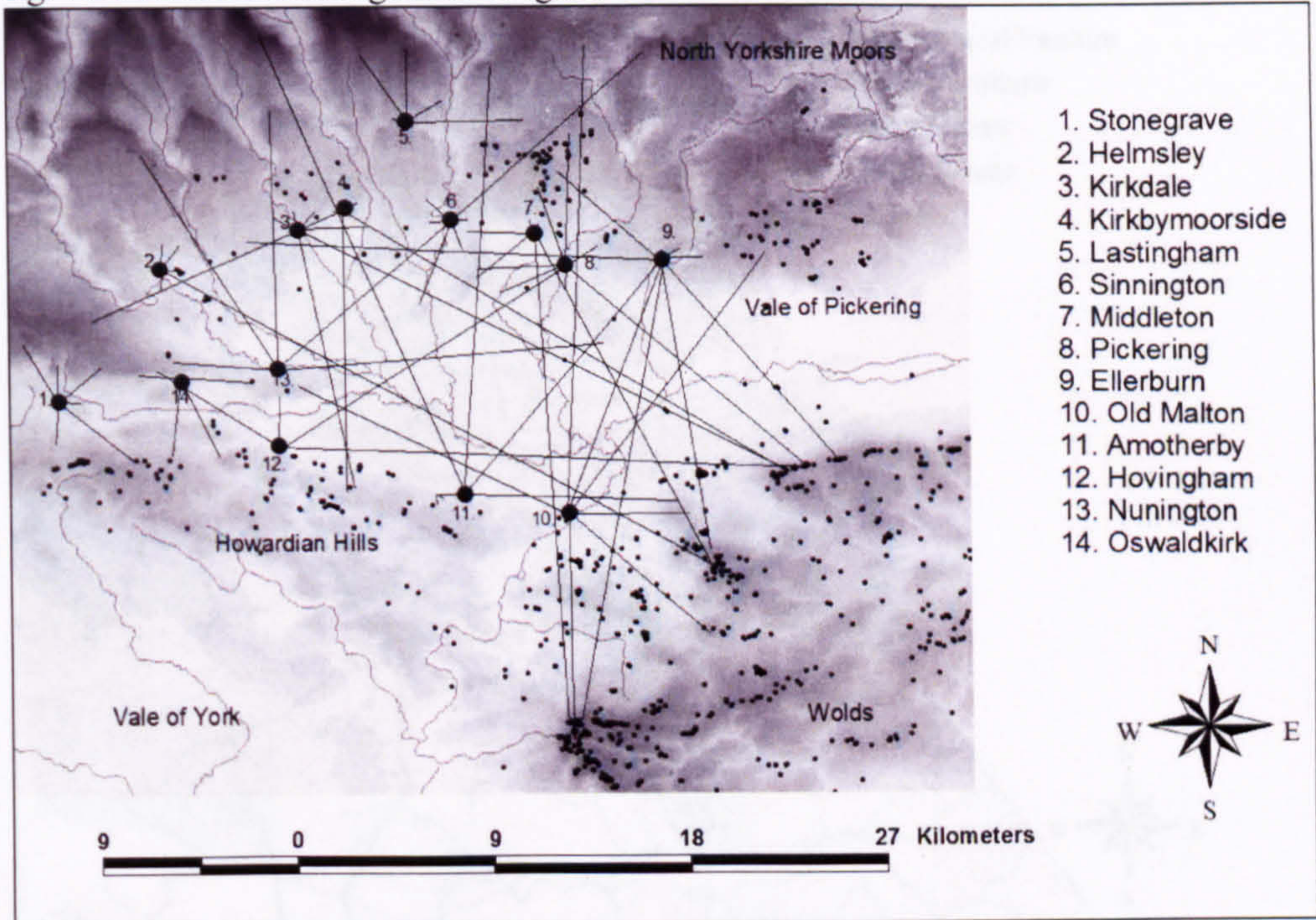


fig. 7.12 Distribution of Period Two Sculpture and Roman Villa Sites

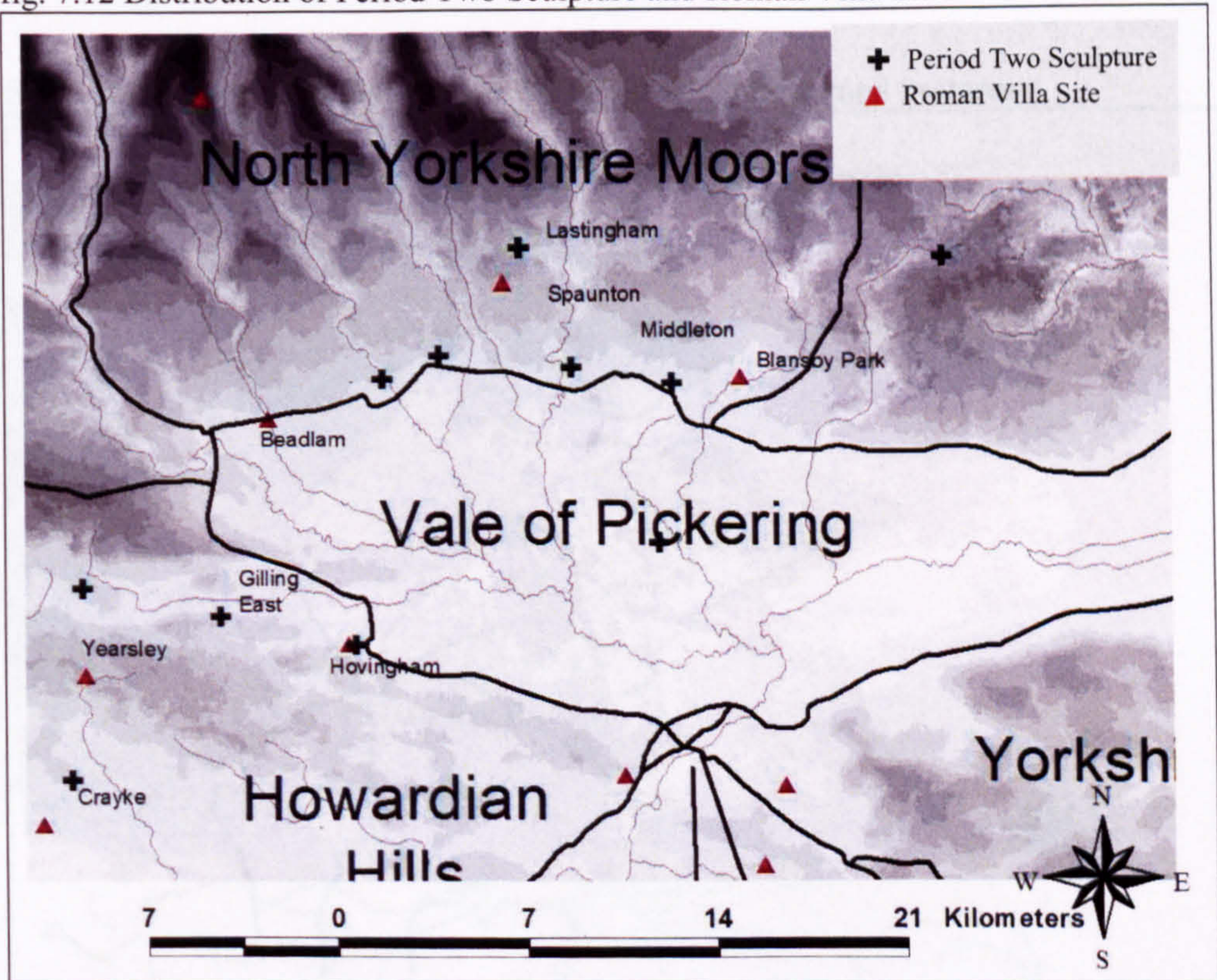


fig. 7.13 Distribution of Period Two Whitby Stone in Deira

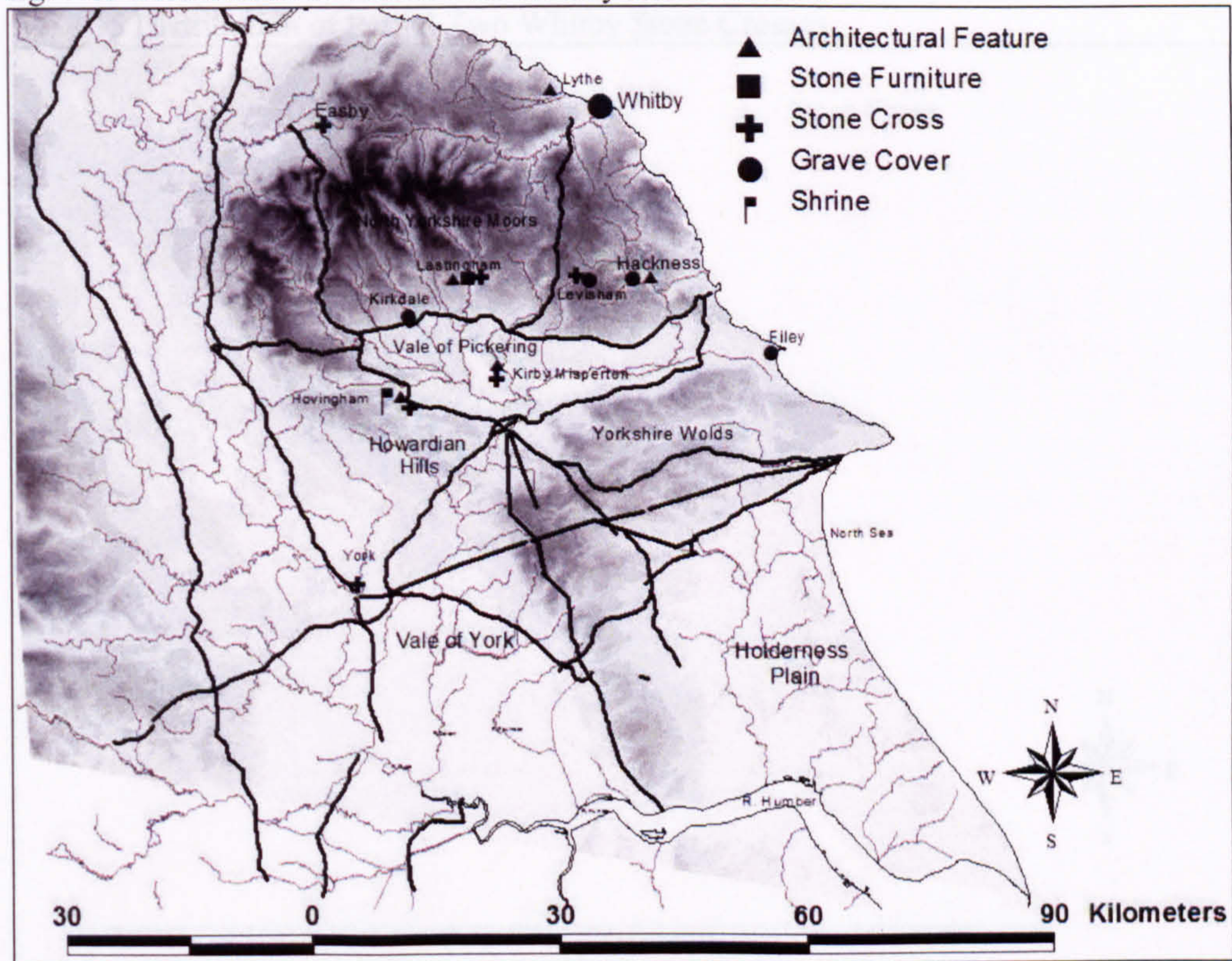


fig. 7.14 Distribution of Period Two Whitby Stone Architectural Features

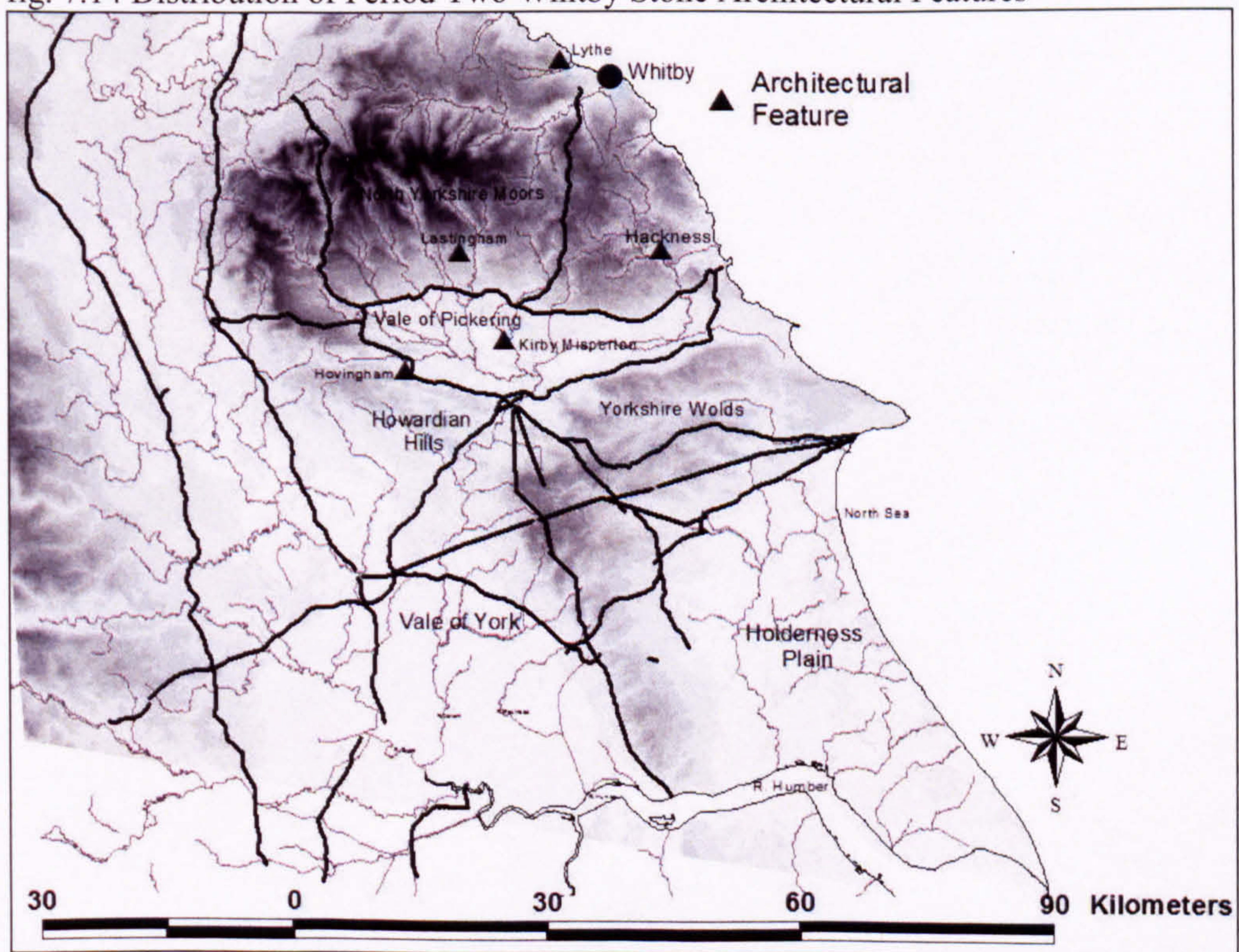


fig. 7.15 Distribution of Period Two Whitby Stone Crosses

