

**The Economic History of Anglian
Deira, 700 – 870**

Volume 2 of 2

Caroline N. J. Smith

PhD Thesis

December 2006

**University of York, Centre for Medieval
Studies**

Table of Contents

Table of Contents	2
Illustrations	7
<i>Illustration 1: Location of Deira</i>	<i>7</i>
<i>Illustration 2: Significant Places Mentioned in the Text</i>	<i>8</i>
<i>Illustration 3: Heartlands of Deira</i>	<i>9</i>
<i>Illustration 4: Topography of Deira</i>	<i>10</i>
<i>Illustration 5: Countryside Information Service Crop Distribution</i>	<i>11</i>
<i>Illustration 6: VASLE Constraints Map</i>	<i>12</i>
<i>Illustration 7: Metcalf Series H Analysis</i>	<i>13</i>
<i>Illustration 8: Total FCD Analysis - State - Northumbria (600-867), Ruler - Anon. (Northumbrian, Illegible) (737-867)</i>	<i>14</i>
<i>Illustration 9: Northumbrian FCD Analysis - State - Northumbria (600-867), Ruler - Anon. (Northumbrian, Illegible) (737-867)</i>	<i>15</i>
<i>Illustration 10: RCD Analysis - State - Northumbria (600-867), Ruler - Anon. (Northumbrian, Illegible) (737-867)</i>	<i>16</i>
<i>Illustration 11: Table Showing Rulers and Number of Single Coin-Finds</i>	<i>17</i>
<i>Illustration 12: Simple Distribution - Silver Coins Issued by the Kings of Northumbria</i>	<i>18</i>
<i>Illustration 13: Simple Distribution - Styca Coins Issued by the Kings of Northumbria</i>	<i>19</i>
<i>Illustration 14: Simple Distribution - Coins Issued by Non-Northumbrian Authorities</i>	<i>20</i>
<i>Illustration 15: Deira View of Simple Distribution - Silver Coins Issued by the Kings of Northumbria</i>	<i>21</i>
<i>Illustration 16: Deira View of Simple Distribution - Styca Coins Issued by the Kings of Northumbria</i>	<i>22</i>
<i>Illustration 17: Deira View of Simple Distribution - Coins Issued by Non-Northumbrian Authorities</i>	<i>23</i>
<i>Illustration 18: RCD Analysis - Silver Coins Issued by the Kings of Northumbria</i>	<i>24</i>

<i>Illustration 19: RCD Analysis - Styca Coins Issued by the Kings of Northumbria.....</i>	<i>25</i>
<i>Illustration 20: RCD Analysis - Coins Issued by Non-Northumbrian Authorities.....</i>	<i>26</i>
<i>Illustration 21: Deira View of RCD Analysis - Silver Coins Issued by the Kings of Northumbria</i>	<i>27</i>
<i>Illustration 22: Deira View of RCD Analysis - Styca Coins Issued by the Kings of Northumbria</i>	<i>28</i>
<i>Illustration 23: Deira View of RCD Analysis - Coins Issued by Non-Northumbrian Authorities.....</i>	<i>29</i>
<i>Illustration 24: Total FCD Analysis - Silver Coins Issued by the Kings of Northumbria.....</i>	<i>30</i>
<i>Illustration 25: Total FCD Analysis - Styca Coins Issued by the Kings of Northumbria.....</i>	<i>31</i>
<i>Illustration 26: Total FCD Analysis - Coins Issued by Non-Northumbrian Authorities.....</i>	<i>32</i>
<i>Illustration 27: Deira View of Total FCD Analysis - Silver Coins Issued by the Kings of Northumbria.....</i>	<i>33</i>
<i>Illustration 28: Deira View of Total FCD Analysis - Styca Coins Issued by the Kings of Northumbria.....</i>	<i>34</i>
<i>Illustration 29: Deira View of Total FCD Analysis - Coins Issued by Non-Northumbrian Authorities.....</i>	<i>35</i>
<i>Illustration 30: Northumbrian FCD Analysis - Silver Coins Issued by the Kings of Northumbria.....</i>	<i>36</i>
<i>Illustration 31: Northumbrian FCD Analysis - Styca Coins Issued by the Kings of Northumbria.....</i>	<i>37</i>
<i>Illustration 32: Deira View of Northumbrian FCD Analysis - Silver Coins Issued by the Kings of Northumbria.....</i>	<i>38</i>
<i>Illustration 33: Deira View of Northumbrian FCD Analysis - Styca Coins Issued by the Kings of Northumbria.....</i>	<i>39</i>
<i>Illustration 34: Simple Distribution - State - Northumbria (600-867), Ruler - Aldfrith (685-704)</i>	<i>40</i>
<i>Illustration 35: Simple Distribution - State - Northumbria (600-867), Ruler - Eadberht (737-758).....</i>	<i>41</i>

<i>Illustration 36: Northumbrian FCD Analysis - State - Northumbria (600-867), Ruler - Aldfrith (685-704).....</i>	<i>42</i>
<i>Illustration 37: Deira View of Simple Distribution - State - Northumbria (600- 867), Ruler - Aldfrith (685-704)</i>	<i>43</i>
<i>Illustration 38: Deira View of Northumbrian FCD Analysis - State - Northumbria (600-867), Ruler - Aldfrith (685-704).....</i>	<i>44</i>
<i>Illustration 39: Deira View of Total FCD Analysis - State - Northumbria (600- 867), Ruler - Aldfrith (685-704)</i>	<i>45</i>
<i>Illustration 40: RCD Analysis - State - Northumbria (600-867), Ruler - Eadberht (737-758).....</i>	<i>46</i>
<i>Illustration 41: Northumbrian FCD Analysis - State - Northumbria (600-867), Ruler - Eadberht (737-758)</i>	<i>47</i>
<i>Illustration 42: RCD Analysis - State - Northumbria (600-867), Ruler - Alhred (765-774)</i>	<i>48</i>
<i>Illustration 43: RCD Analysis - State - Northumbria (600-867), Ruler - Aethelred I (1st Reign) (774-778).....</i>	<i>49</i>
<i>Illustration 44: RCD Analysis - State - Northumbria (600-867), Ruler - Aelfwald I (778-788)</i>	<i>50</i>
<i>Illustration 45: Simple Distribution - State - Northumbria (600-867), Ruler - Alhred (765-774)</i>	<i>51</i>
<i>Illustration 46: Simple Distribution - State - Northumbria (600-867), Ruler - Aethelred I (1st Reign) (774-778).....</i>	<i>52</i>
<i>Illustration 47: Simple Distribution - State - Northumbria (600-867), Ruler - Aelfwald I (778-788)</i>	<i>53</i>
<i>Illustration 48: Simple Distribution - State - Northumbria (600-867), Ruler - Aethelred I (2nd Reign) (790-796)</i>	<i>54</i>
<i>Illustration 49: RCD Analysis - State - Northumbria (600-867), Ruler - Aethelred I (2nd Reign) (790-796)</i>	<i>55</i>
<i>Illustration 50: Total FCD Analysis - State - Northumbria (600-867), Ruler - Aethelred I (2nd Reign) (790-796)</i>	<i>56</i>
<i>Illustration 51: Northumbrian FCD Analysis - State - Northumbria (600-867), Ruler - Aethelred I (2nd Reign) (790-796)</i>	<i>57</i>
<i>Illustration 52: Deira View of Simple Distribution - State - Northumbria (600- 867), Ruler - Eardwulf (796-806).....</i>	<i>58</i>

<i>Illustration 53: Deira View of Simple Distribution - State - Northumbria (600-867), Ruler - Aelfwald II (806-808)</i>	59
<i>Illustration 54: Deira View of Northumbrian FCD Analysis - State - Northumbria (600-867), Ruler - Eardwulf (796-806)</i>	60
<i>Illustration 55: Deira View of Northumbrian FCD Analysis - State - Northumbria (600-867), Ruler - Aelfwald II (806-808)</i>	61
<i>Illustration 56: Deira View of RCD Analysis - State - Northumbria (600-867), Ruler - Eardwulf (796-806)</i>	62
<i>Illustration 57: Deira View of RCD Analysis - State - Northumbria (600-867), Ruler - Aelfwald II (806-808)</i>	63
<i>Illustration 58: Deira View of Total FCD Analysis - State - Northumbria (600-867), Ruler - Eanred (810-840)</i>	64
<i>Illustration 59: Deira View of Northumbrian FCD Analysis - State - Northumbria (600-867), Ruler - Eanred (810-840)</i>	65
<i>Illustration 60: Northumbrian FCD Analysis - State - Northumbria (600-867), Ruler - Eanred (810-840)</i>	66
<i>Illustration 61: RCD Analysis - State - Northumbria (600-867), Ruler - Eanred (810-840)</i>	67
<i>Illustration 62: Simple Distribution - State - Northumbria (600-867), Ruler - Redwulf (844-844)</i>	68
<i>Illustration 63: RCD Analysis - State - Northumbria (600-867), Ruler - Redwulf (844-844)</i>	69
<i>Illustration 64: Northumbrian FCD Analysis - State - Northumbria (600-867), Ruler - Redwulf (844-844)</i>	70
<i>Illustration 65: Simple Distribution - State - Northumbria (600-867), Ruler - Anon. (Northumbrian, Mid-9c) (850-867)</i>	71
<i>Illustration 66: RCD Analysis - State - Northumbria (600-867), Ruler - Anon. (Northumbrian, Mid-9c) (850-867)</i>	72
<i>Illustration 67: Total FCD Analysis - State - Northumbria (600-867), Ruler - Anon. (Northumbrian, Mid-9c) (850-867)</i>	73
<i>Illustration 68: Northumbrian FCD Analysis - State - Northumbria (600-867), Ruler - Anon. (Northumbrian, Mid-9c) (850-867)</i>	74
<i>Illustration 69: Simple Distribution - State - Northumbria (600-867), Ruler - Osberht (848-867)</i>	75

<i>Illustration 70: RCD Analysis - State - Northumbria (600-867), Ruler - Osberht (848-867)</i>	<i>76</i>
<i>Illustration 71: Simple Distribution - State - Diocese of York (732-900), Ruler - Ecgberht (732-766).....</i>	<i>77</i>
<i>Illustration 72: RCD Analysis - State - Diocese of York (732-900), Ruler - Ecgerht (732-766)</i>	<i>78</i>
<i>Illustration 73: Total FCD Analysis - State - Diocese of York (732-900), Ruler - Ecgerht (732-766).....</i>	<i>79</i>
<i>Illustration 74: Northumbrian FCD Analysis - State - Diocese of York (732- 900), Ruler - Ecgerht (732-766)</i>	<i>80</i>
<i>Illustration 75: Simple Distribution - State - Diocese of York (732-900), Ruler - Wigmond (837-854).....</i>	<i>81</i>
<i>Illustration 76: RCD Analysis - State - Diocese of York (732-900), Ruler - Wigmond (837-854)</i>	<i>82</i>
<i>Illustration 77: Total FCD Analysis - State - Diocese of York (732-900), Ruler - Wigmond (837-854).....</i>	<i>83</i>
<i>Illustration 78: Northumbrian FCD Analysis - State - Diocese of York (732- 900), Ruler - Wigmond (837-854)</i>	<i>84</i>

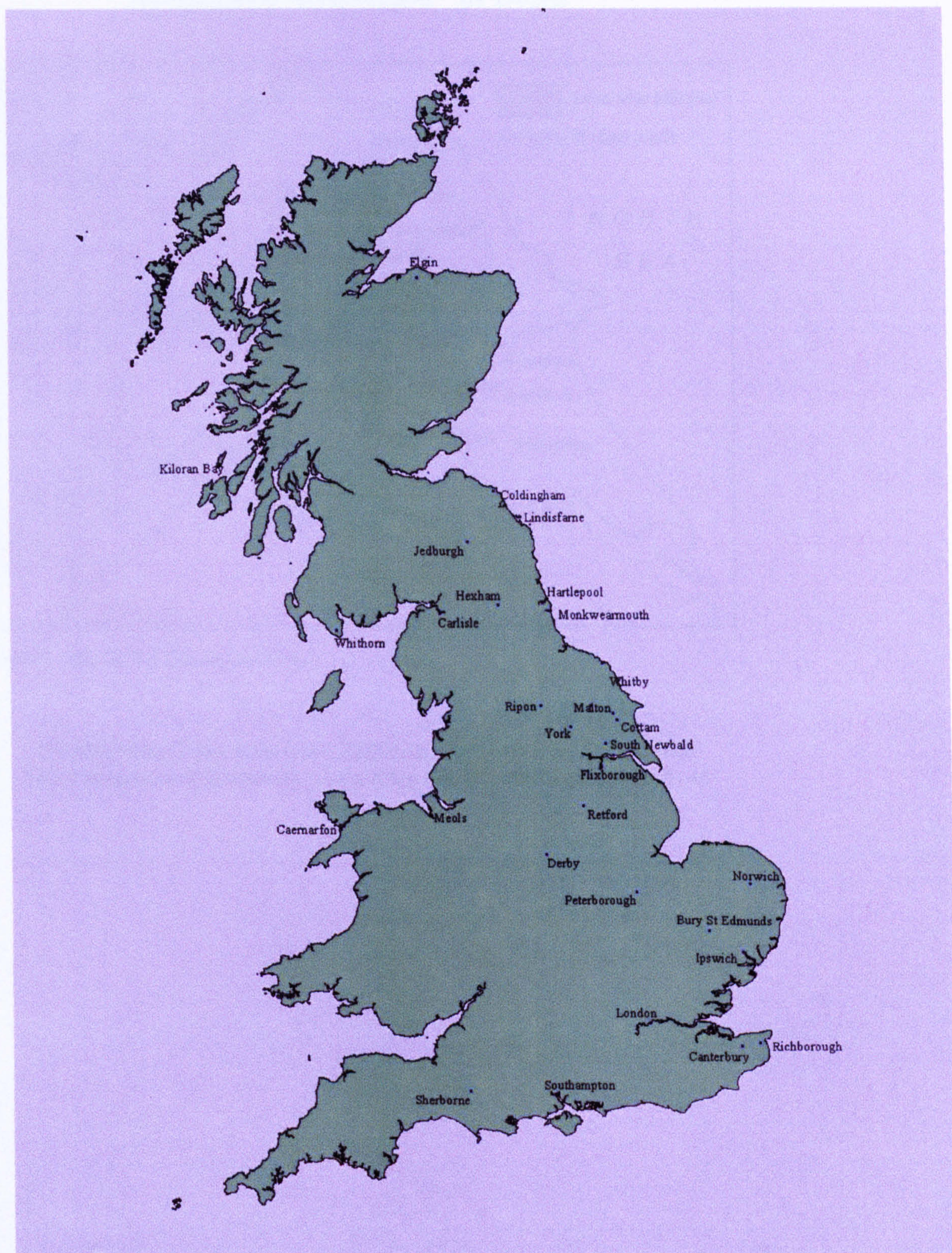
The Location of Deira



50 The kingdoms and the principal sites and towns of southern Britain, c. 600, including places mentioned in Chapter 4. Note that it is uncertain whether Middle Anglia ever existed as more than a description of an area; and it is possible that in the early period there were kingdoms and sub-kingdoms of which we know nothing. The so-called heptarchy comprised East Anglia, Essex, Kent, Mercia, Northumbria (combining Bernicia and Deira), Sussex, and Wessex.

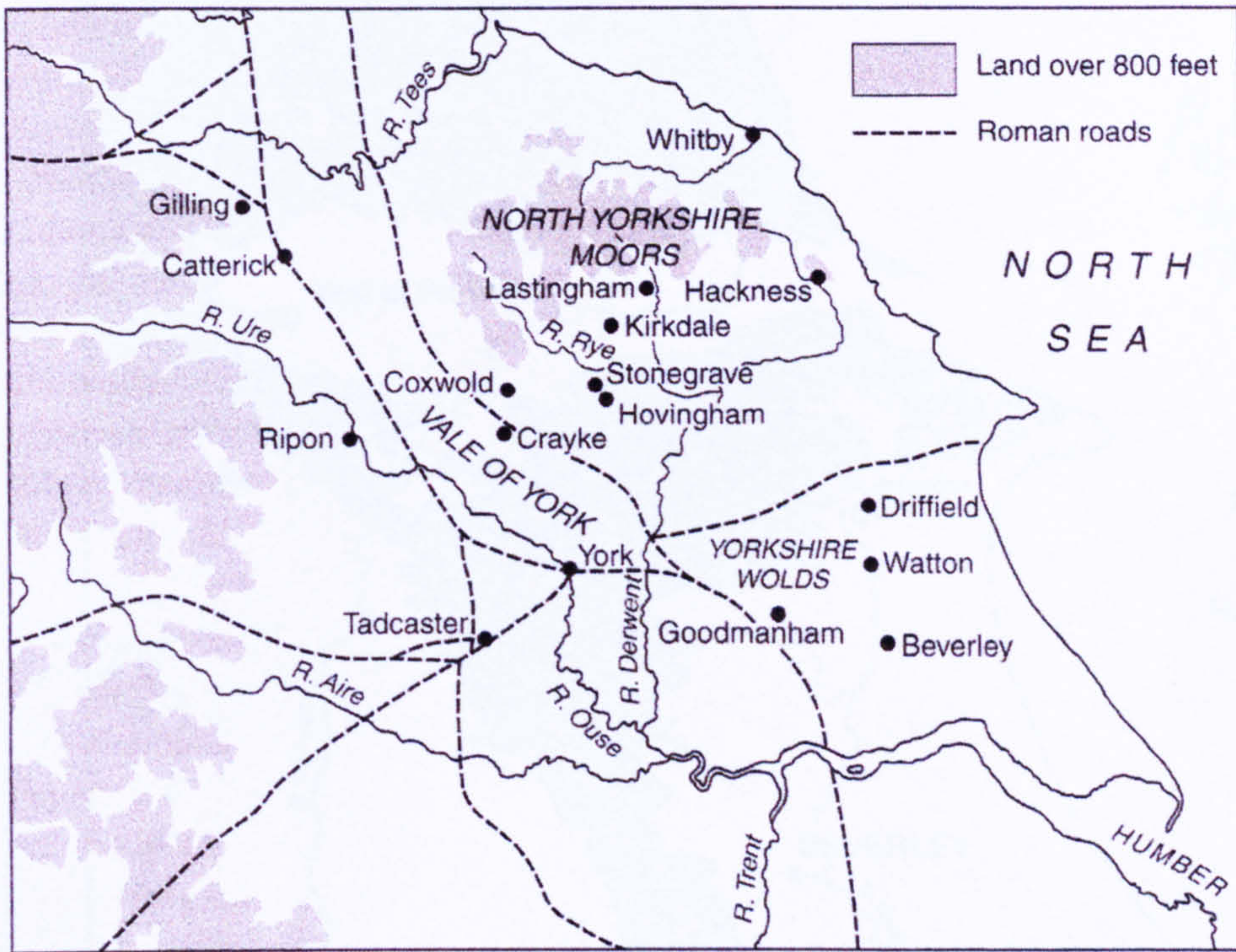
Published as Illustration 50 in J. Campbell (ed.),
The Anglo-Saxons (Harmondsworth, 1982), p. 52.

Places Mentioned in the Text



The coastline shown on this map is based on copyright digital map data owned and supplied by HarperCollinsCartographic and is used with permission.

Rollason's "Heartland" of Deira



MAP 4 Map of the Deiran heartland

Published as 'Map 4' in D.W. Rollason, *Northumbria, 500 – 1100: The Creation and Destruction of a Kingdom* (Cambridge, 2003), p. 46.

Topography of Deira

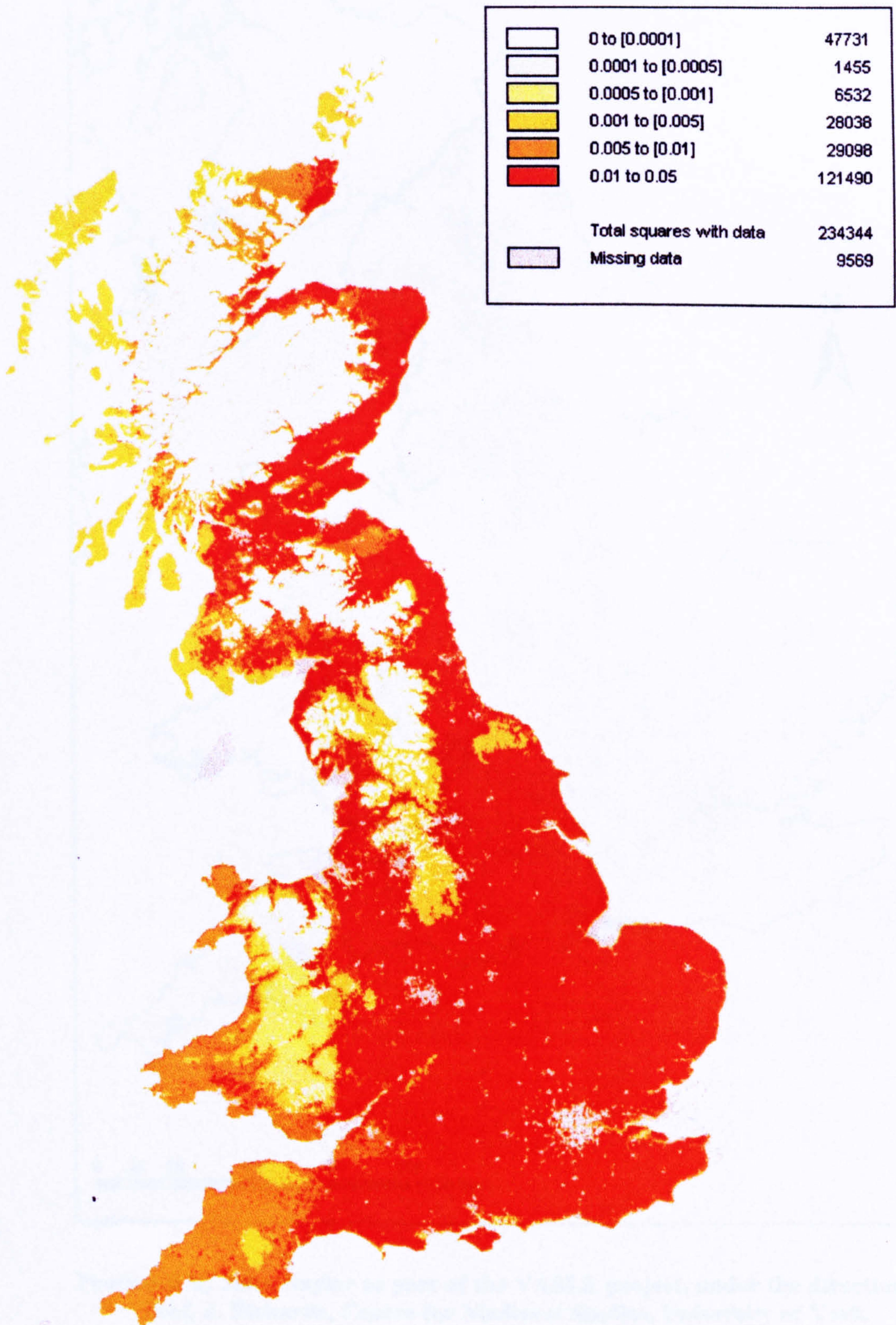


Figure 1 Location plan of Beverley. Land over 61m (200ft) is shown in tone

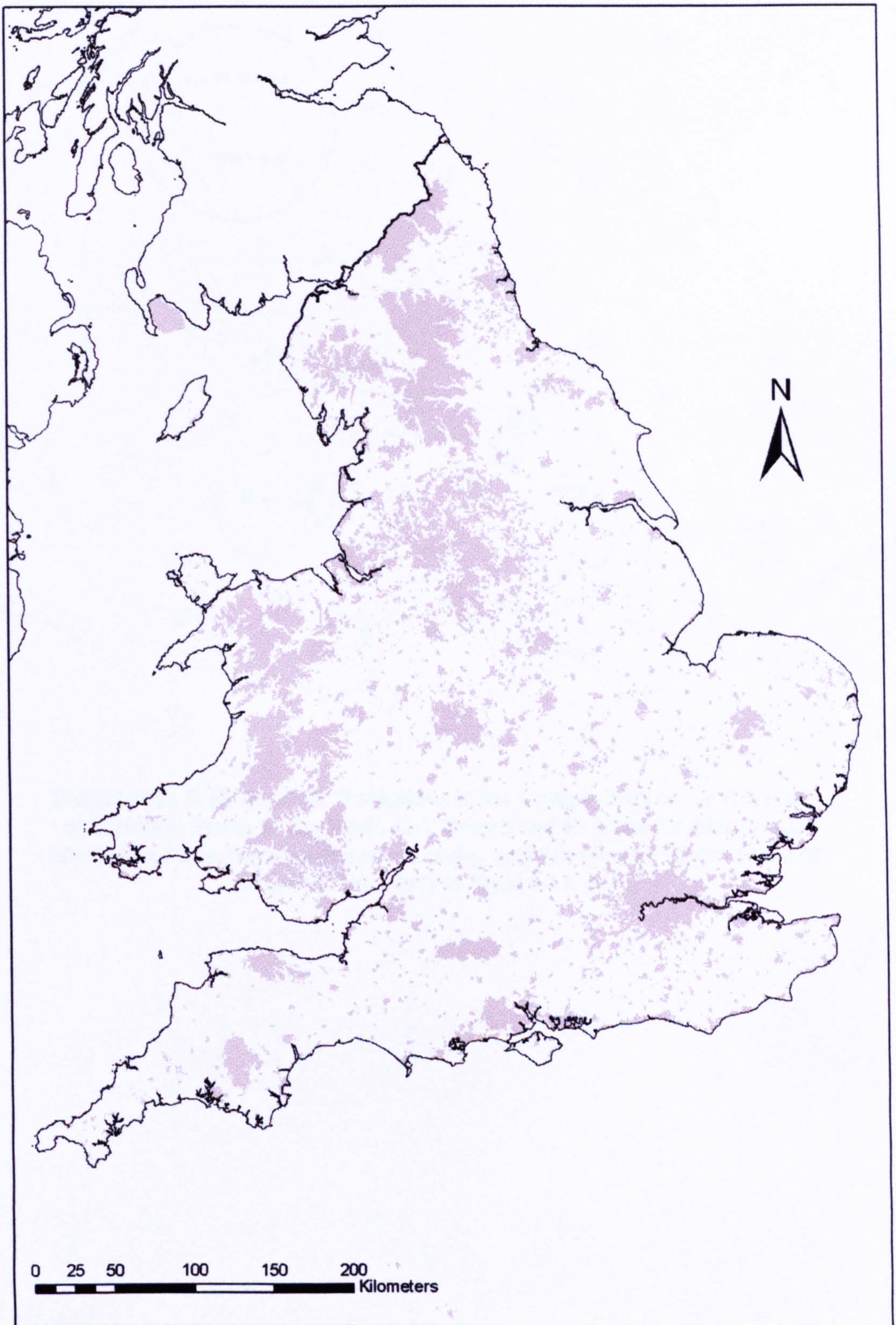
**Published as Figure 1 in P. Armstrong, D.H. Evans and D. Tomlinson (eds.),
Excavations at Lurk Lane Beverley, 1979 – 1982,
Sheffield Excavation Reports 1 (1991), p. 2.**

Countryside Information System Sample Dataset Map:

Cereal Crop Cultivation in 1000s ha/sq km

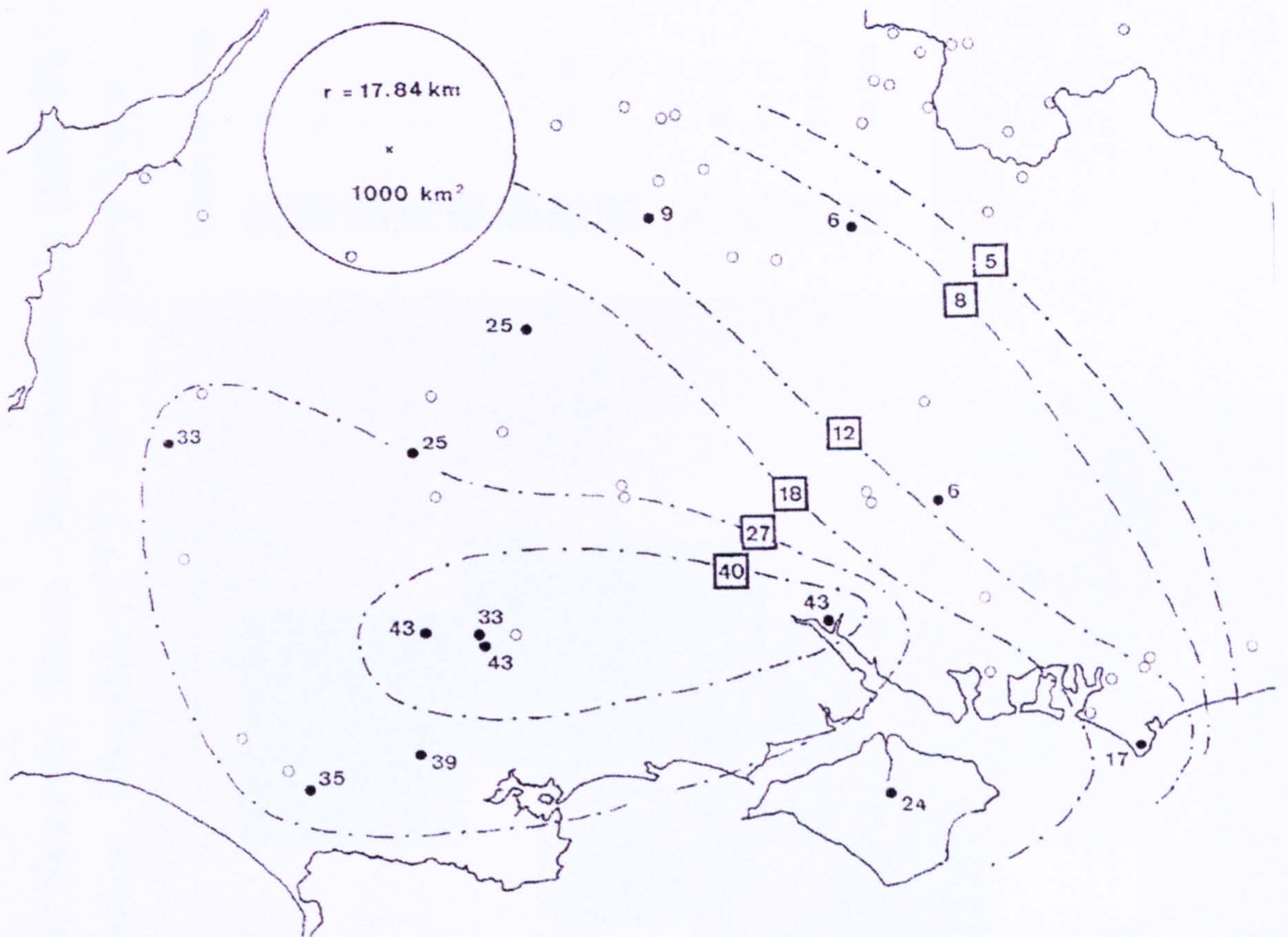


VASLE Constraints Map



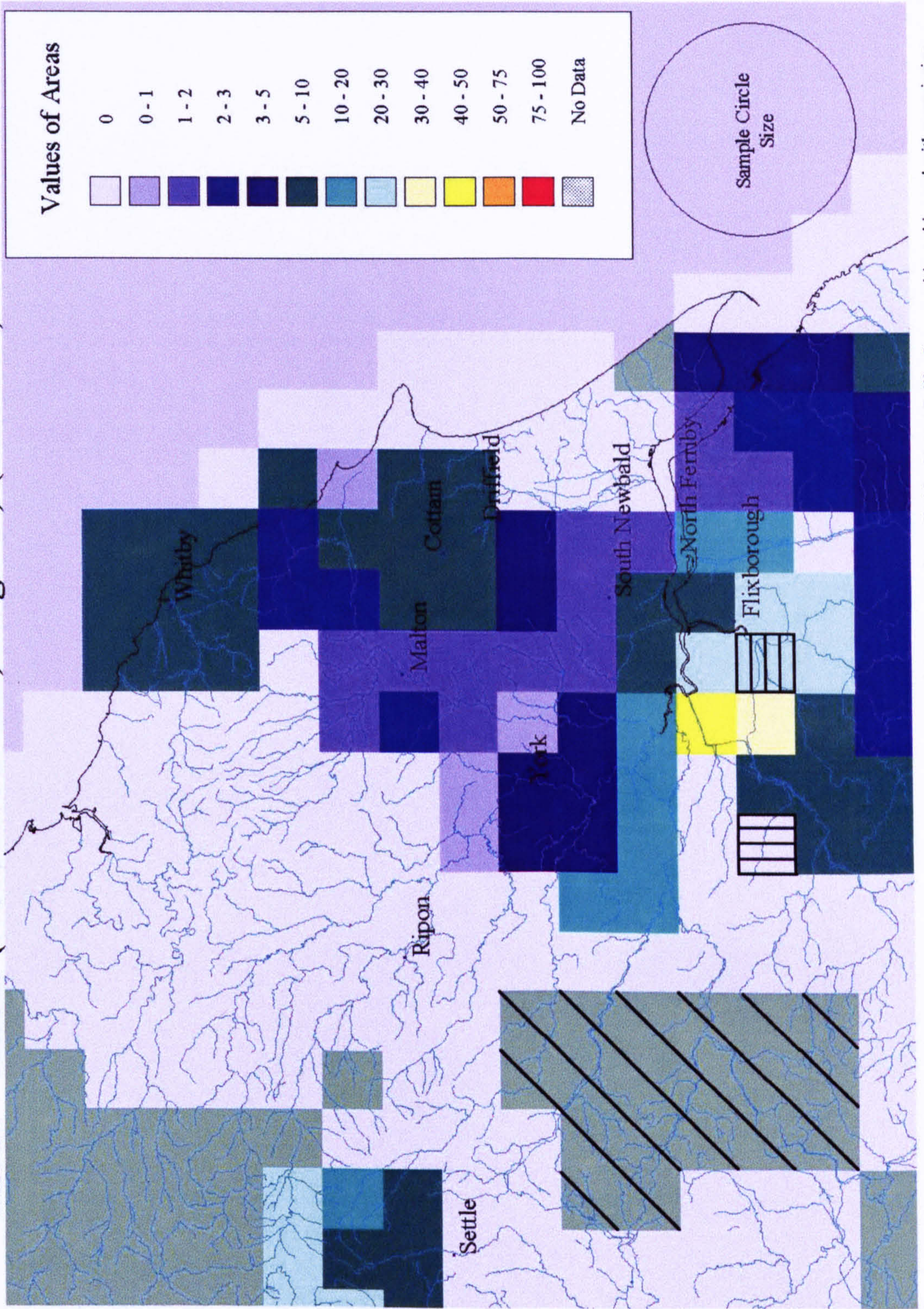
Produced by John Naylor as part of the VASLE project, under the direction of Prof. J. Richards, Centre for Medieval Studies, University of York.

Metcalf Series H Analysis



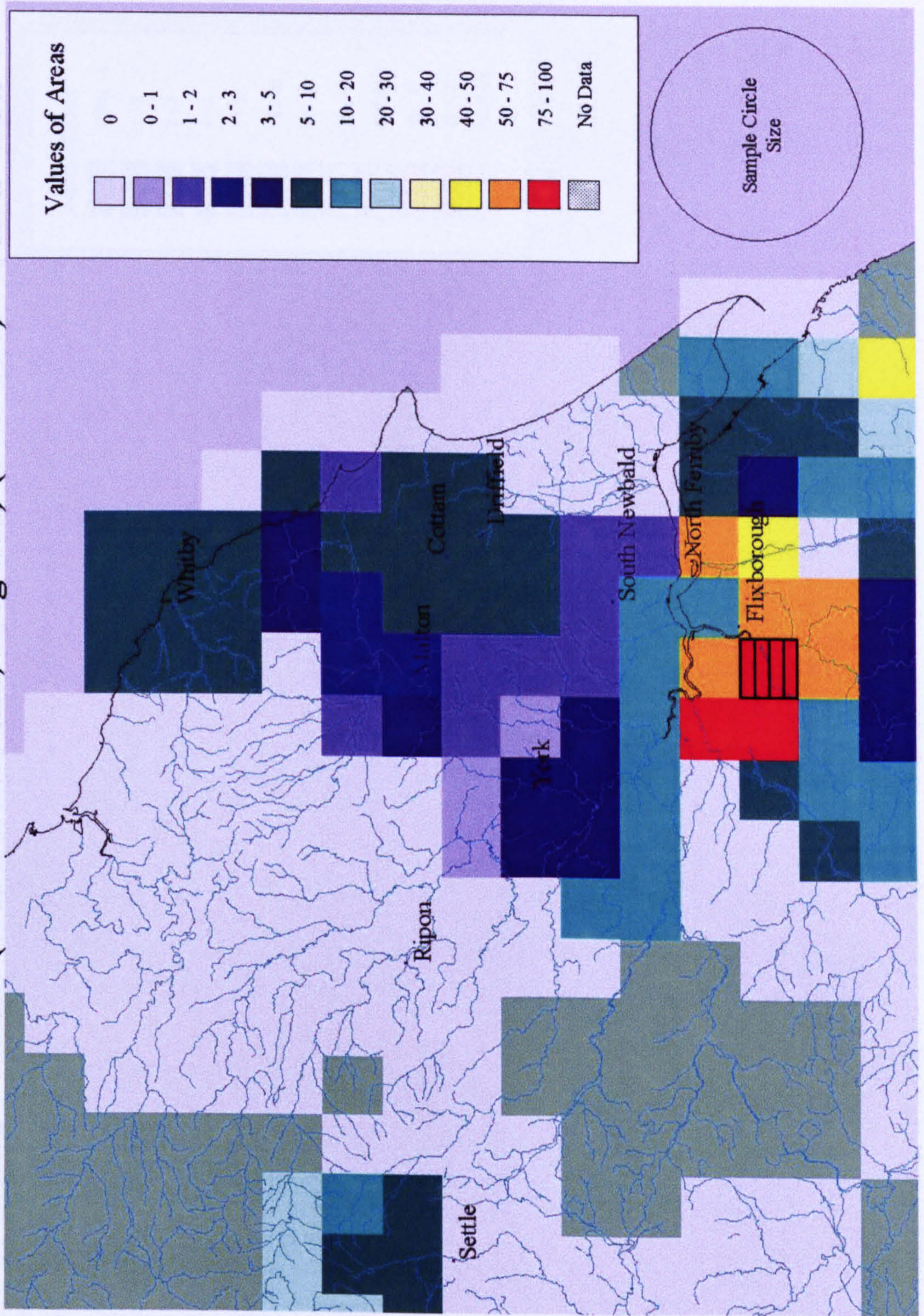
Published in D.M. Metcalf, 'Variations in the Composition of the Currency at Different Places in England', in T. Pestell and K. Ulmschneider (eds.), *Markets in Early Medieval Europe: Trading and "Productive" Sites, 650–850* (Macclesfield, 2003) as Figure 4.1, p. 41.

Total FCD Analysis For EMC Search: State - Northumbria (600-867) Ruler - Anon. (Northumbrian, illegible) (737-867) - Deira View



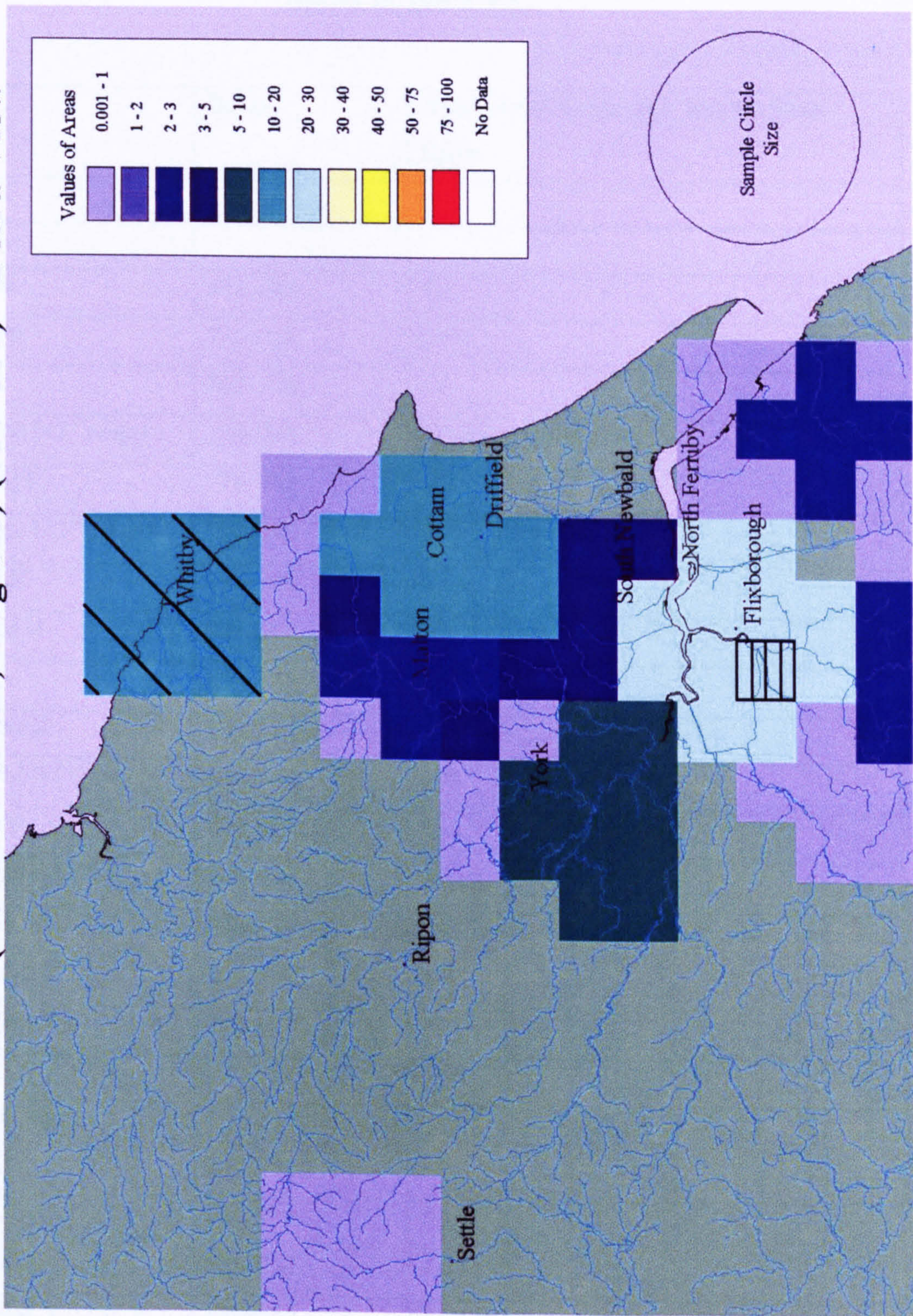
The coastline and rivers shown on this map is based on copyright digital map data owned and supplied by HarperCollinsCartographic and is used with permission.

Northumbrian FCD Analysis For EMC Search: State - Northumbria (600-867) Ruler - Anon. (Northumbrian, illegible) (737-867) - Deira View



The coastline and rivers shown on this map is based on copyright digital map data owned and supplied by HarperCollinsCartographic and is used with permission.

RCD Analysis For EMC Search: State - Northumbria (600-867) Ruler - Anon. (Northumbrian, illegible) (737-867) - Deira View

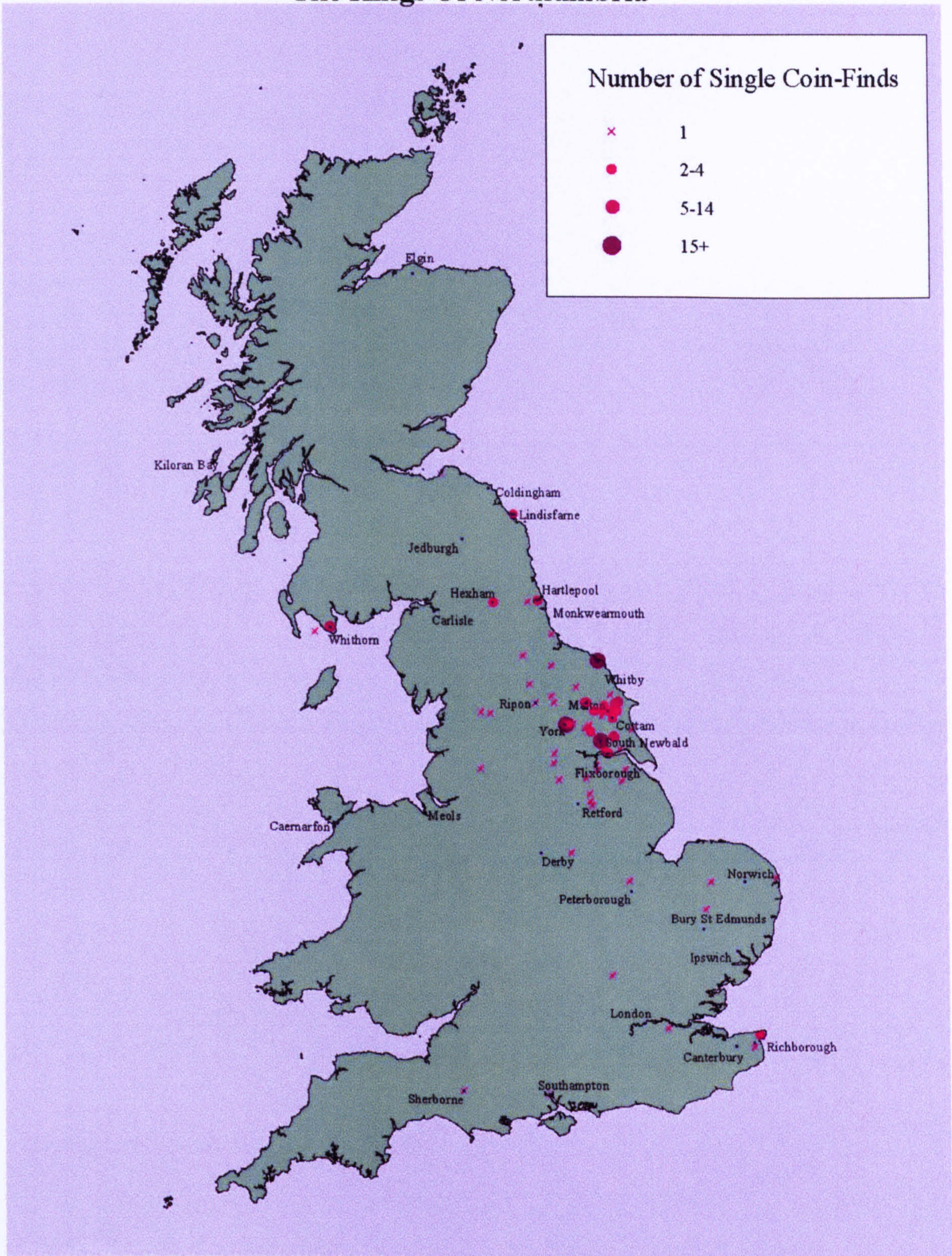


The coastline and rivers shown on this map is based on copyright digital map data owned and supplied by HarperCollinsCartographic and is used with permission.

Rulers: Dates and Numbers of Single Coin-Finds with Known Find-Spots in the EMC

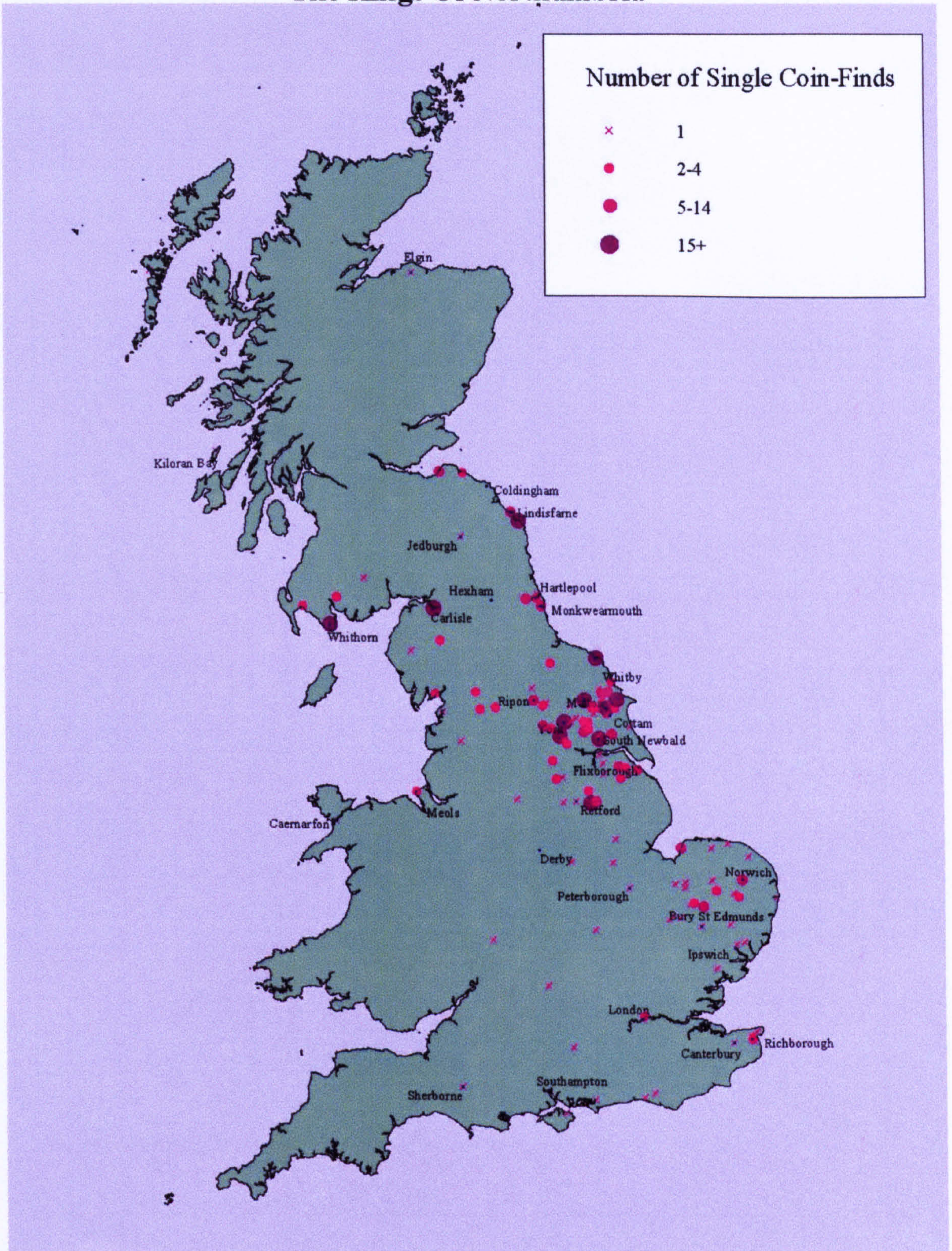
Ruler	Dates	Numbers of Coins with Known Find-Spots
Kings		
Aldfrith	685–704	17
Eadberht	737–758	120
Alfred	765–774	15
Æthelred I (1 st reign)	774–778	6 (no named moneyer)
Ælfwald I	778–788	10
Æthelred I (2 nd reign)	790–796	53 (moneyer – reverse)
Eardwulf	796–806	2
Ælfwald II	806–808	9
Eanred	810–840	199
Æthelred II	1 st /2 nd reign	175
Æthelred II (1 st reign)	840–844	121
Redwulf	844–844	13
Æthelred II (2 nd reign)	844–848	65
Osberht	848–867	30
Anon mid 9 th	850–867	197
Anon illegible	737–867	93
Archbishops		
Ecgerht	732–766	45
Eanbald I	780–796	8
Eanbald II	796–837	11
Wigmund	837–854	83
Wulfhere	854–900	12

Simple Distribution For EMC Search: Silver Coins Issued By The Kings Of Northumbria



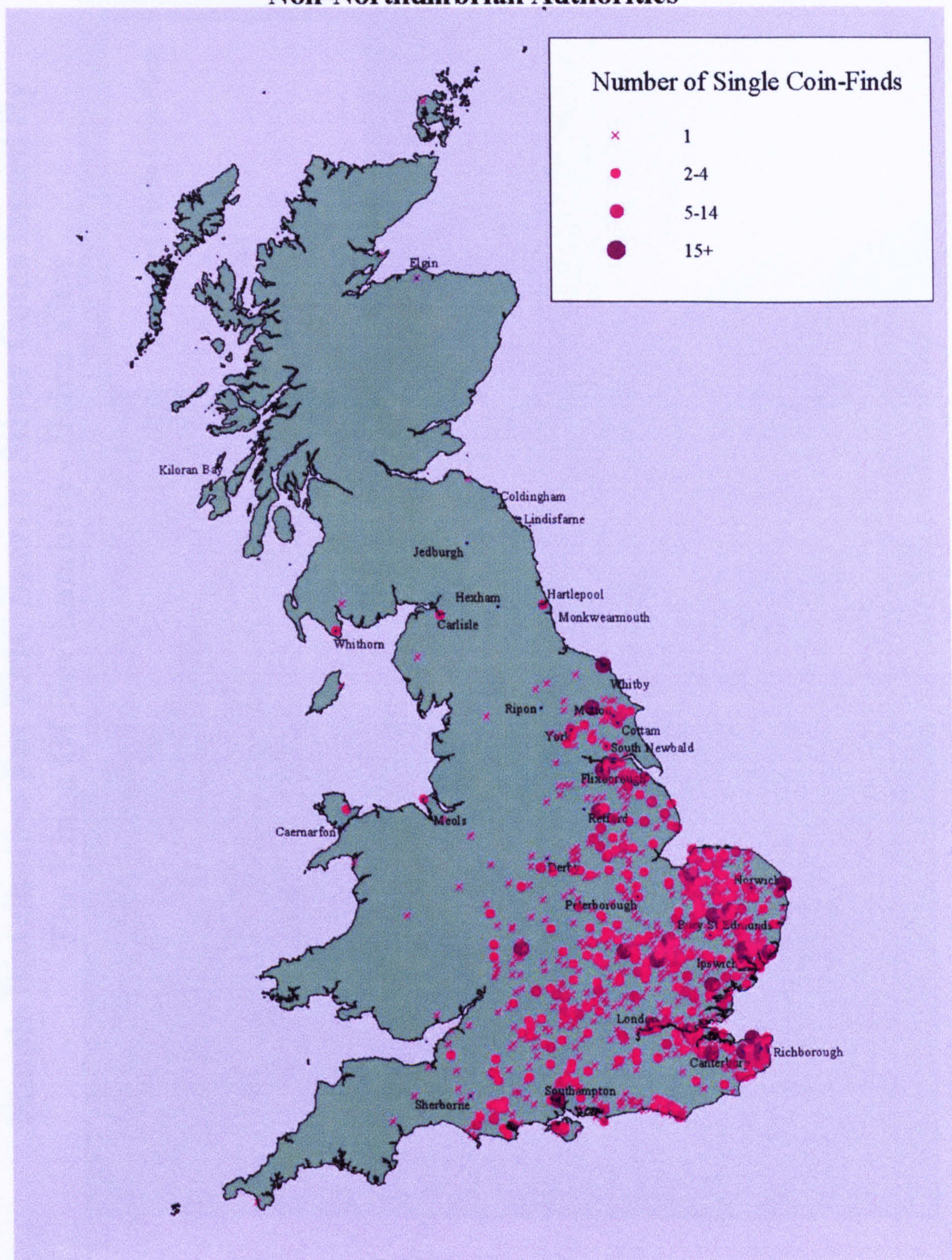
The coastline shown on this map is based on copyright digital map data owned and supplied by HarperCollinsCartographic and is used with permission.

Simple Distribution For EMC Search: Styca Coins Issued By The Kings Of Northumbria



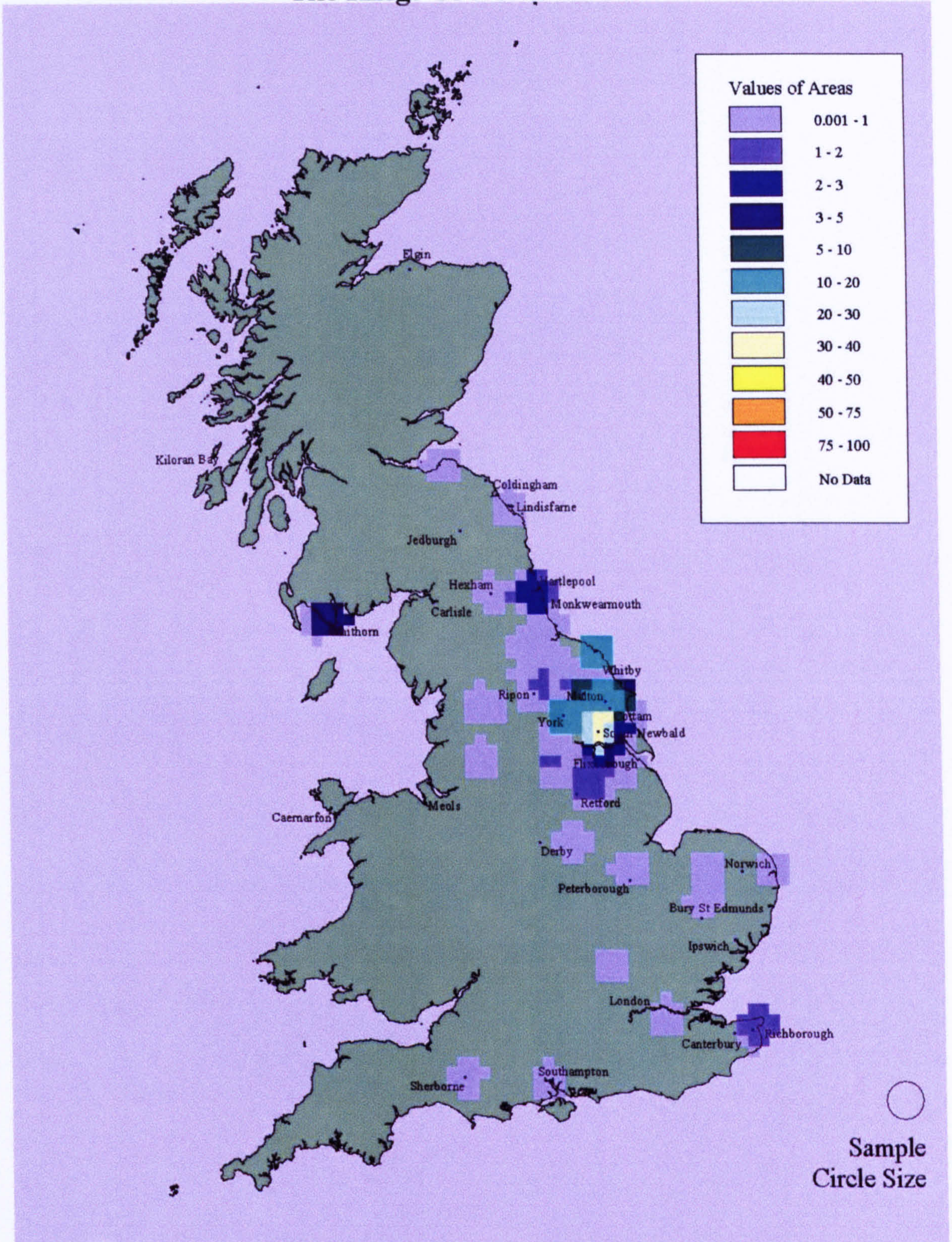
The coastline shown on this map is based on copyright digital map data owned and supplied by HarperCollinsCartographic and is used with permission.

Simple Distribution For EMC Search: Coins Issued By Non-Northumbrian Authorities



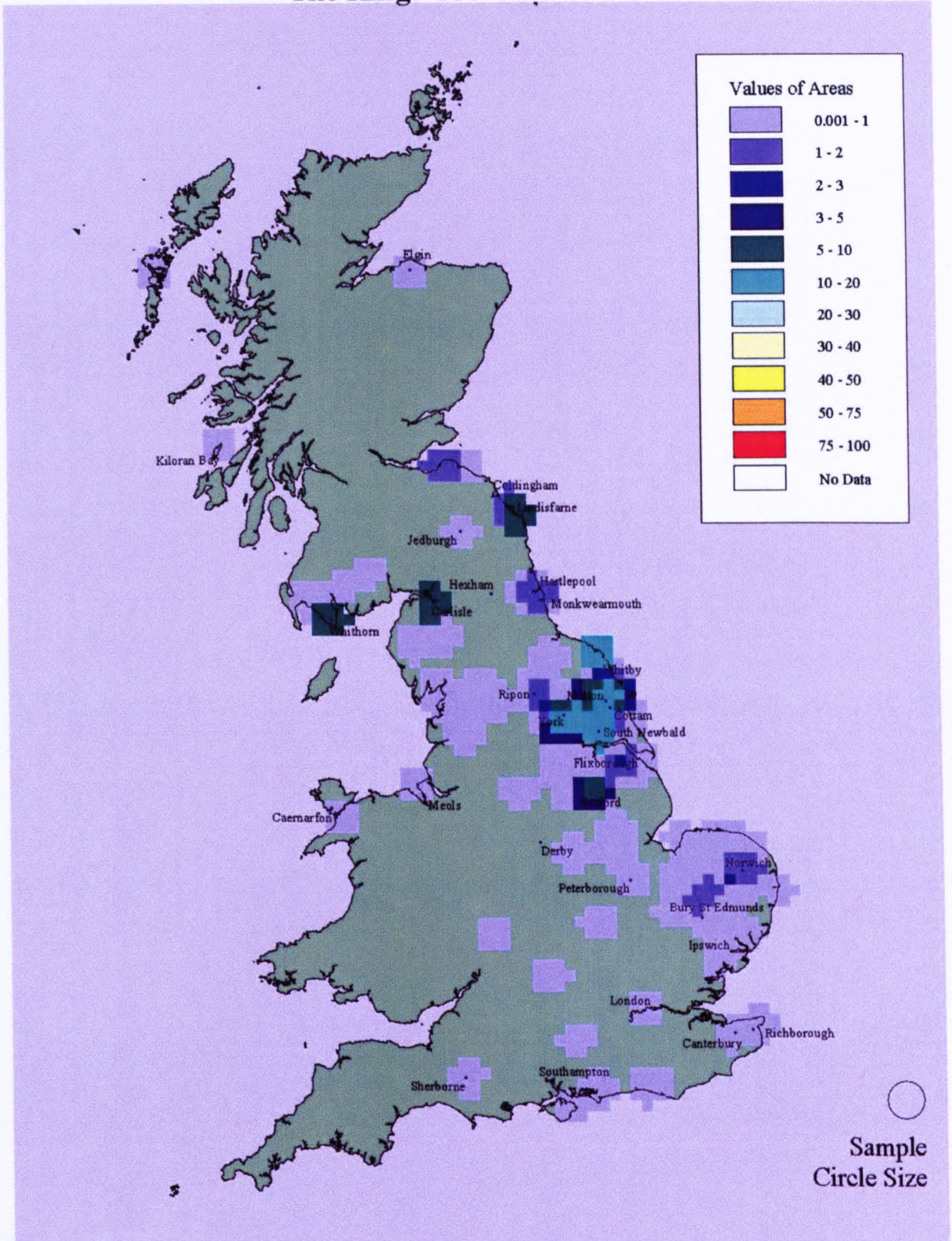
The coastline shown on this map is based on copyright digital map data owned and supplied by HarperCollinsCartographic and is used with permission.

RCD Analysis For EMC Search: Silver Coins Issued By The Kings Of Northumbria



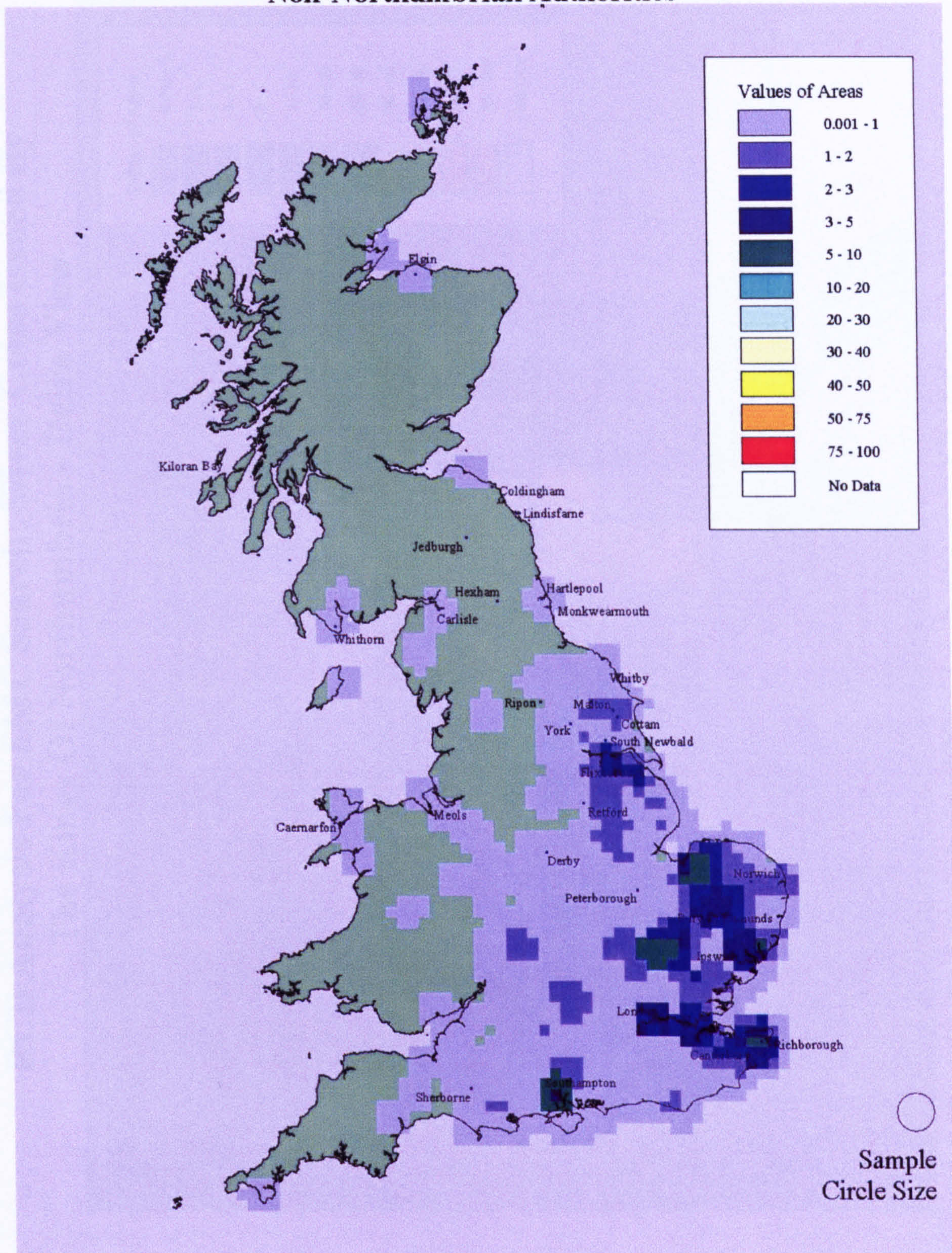
The coastline shown on this map is based on copyright digital map data owned and supplied by HarperCollinsCartographic and is used with permission.

RCD Analysis For EMC Search: Styca Coins Issued By The Kings Of Northumbria



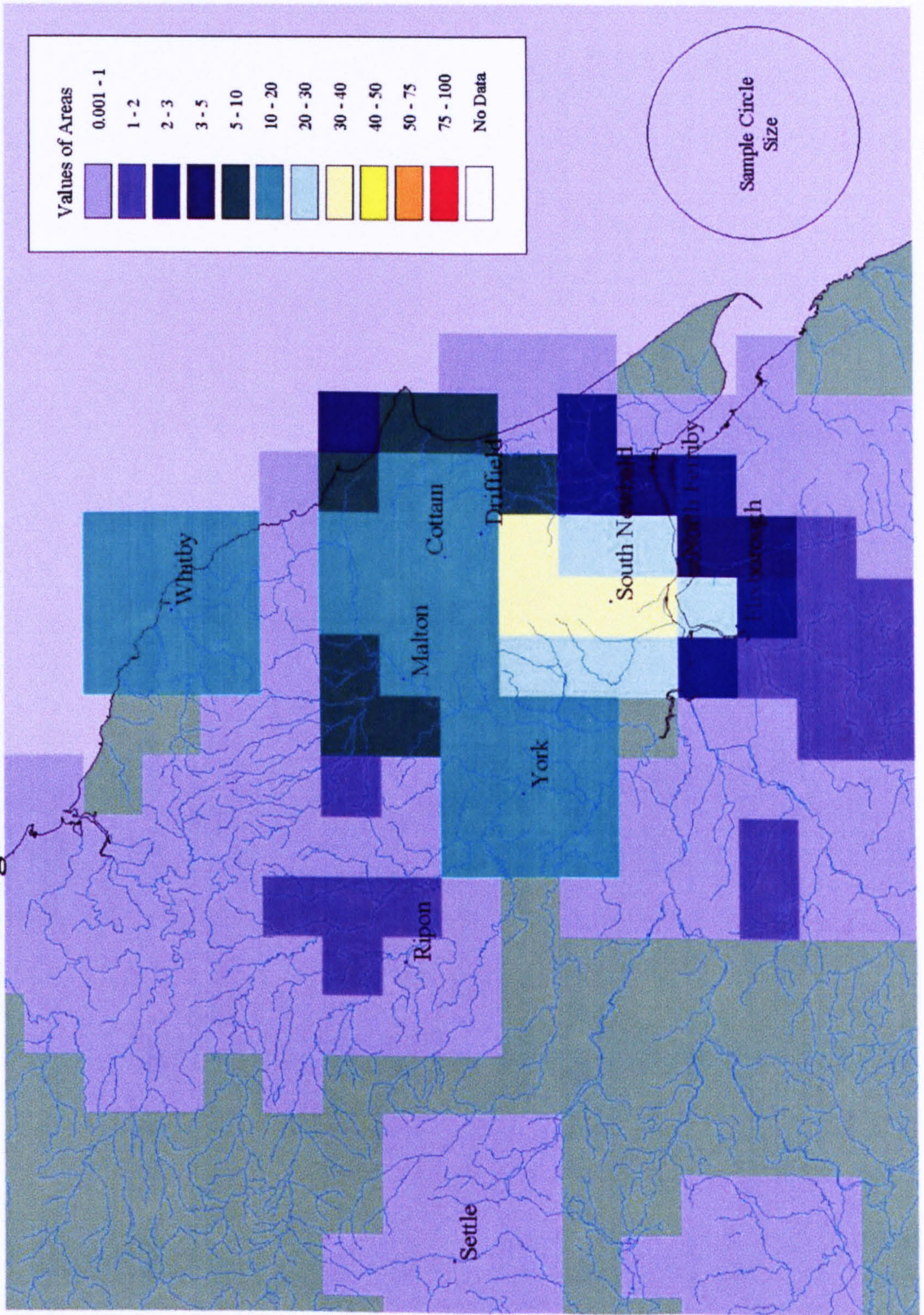
The coastline shown on this map is based on copyright digital map data owned and supplied by HarperCollinsCartographic and is used with permission.

RCD Analysis For EMC Search: Coins Issued By Non-Northumbrian Authorities



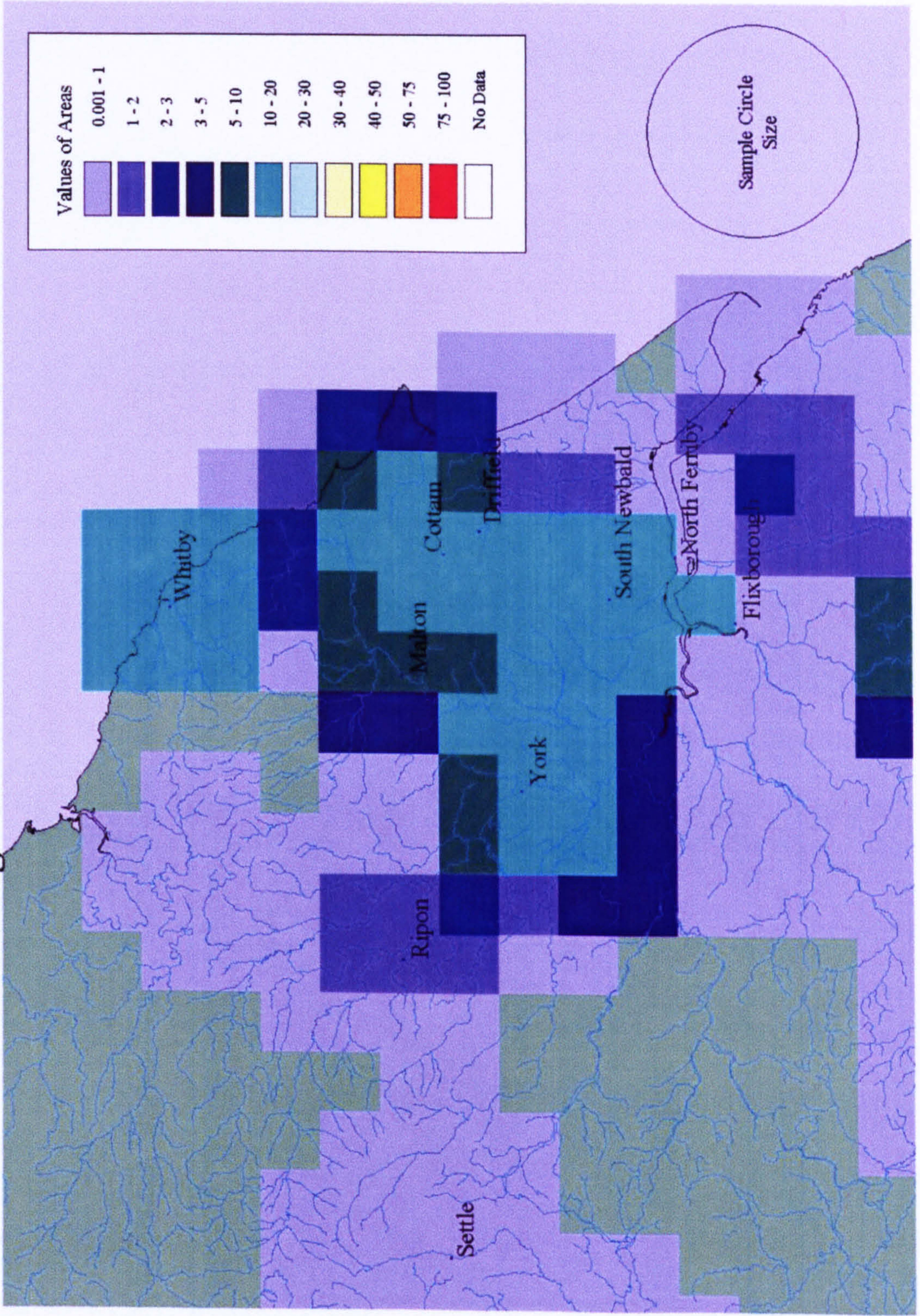
The coastline shown on this map is based on copyright digital map data owned and supplied by HarperCollinsCartographic and is used with permission.

RCD Analysis For EMC Search: Silver Coins Issued By The Kings Of Northumbria - Deira View



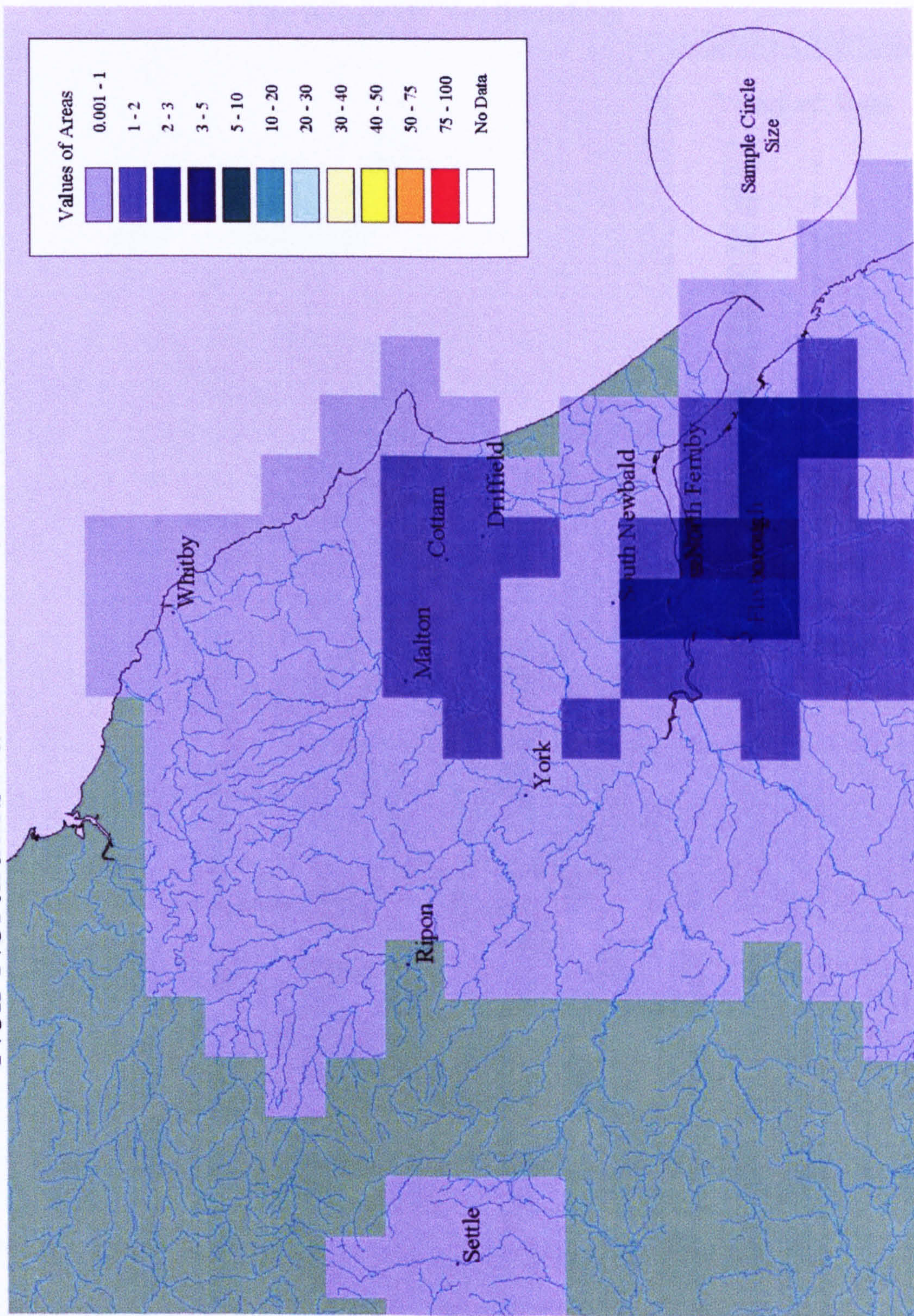
The coastline and rivers shown on this map is based on copyright digital map data owned and supplied by HarperCollinsCartographic and is used with permission.

RCD Analysis For EMC Search: Styca Coins Issued By The Kings Of Northumbria - Deira View



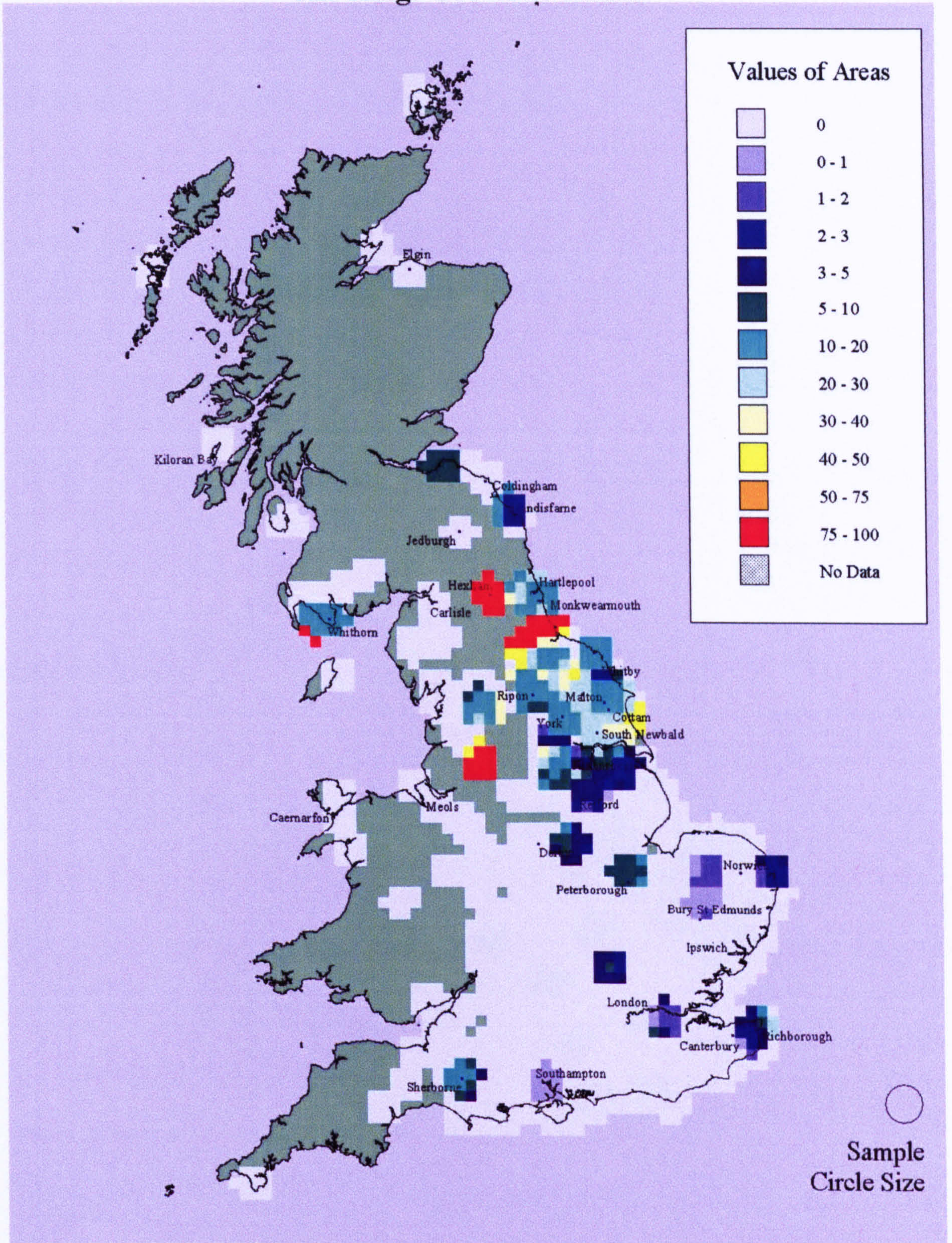
The coastline and rivers shown on this map is based on copyright digital map data owned and supplied by HarperCollinsCartographic and is used with permission.

RCD Analysis For EMC Search: Coins Issued By Non-Northumbrian Authorities - Deira View



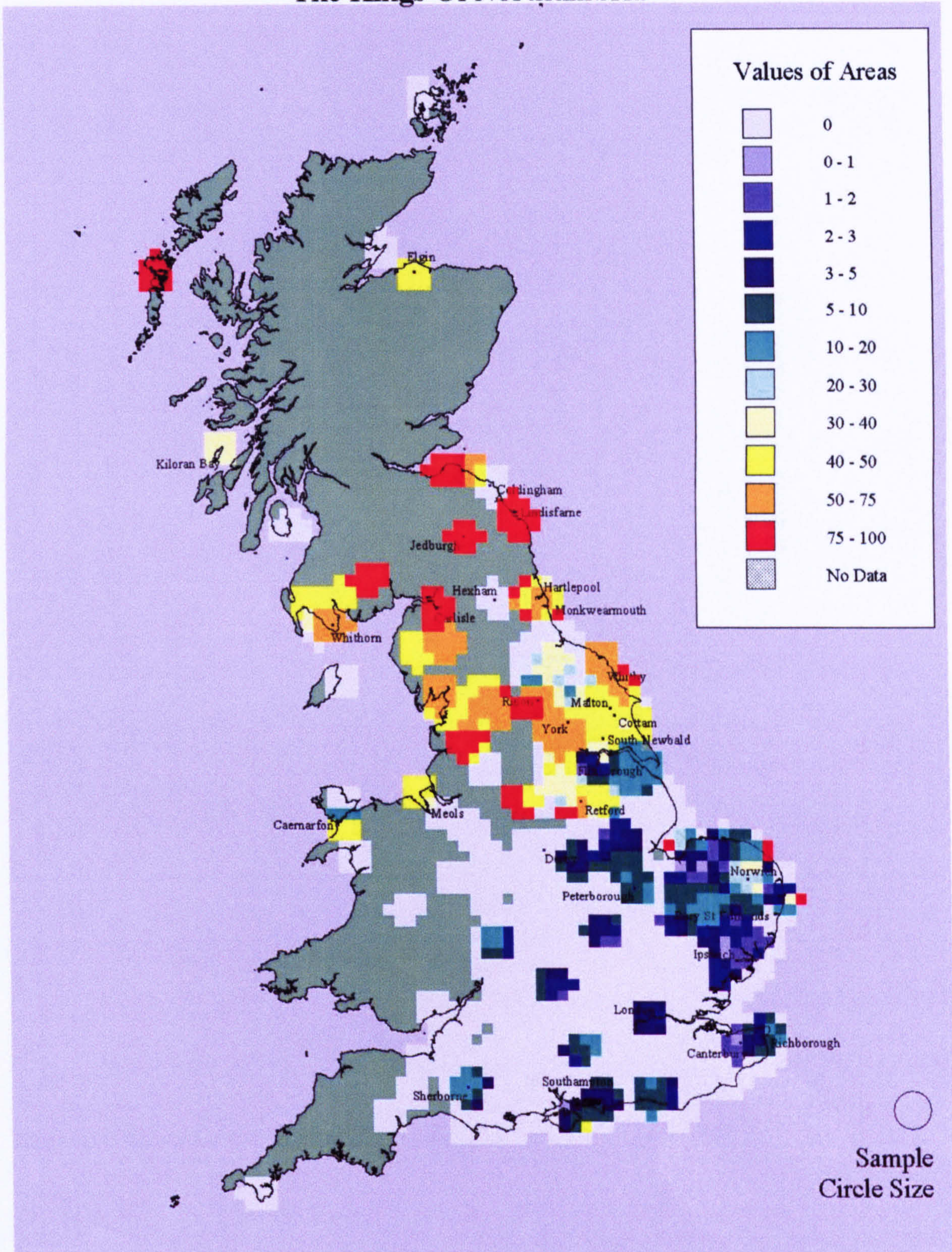
The coastline and rivers shown on this map is based on copyright digital map data owned and supplied by HarperCollinsCartographic and is used with permission.

Total FCD Analysis For EMC Search: Silver Coins Issued By The Kings Of Northumbria



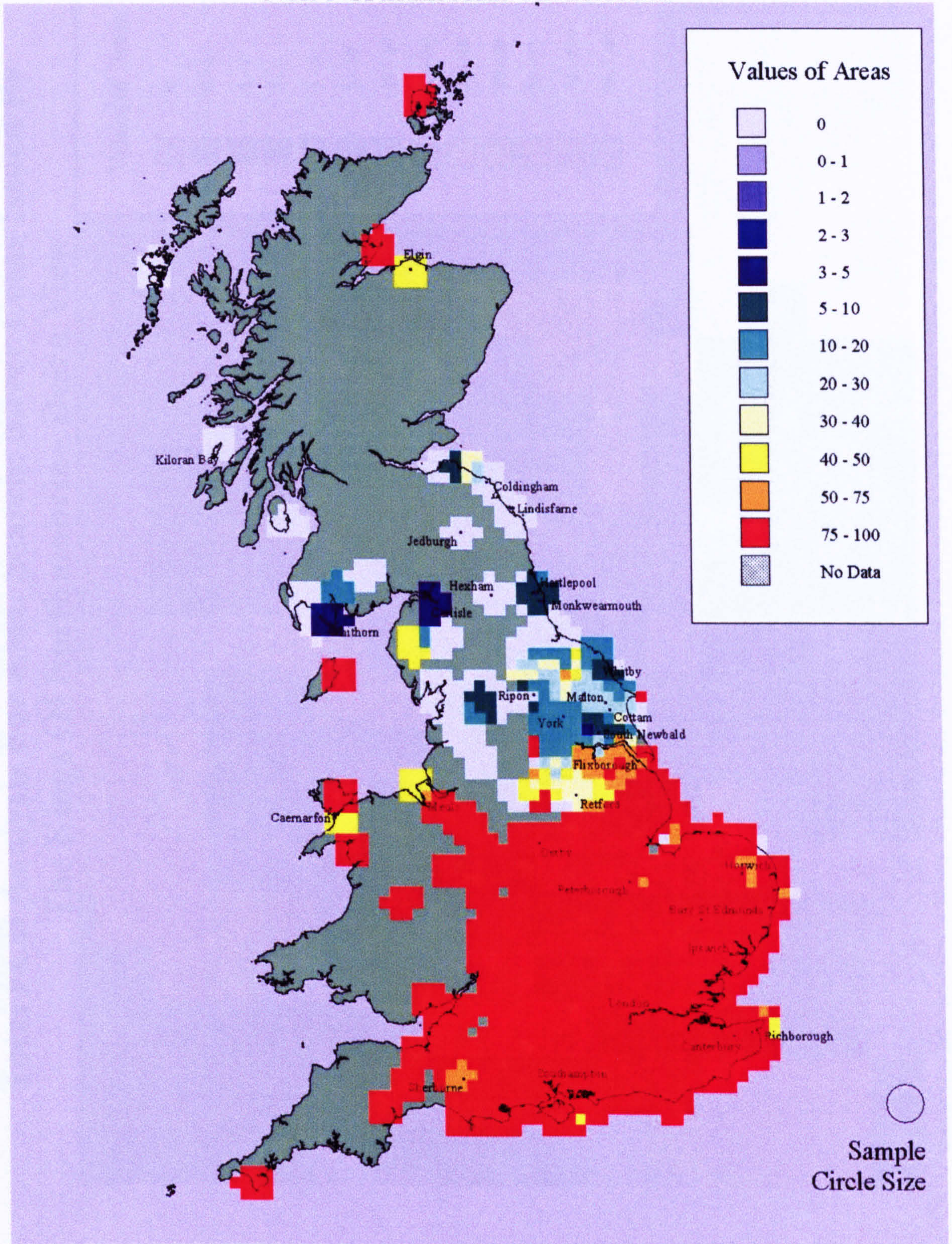
The coastline shown on this map is based on copyright digital map data owned and supplied by HarperCollinsCartographic and is used with permission.

Total FCD Analysis For EMC Search: Styca Coins Issued By The Kings Of Northumbria




The coastline shown on this map is based on copyright digital map data owned and supplied by HarperCollinsCartographic and is used with permission.

Total FCD Analysis For EMC Search: Coins Issued By Non-Northumbrian Authorities



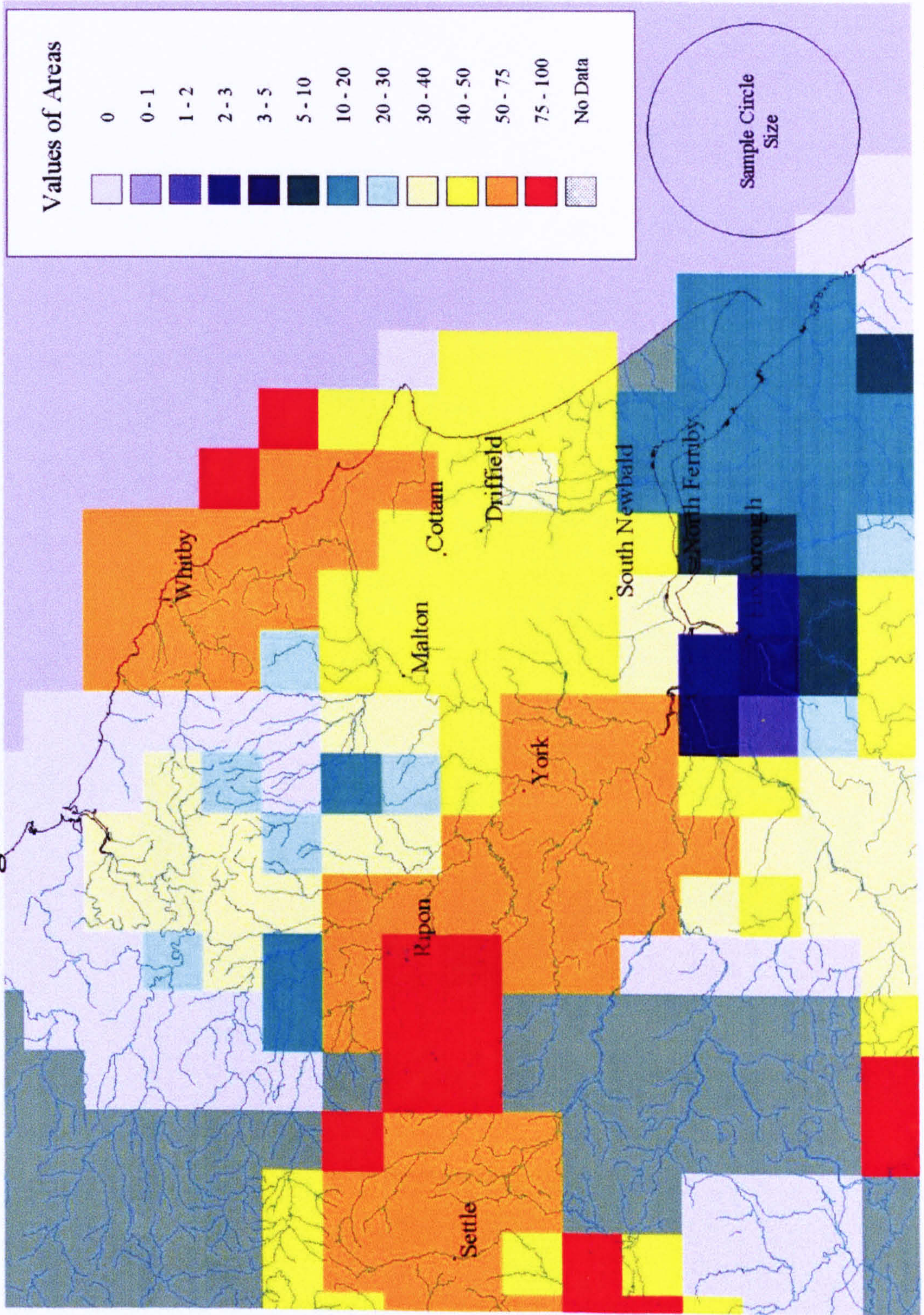
The coastline shown on this map is based on copyright digital map data owned and supplied by HarperCollinsCartographic and is used with permission.

Total FCD Analysis For EMC Search: Silver Coins Issued By The Kings Of Northumbria - Deira View



The coastline and rivers shown on this map is based on copyright digital map data owned and supplied by HarperCollinsCartographic and is used with permission.

Total FCD Analysis For EMC Search: Styca Coins Issued By The Kings Of Northumbria - Deira View



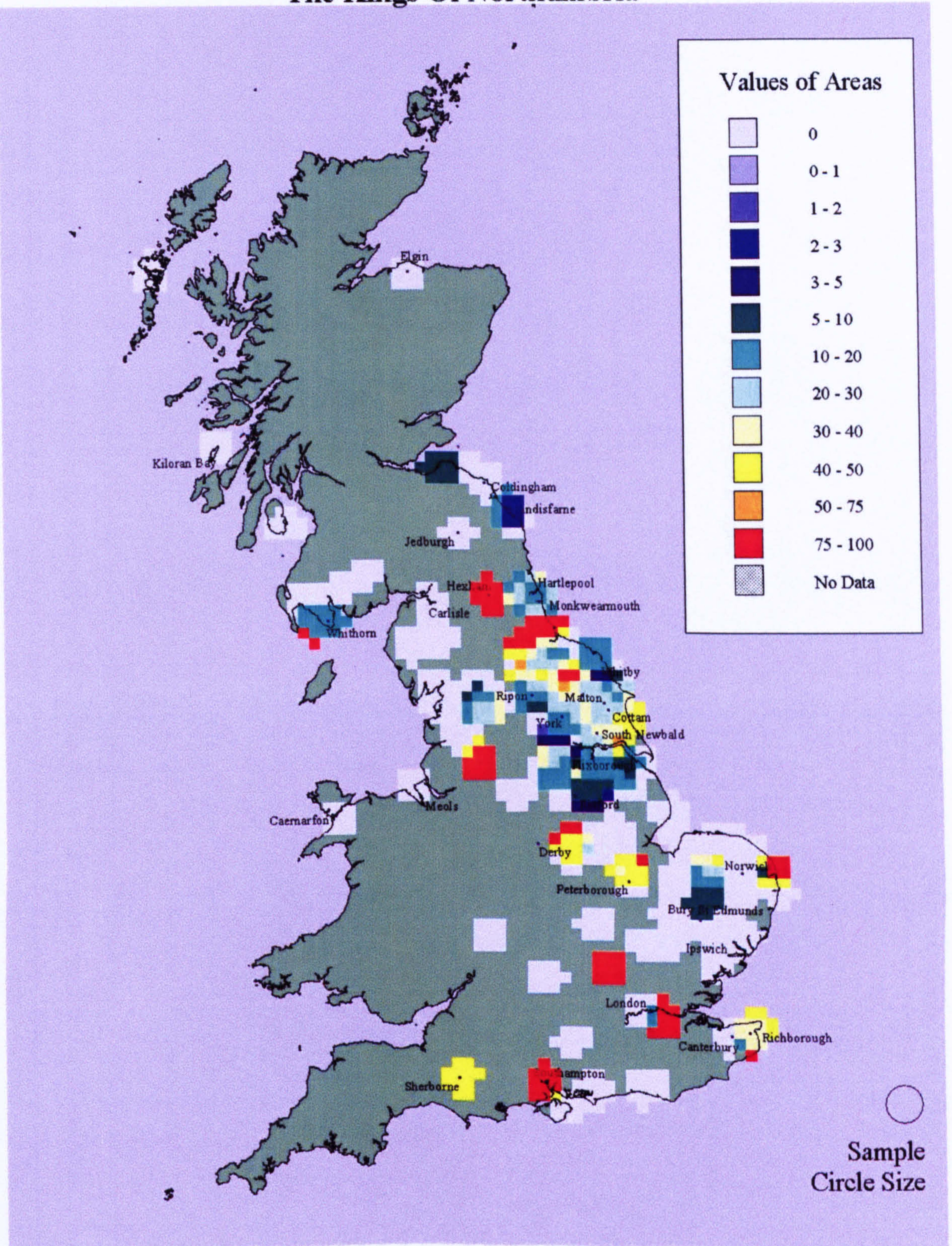
The coastline and rivers shown on this map is based on copyright digital map data owned and supplied by HarperCollinsCartographic and is used with permission.

Total FCD Analysis For EMC Search: Coins Issued By Non-Northumbrian Authorities - Deira View



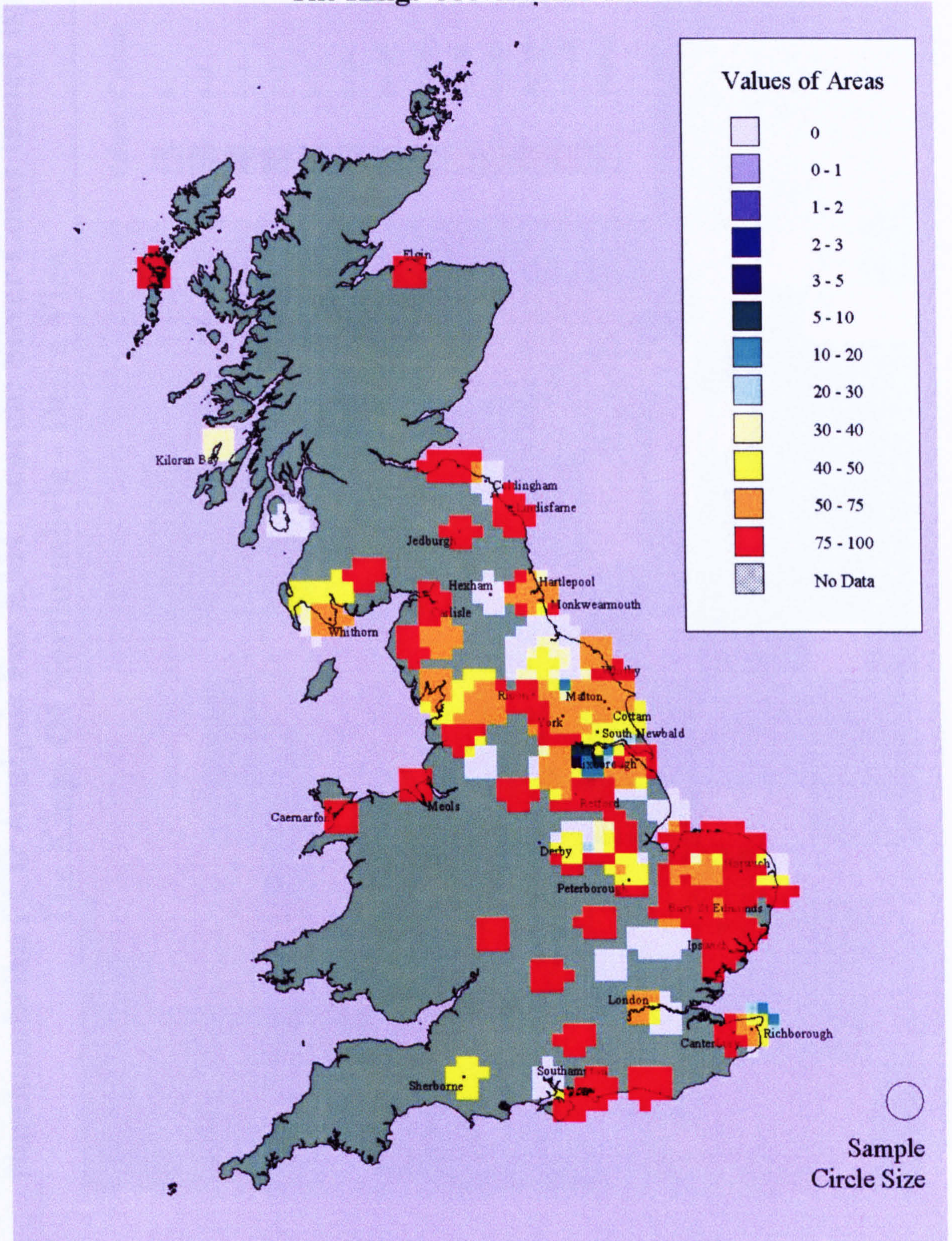
The coastline and rivers shown on this map is based on copyright digital map data owned and supplied by HarperCollinsCartographic and is used with permission.

Northumbrian FCD Analysis For EMC Search: Silver Coins Issued By The Kings Of Northumbria




The coastline shown on this map is based on copyright digital map data owned and supplied by HarperCollinsCartographic and is used with permission.

Northumbrian FCD Analysis For EMC Search: Styca Coins Issued By The Kings Of Northumbria



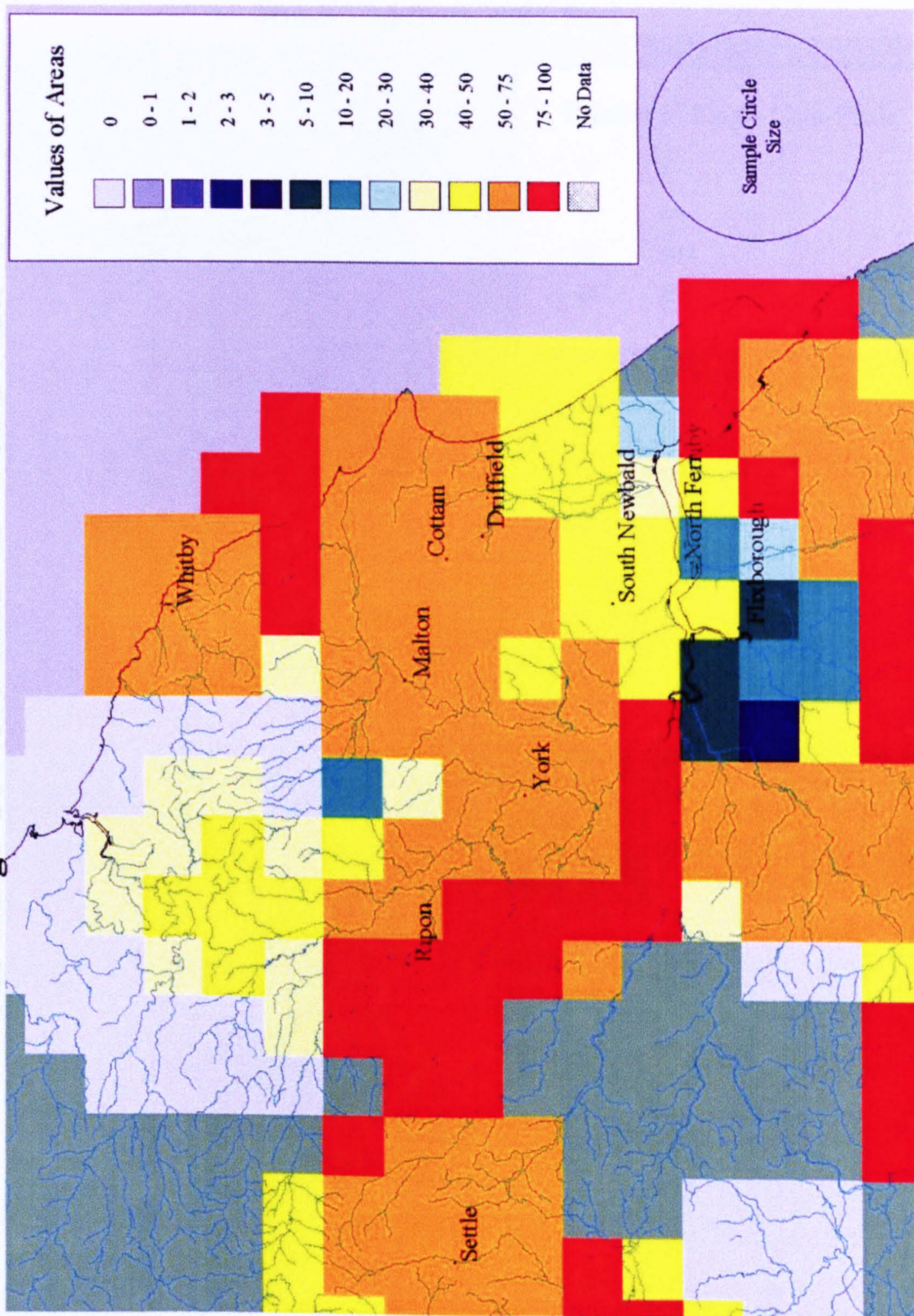
The coastline shown on this map is based on copyright digital map data owned and supplied by HarperCollinsCartographic and is used with permission.

Northumbrian FCD Analysis For EMC Search: Silver Coins Issued By The Kings Of Northumbria - Deira View



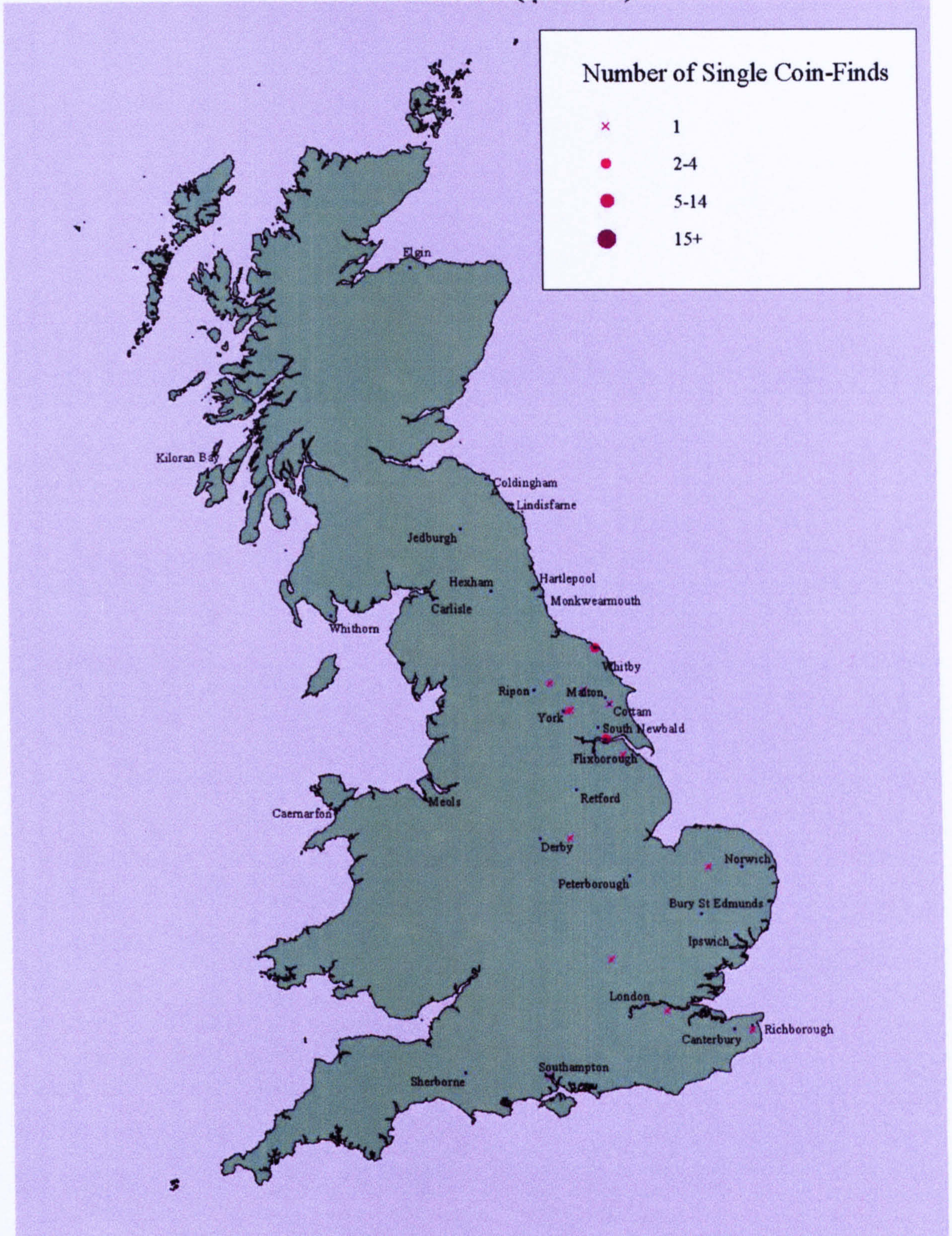
The coastline and rivers shown on this map is based on copyright digital map data owned and supplied by HarperCollinsCartographic and is used with permission.

Northumbrian FCD Analysis For EMC Search: Styca Coins Issued By The Kings Of Northumbria - Deira View



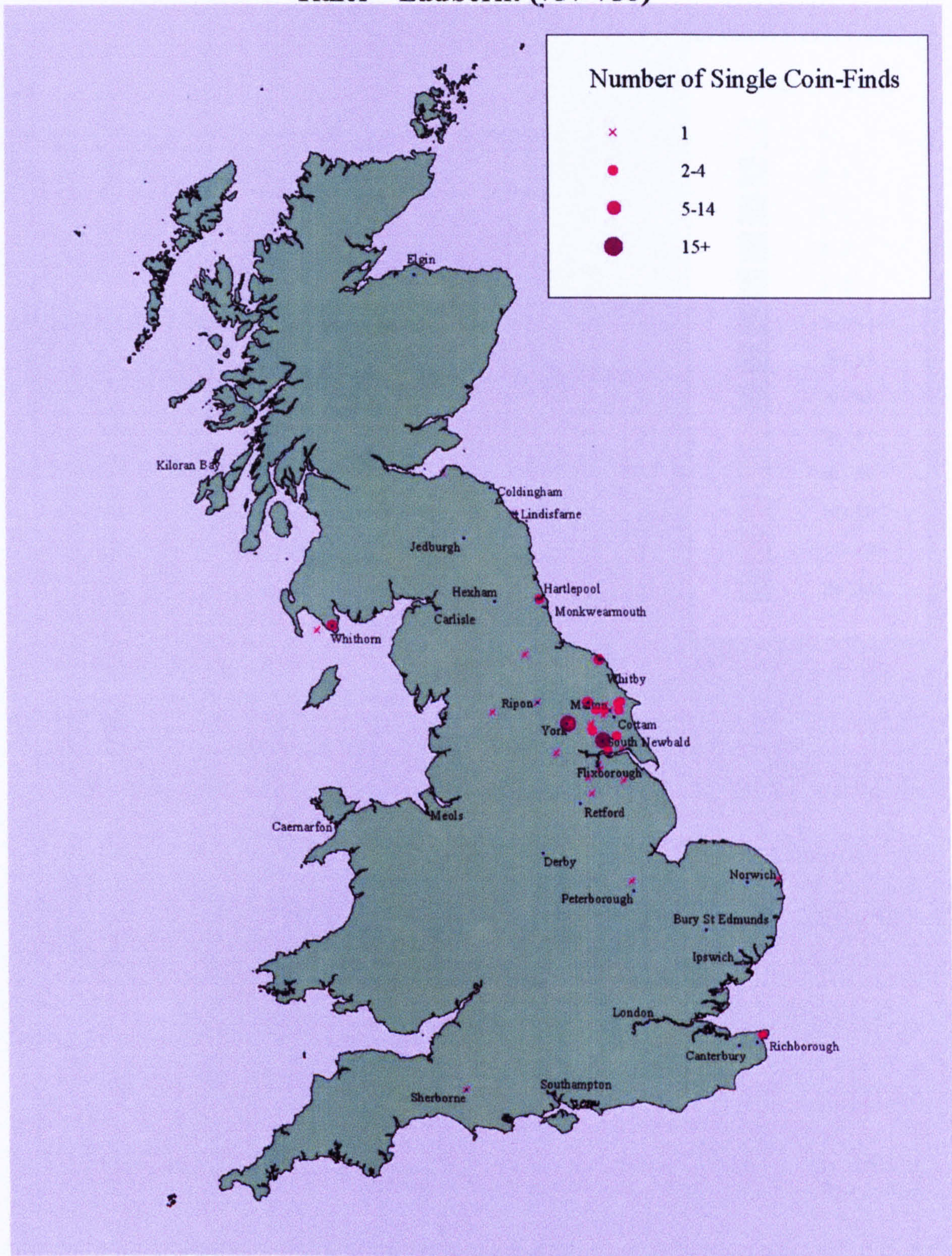
The coastline and rivers shown on this map is based on copyright digital map data owned and supplied by HarperCollinsCartographic and is used with permission.

**Simple Distribution For EMC Search:
State - Northumbria (600-867)
Ruler - Aldfrith (685-704)**



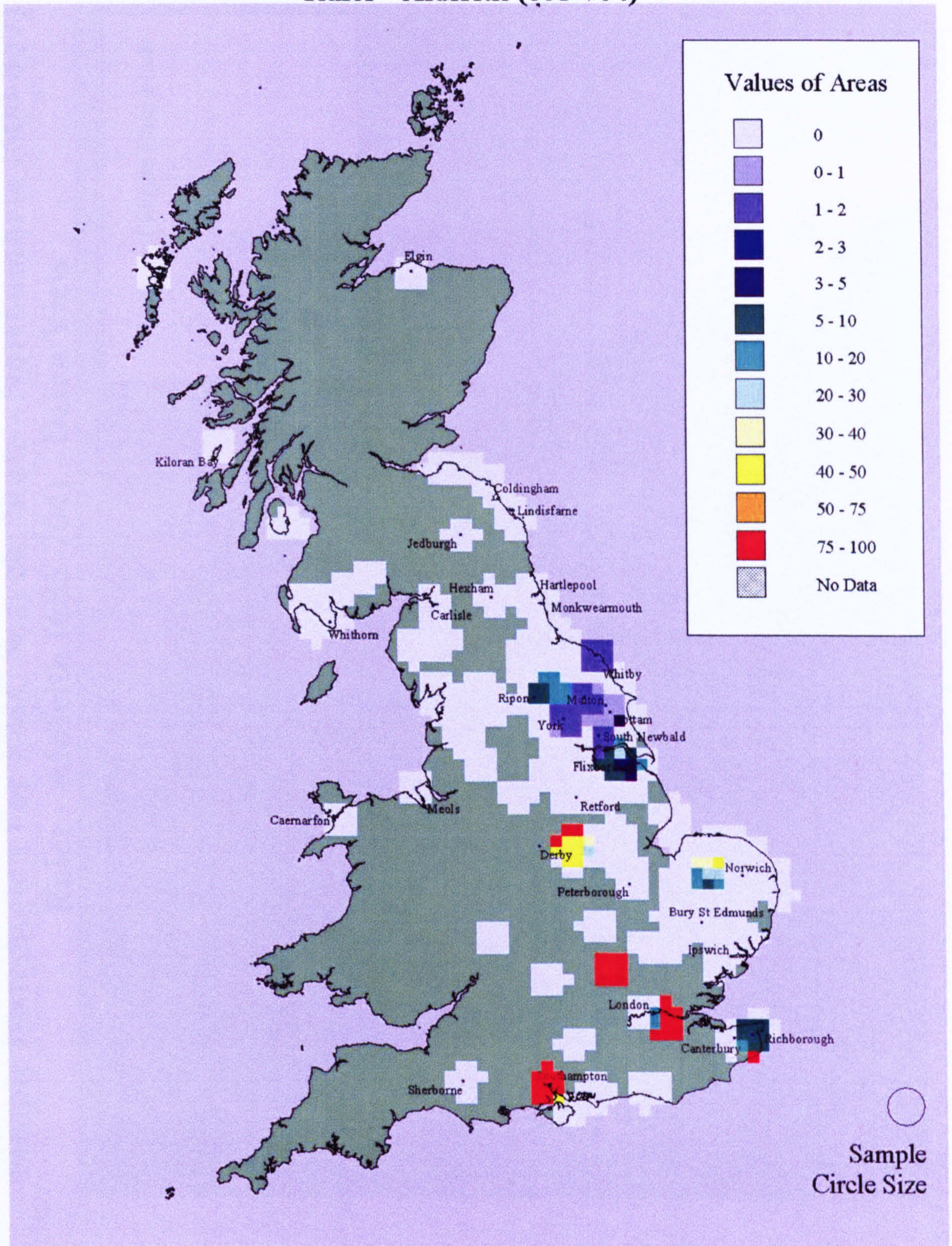
The coastline shown on this map is based on copyright digital map data owned and supplied by HarperCollinsCartographic and is used with permission.

**Simple Distribution For EMC Search:
State - Northumbria (600-867)
Ruler - Eadberht (737-758)**



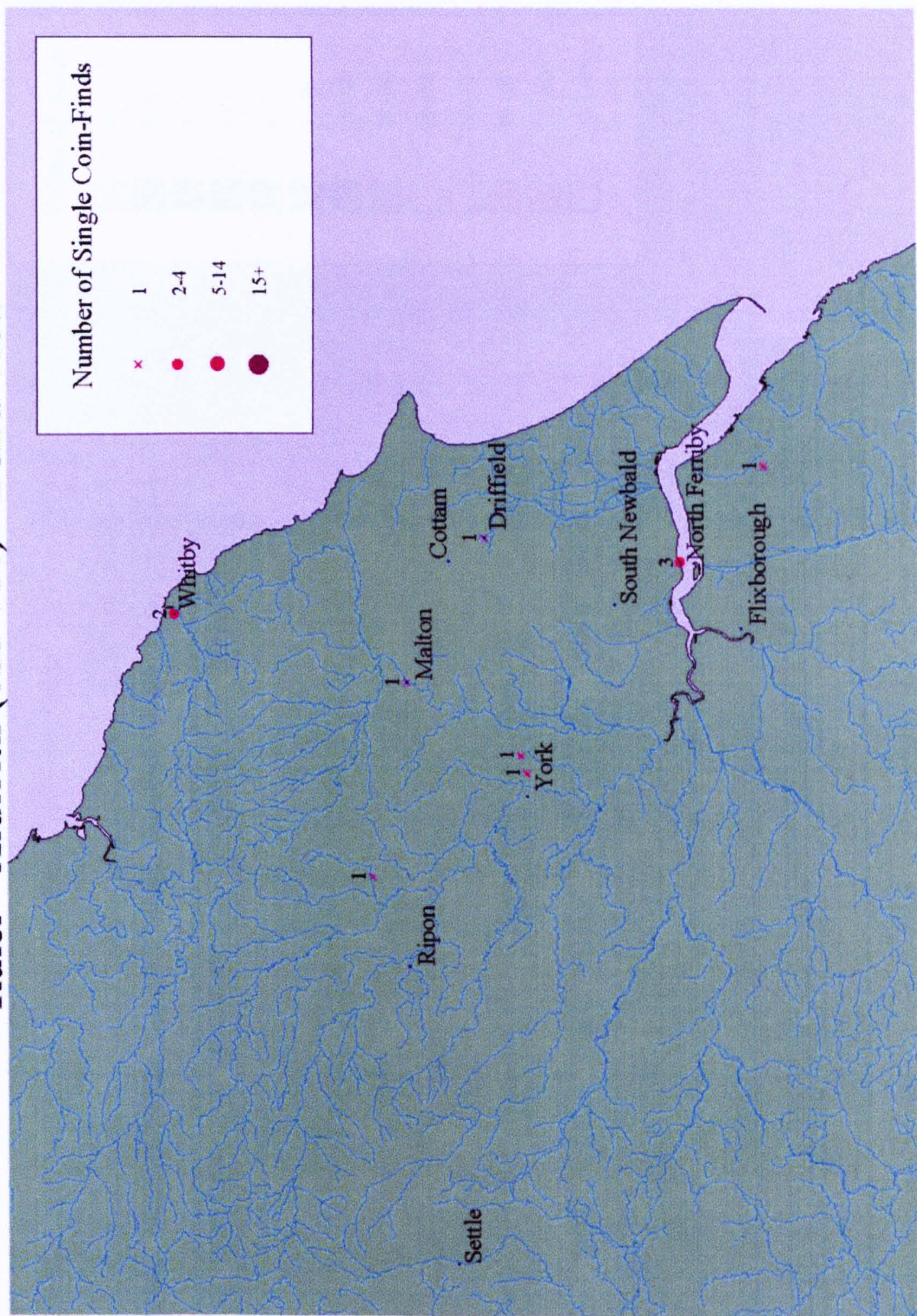
The coastline shown on this map is based on copyright digital map data owned and supplied by HarperCollinsCartographic and is used with permission.

**Northumbrian FCD Analysis For EMC Search:
State - Northumbria (600-867)
Ruler - Aldfrith (685-704)**



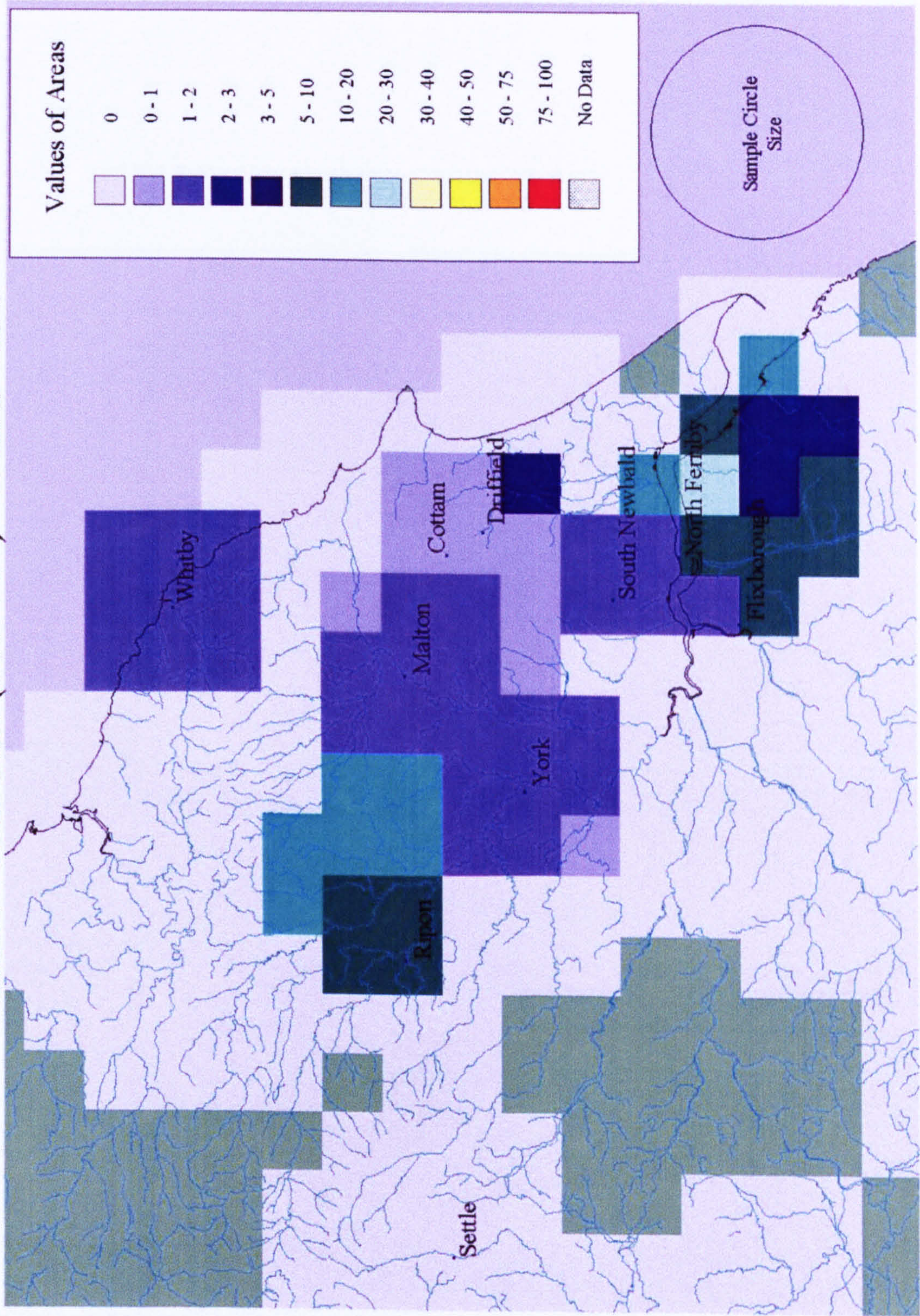
The coastline shown on this map is based on copyright digital map data owned and supplied by HarperCollinsCartographic and is used with permission.

Simple Distribution For EMC Search: State - Northumbria (600-867) Ruler - Aldfrith (685-704) - Deira View



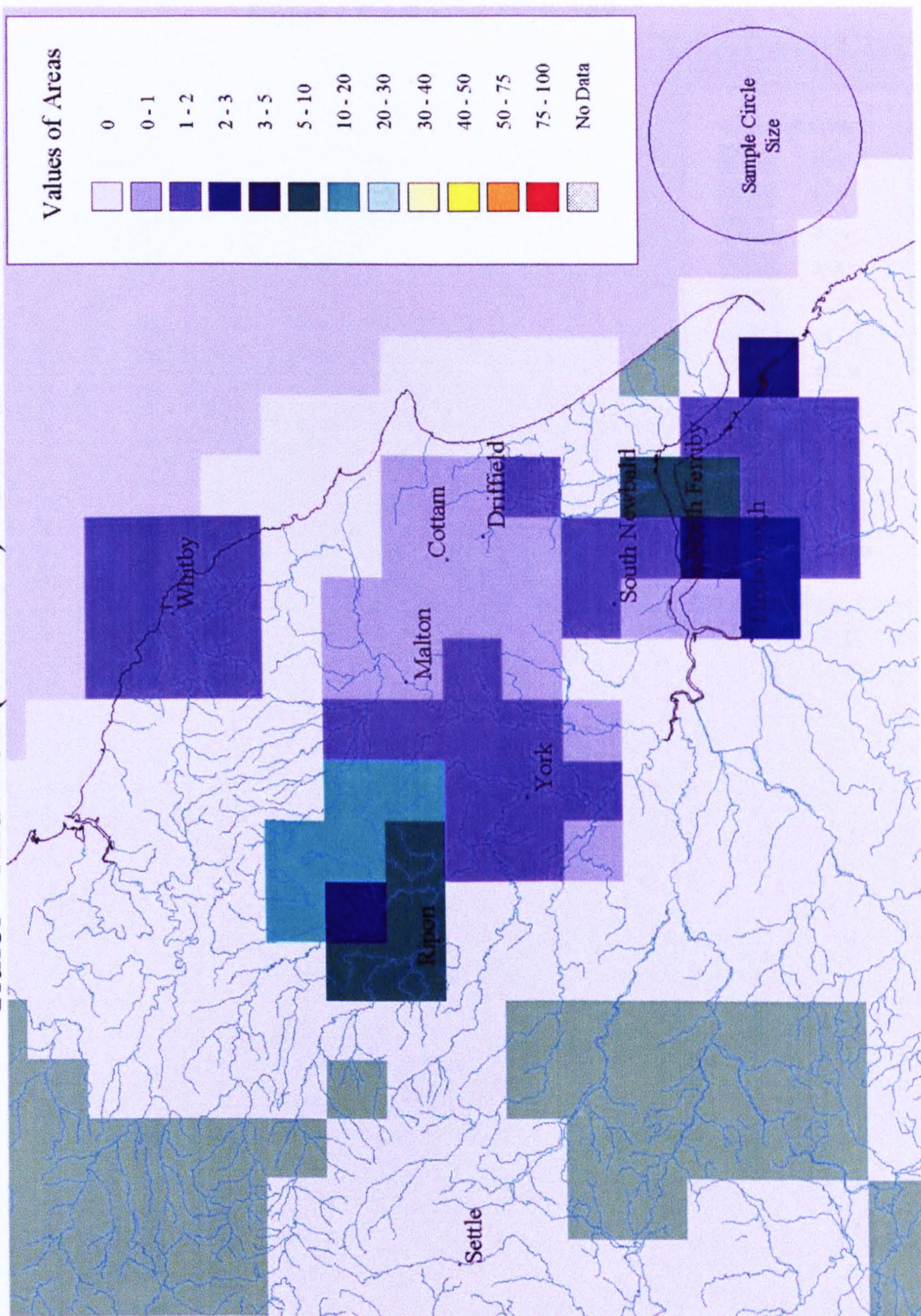
The coastline and rivers shown on this map is based on copyright digital map data owned and supplied by HarperCollinsCartographic and is used with permission.

Northumbrian FCD Analysis For EMC Search: State - Northumbria (600-867) Ruler - Aldfrith (685-704) - Deira View



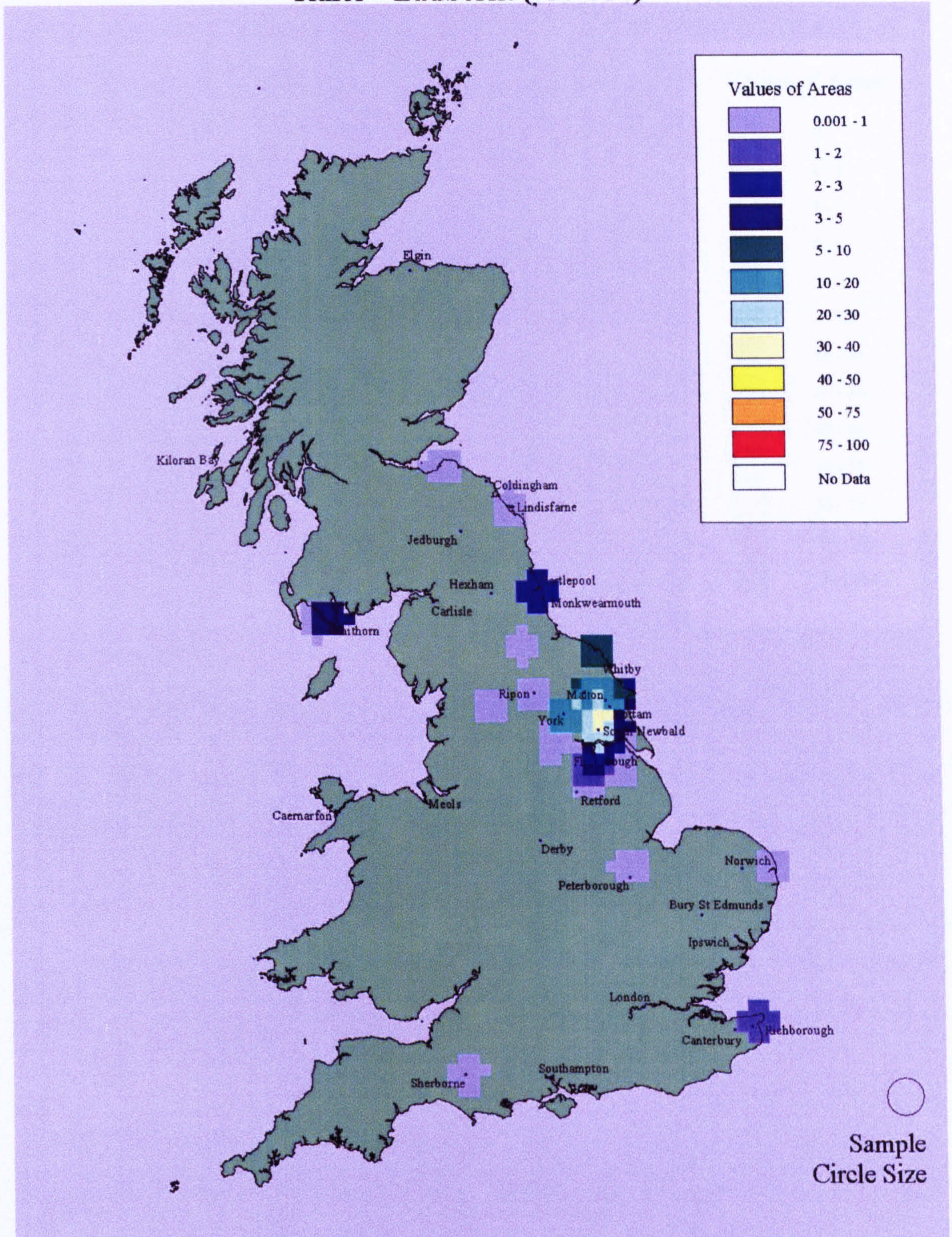
The coastline and rivers shown on this map is based on copyright digital map data owned and supplied by HarperCollinsCartographic and is used with permission.

Total FCD Analysis For EMC Search: State - Northumbria (600-867) Ruler - Aldfrith (685-704) - Deira View



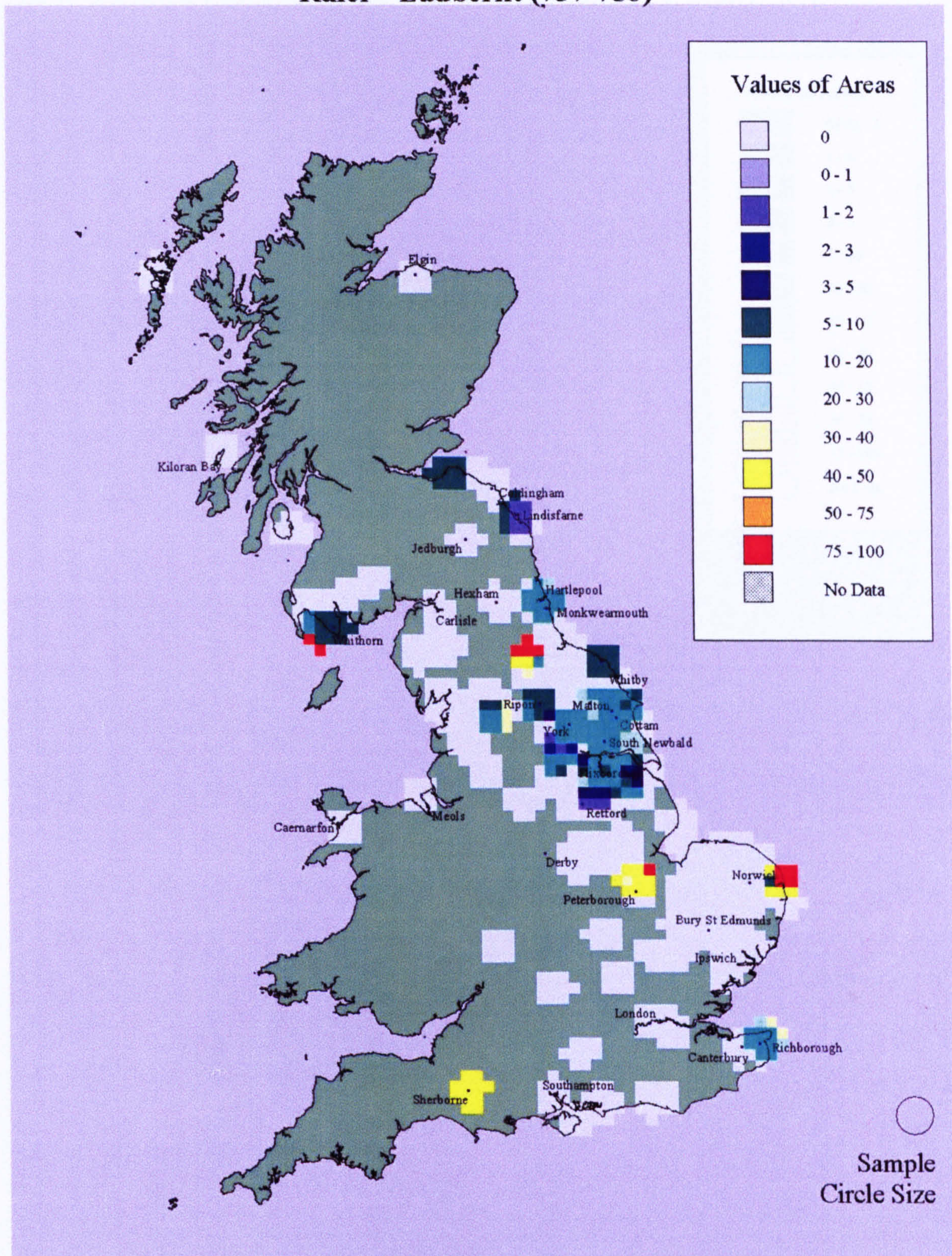
The coastline and rivers shown on this map is based on copyright digital map data owned and supplied by HarperCollinsCartographic and is used with permission.

**RCD Analysis For EMC Search:
State - Northumbria (600-867)
Ruler - Eadberht (737-758)**



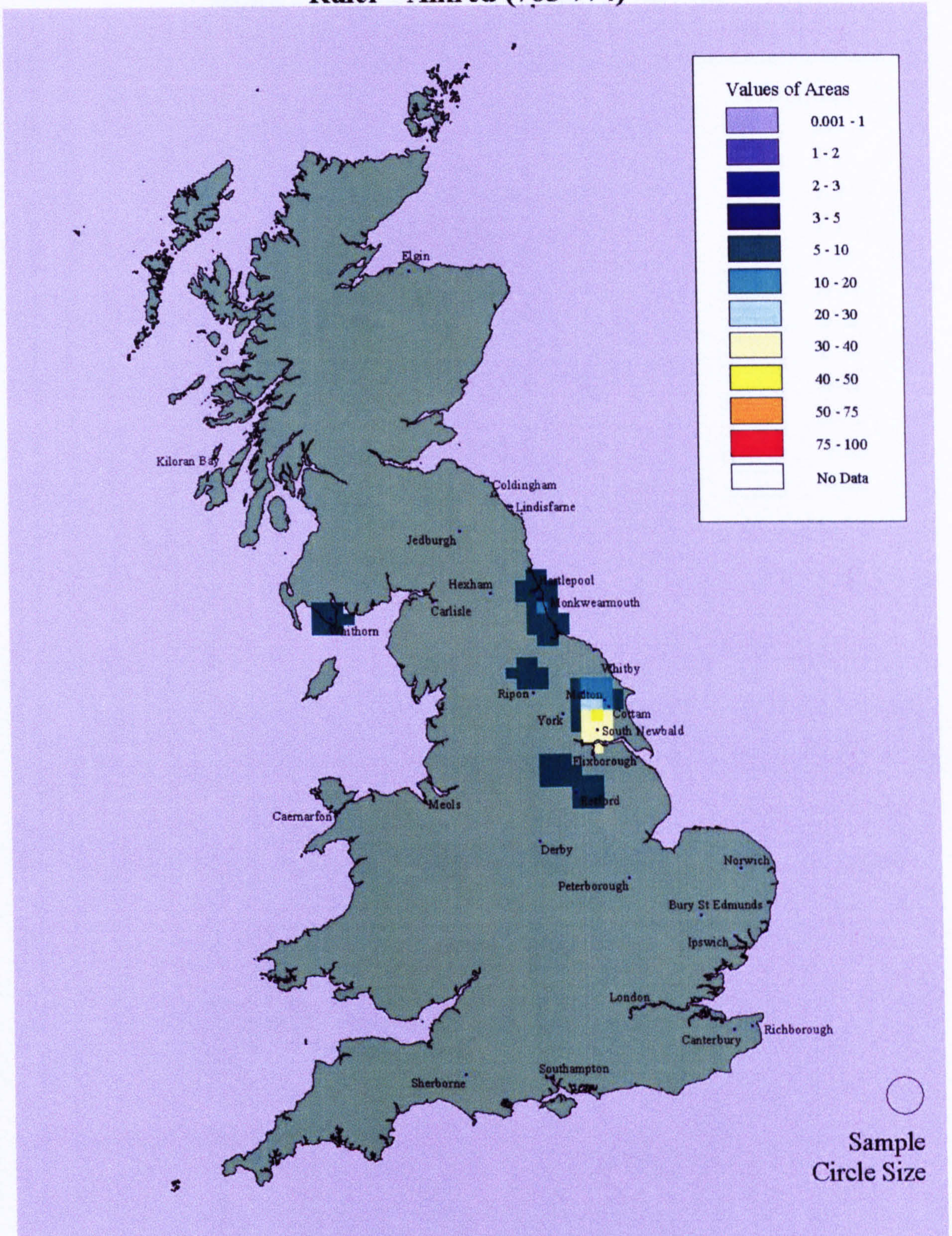
The coastline shown on this map is based on copyright digital map data owned and supplied by HarperCollinsCartographic and is used with permission.

**Northumbrian FCD Analysis For EMC Search:
State - Northumbria (600-867)
Ruler - Eadberht (737-758)**



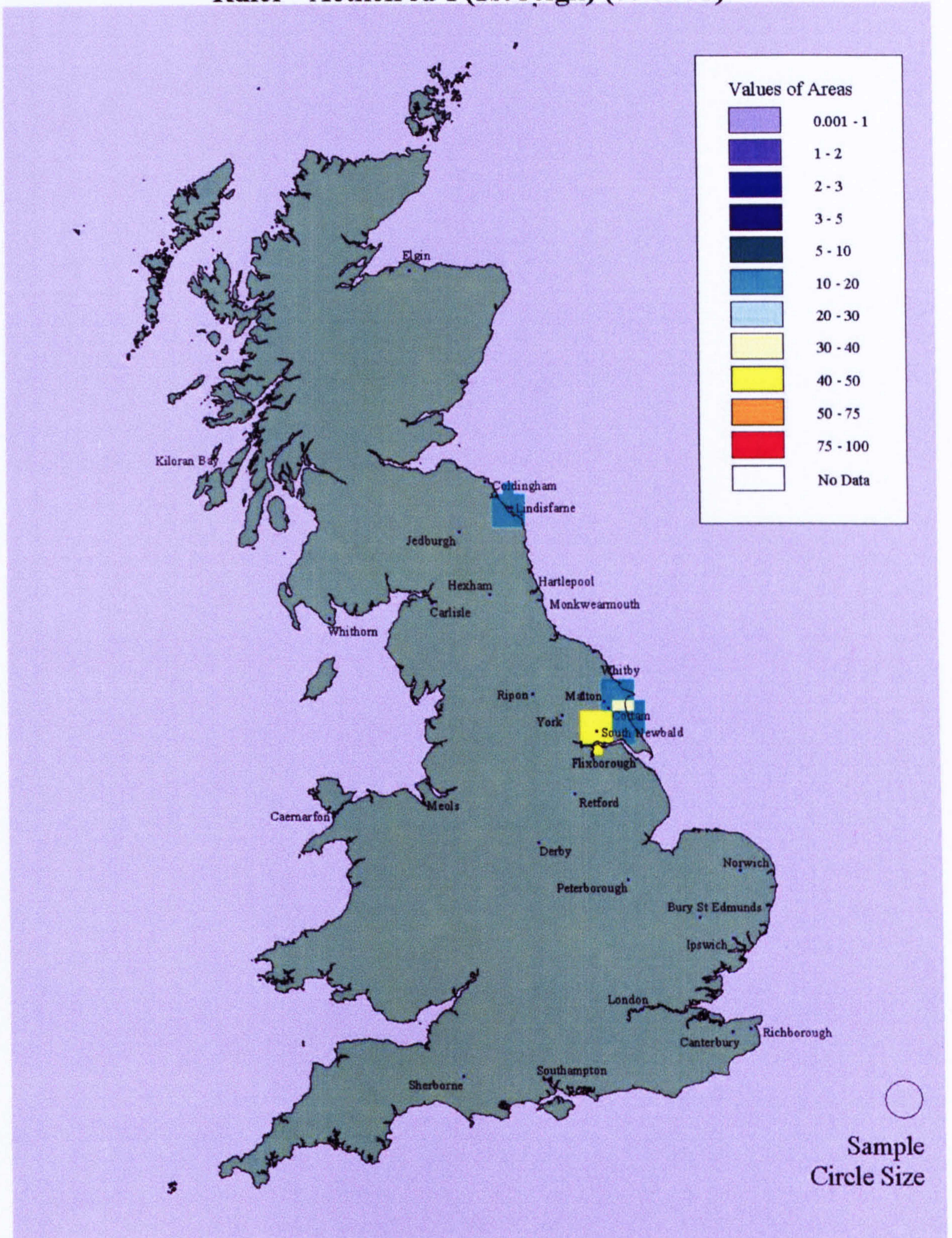
The coastline shown on this map is based on copyright digital map data owned and supplied by HarperCollinsCartographic and is used with permission.

**RCD Analysis For EMC Search:
State - Northumbria (600-867)
Ruler - Alhred (765-774)**



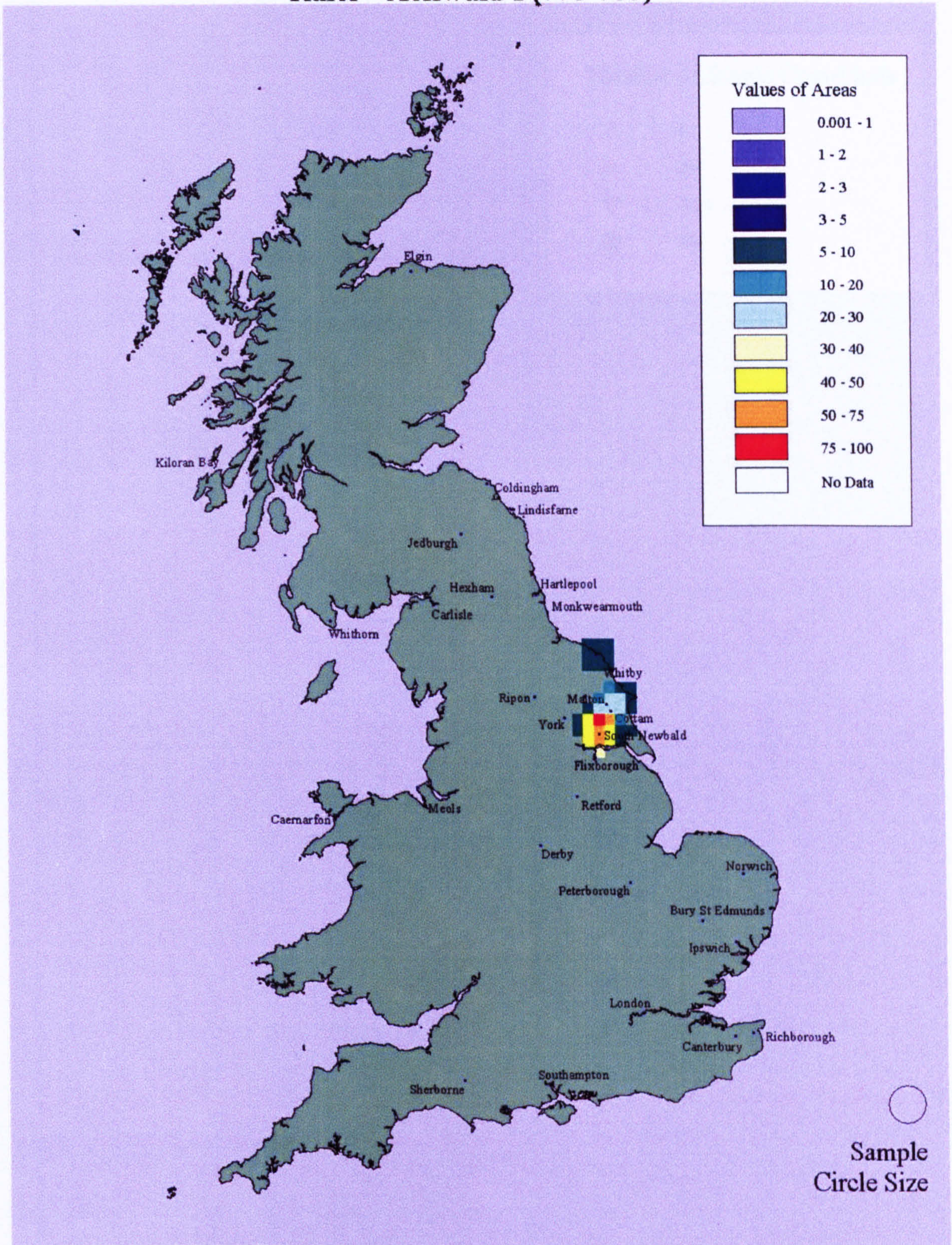
The coastline shown on this map is based on copyright digital map data owned and supplied by HarperCollinsCartographic and is used with permission.

**RCD Analysis For EMC Search:
State - Northumbria (600-867)
Ruler - Aethelred I (1st reign) (774-778)**



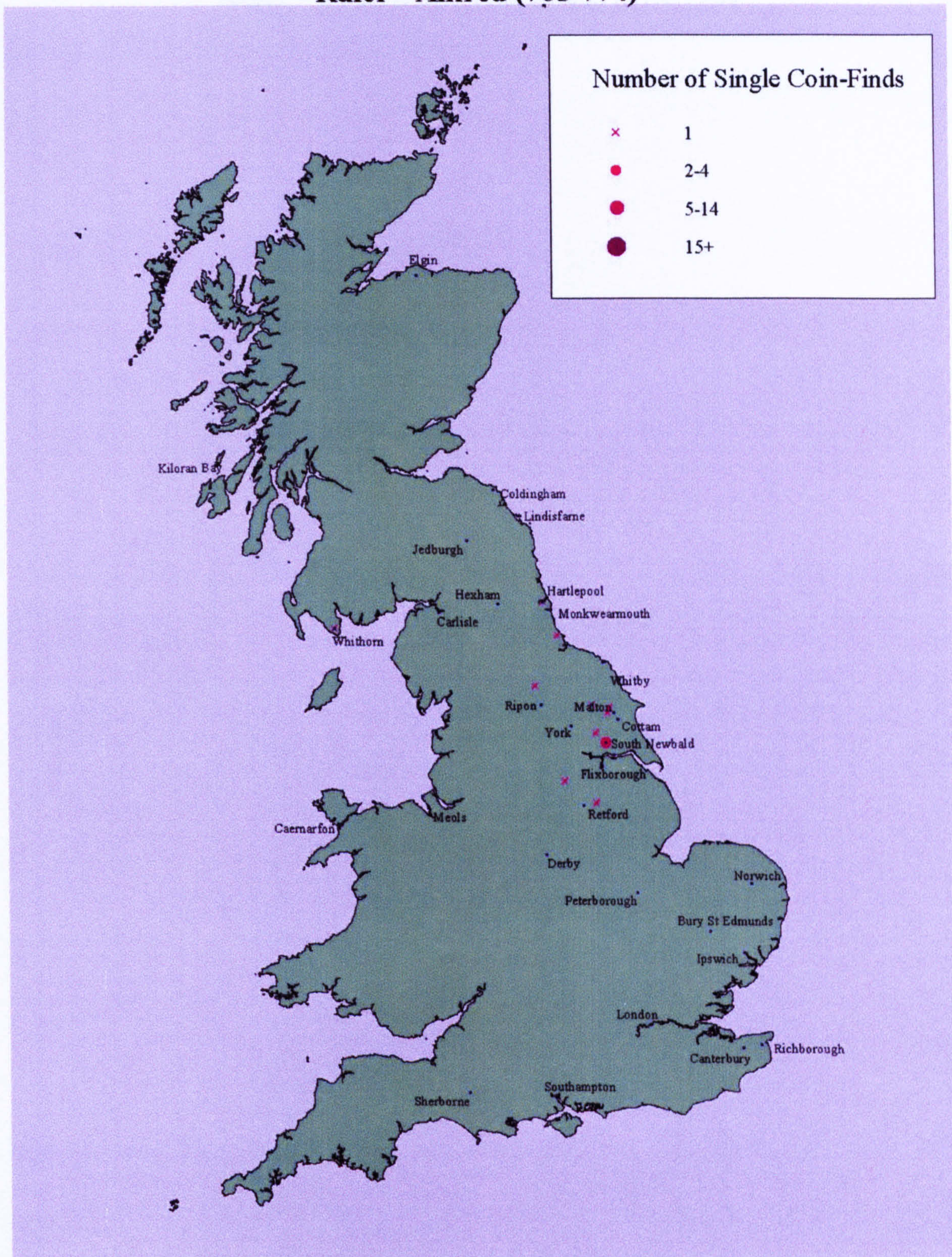
The coastline shown on this map is based on copyright digital map data owned and supplied by HarperCollinsCartographic and is used with permission.

**RCD Analysis For EMC Search:
State - Northumbria (600-867)
Ruler - Aelfwald I (778-788)**



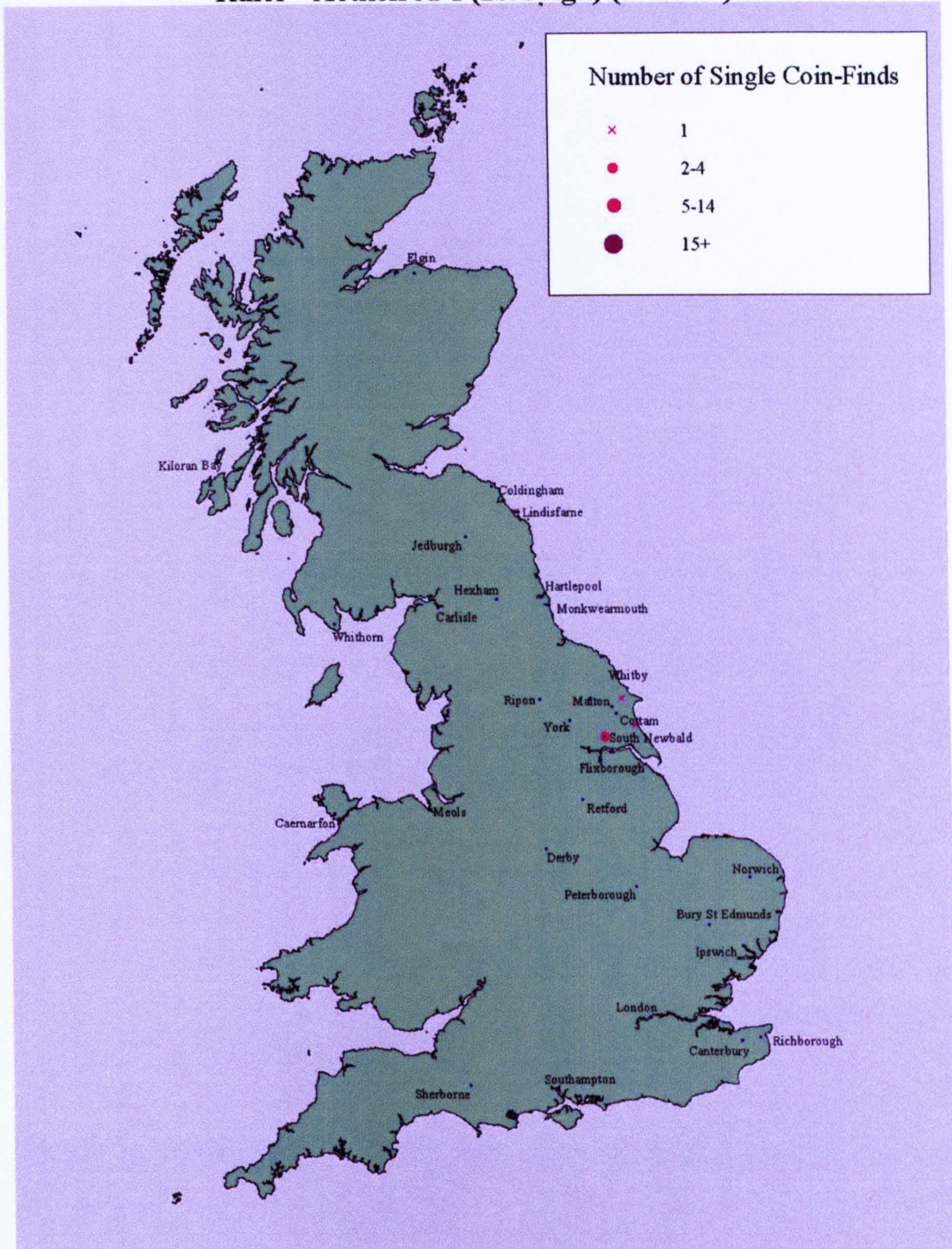
The coastline shown on this map is based on copyright digital map data owned and supplied by HarperCollinsCartographic and is used with permission.

**Simple Distribution For EMC Search:
State - Northumbria (600-867)
Ruler - Alhred (765-774)**



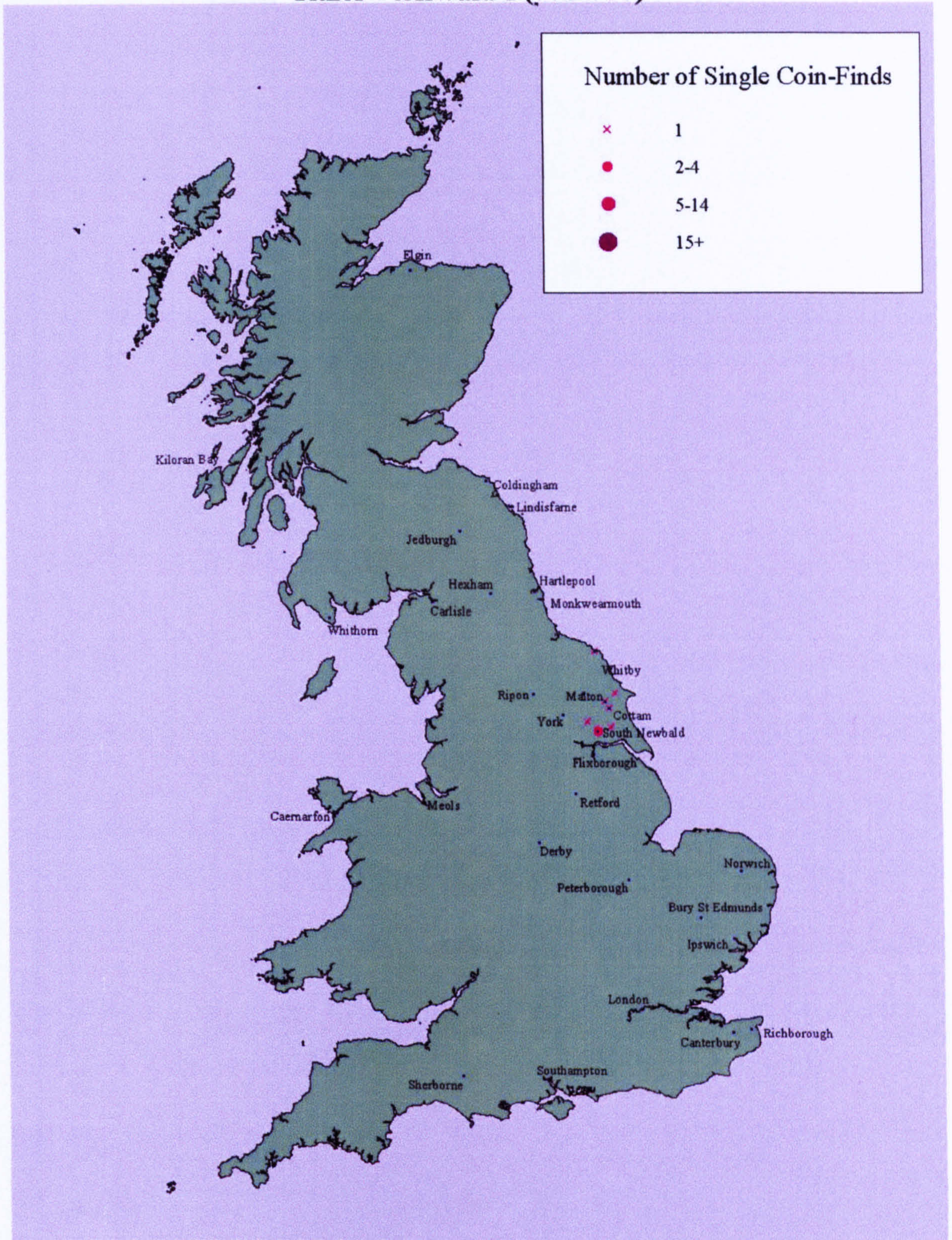
The coastline shown on this map is based on copyright digital map data owned and supplied by HarperCollinsCartographic and is used with permission.

**Simple Distribution For EMC Search:
 State - Northumbria (600-867)
 Ruler - Aethelred I (1st reign) (774-778)**



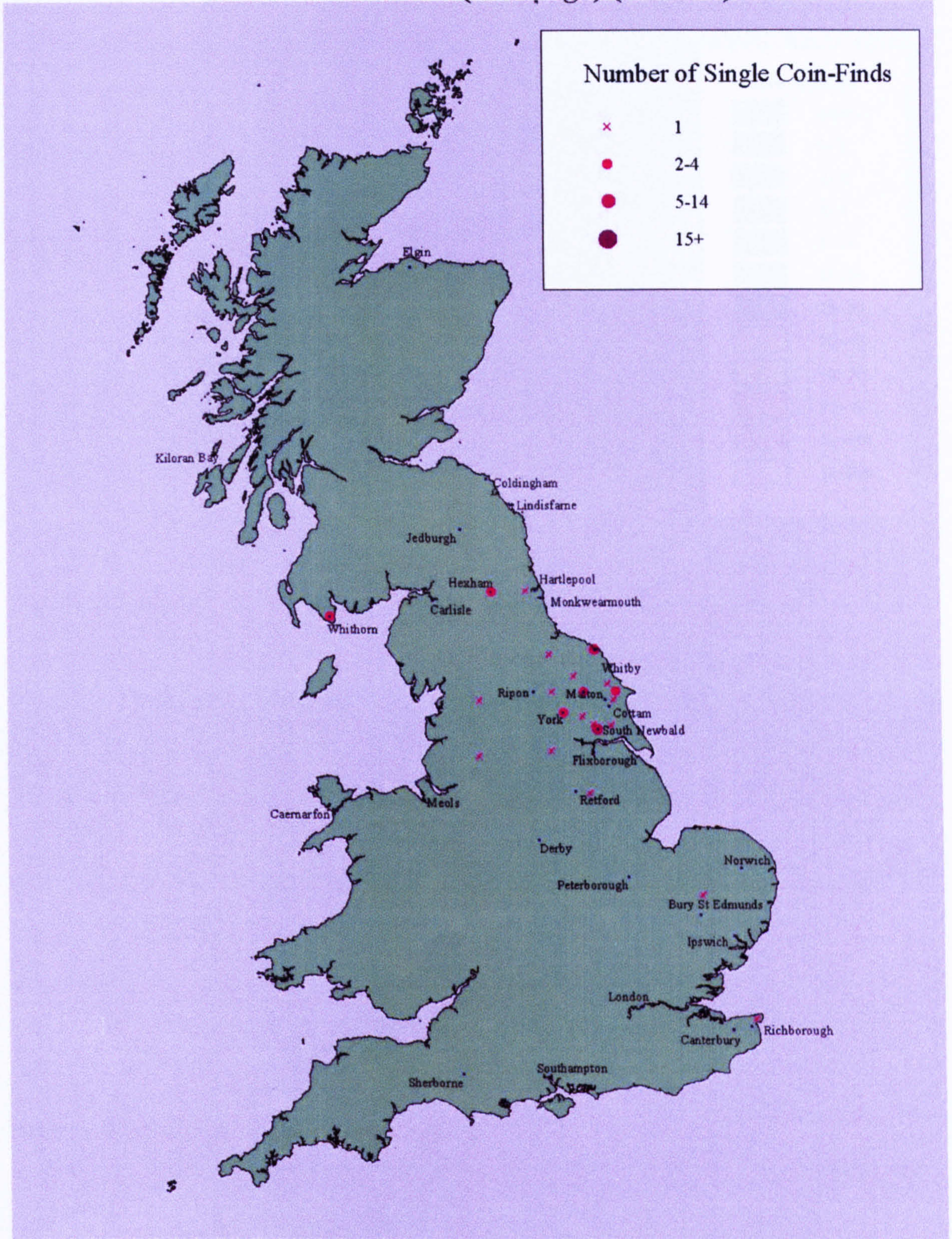
The coastline shown on this map is based on copyright digital map data owned and supplied by HarperCollinsCartographic and is used with permission.

**Simple Distribution For EMC Search:
State - Northumbria (600-867)
Ruler - Ælfwald I (778-788)**



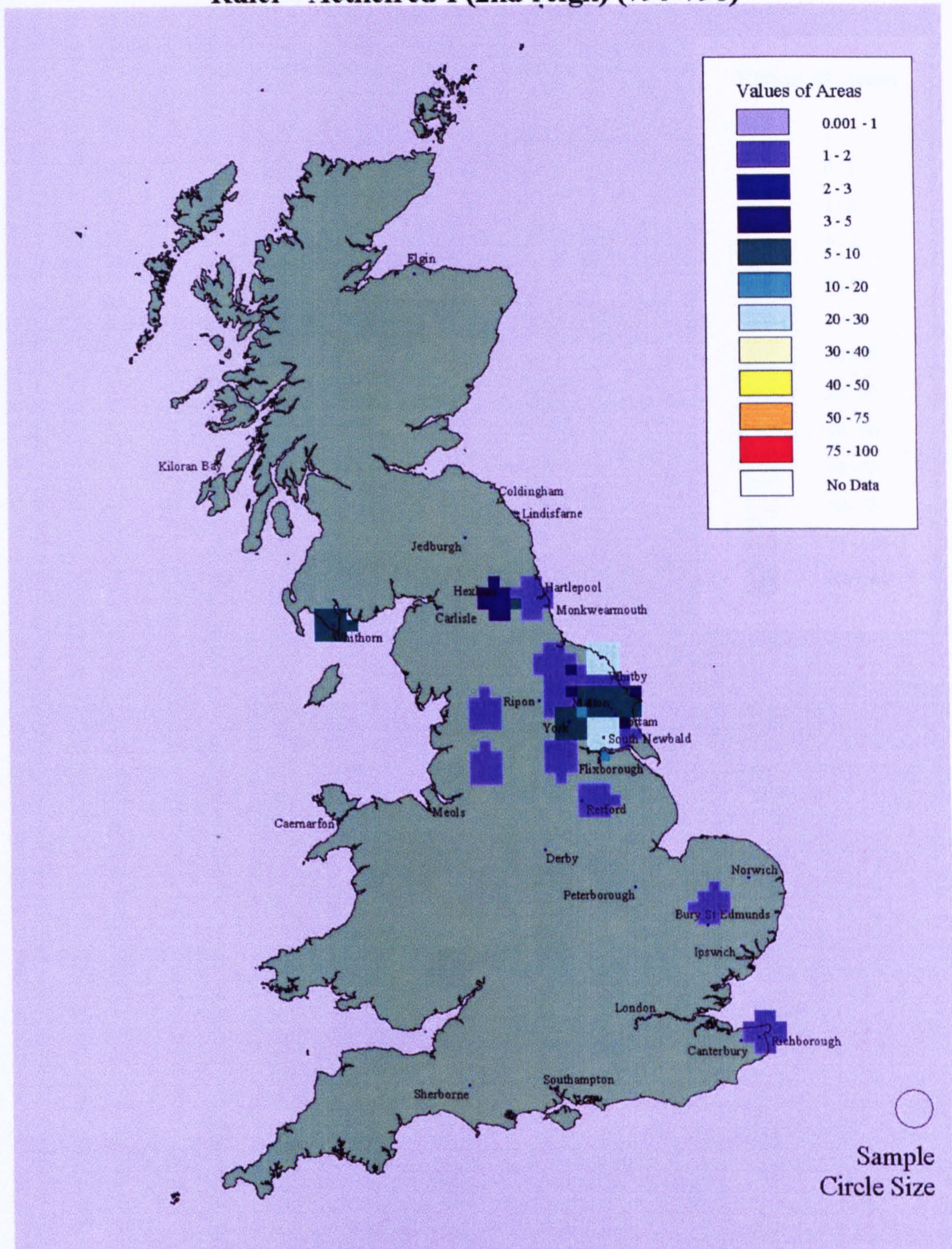
The coastline shown on this map is based on copyright digital map data owned and supplied by HarperCollinsCartographic and is used with permission.

**Simple Distribution For EMC Search:
State - Northumbria (600-867)
Ruler - Aethelred I (2nd reign) (790-796)**



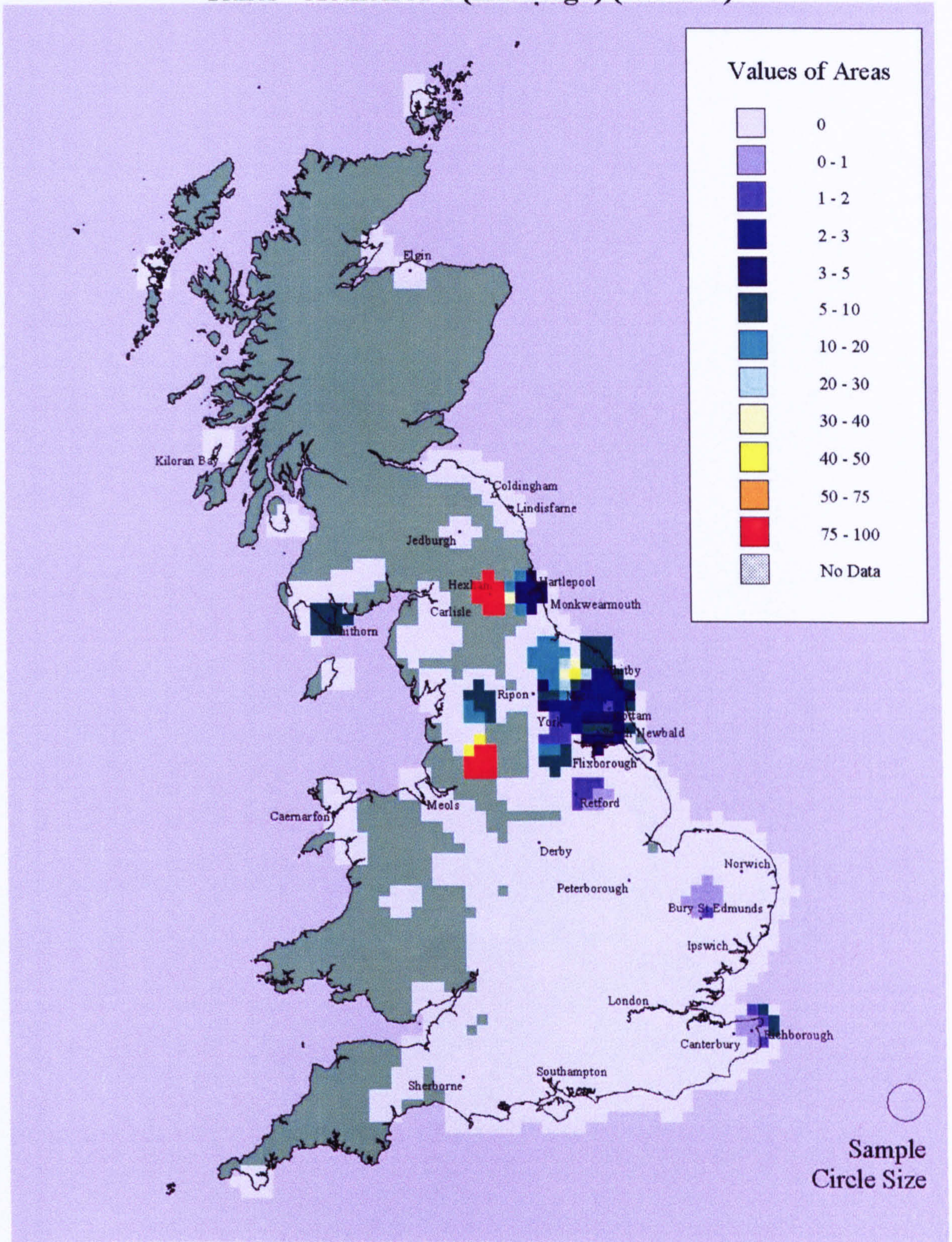
The coastline shown on this map is based on copyright digital map data owned and supplied by HarperCollinsCartographic and is used with permission.

**RCD Analysis For EMC Search:
State - Northumbria (600-867)
Ruler - Aethelred I (2nd reign) (790-796)**



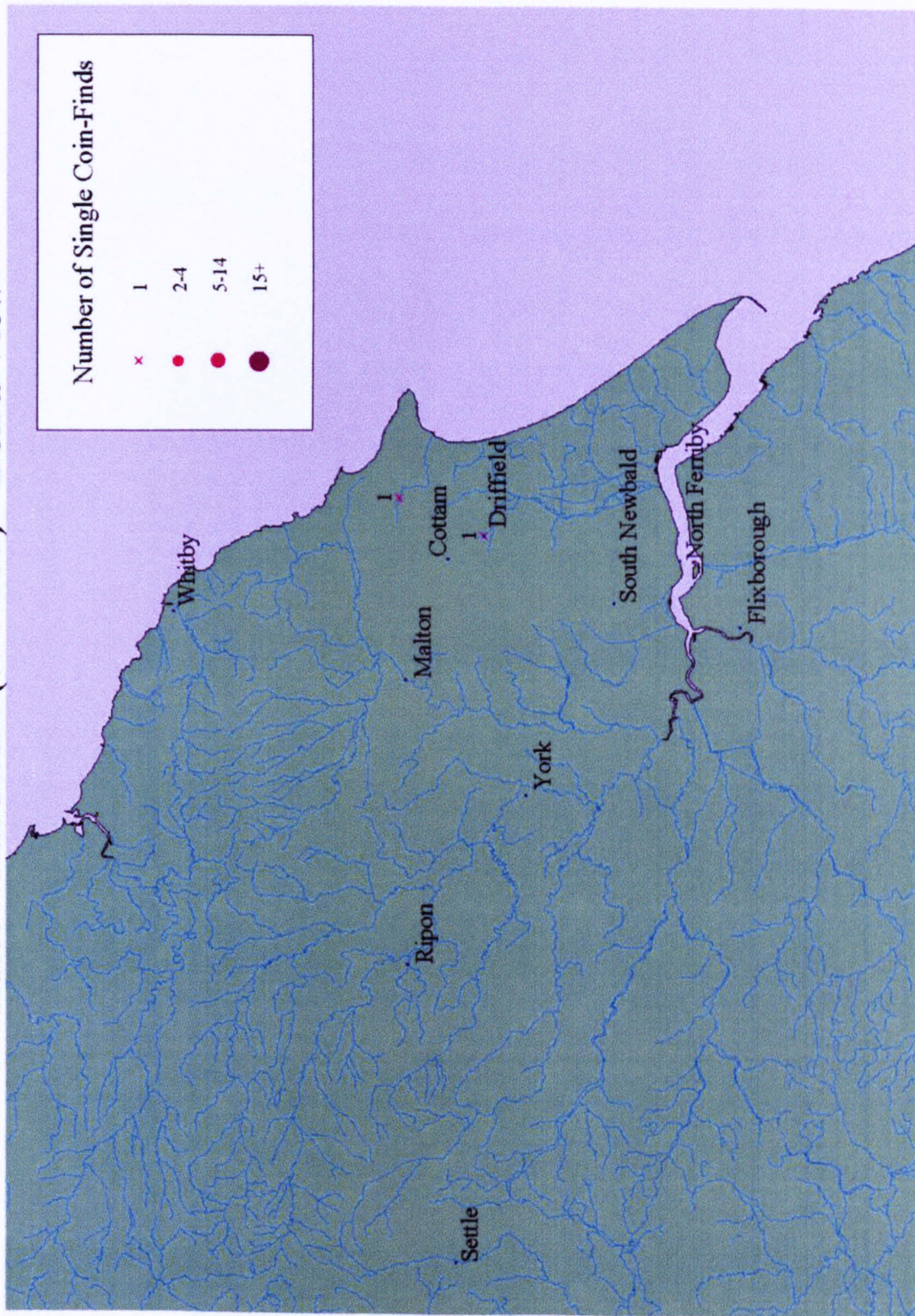
The coastline shown on this map is based on copyright digital map data owned and supplied by HarperCollinsCartographic and is used with permission.

**Total FCD Analysis For EMC Search:
State - Northumbria (600-867)
Ruler - Aethelred I (2nd reign) (790-796)**



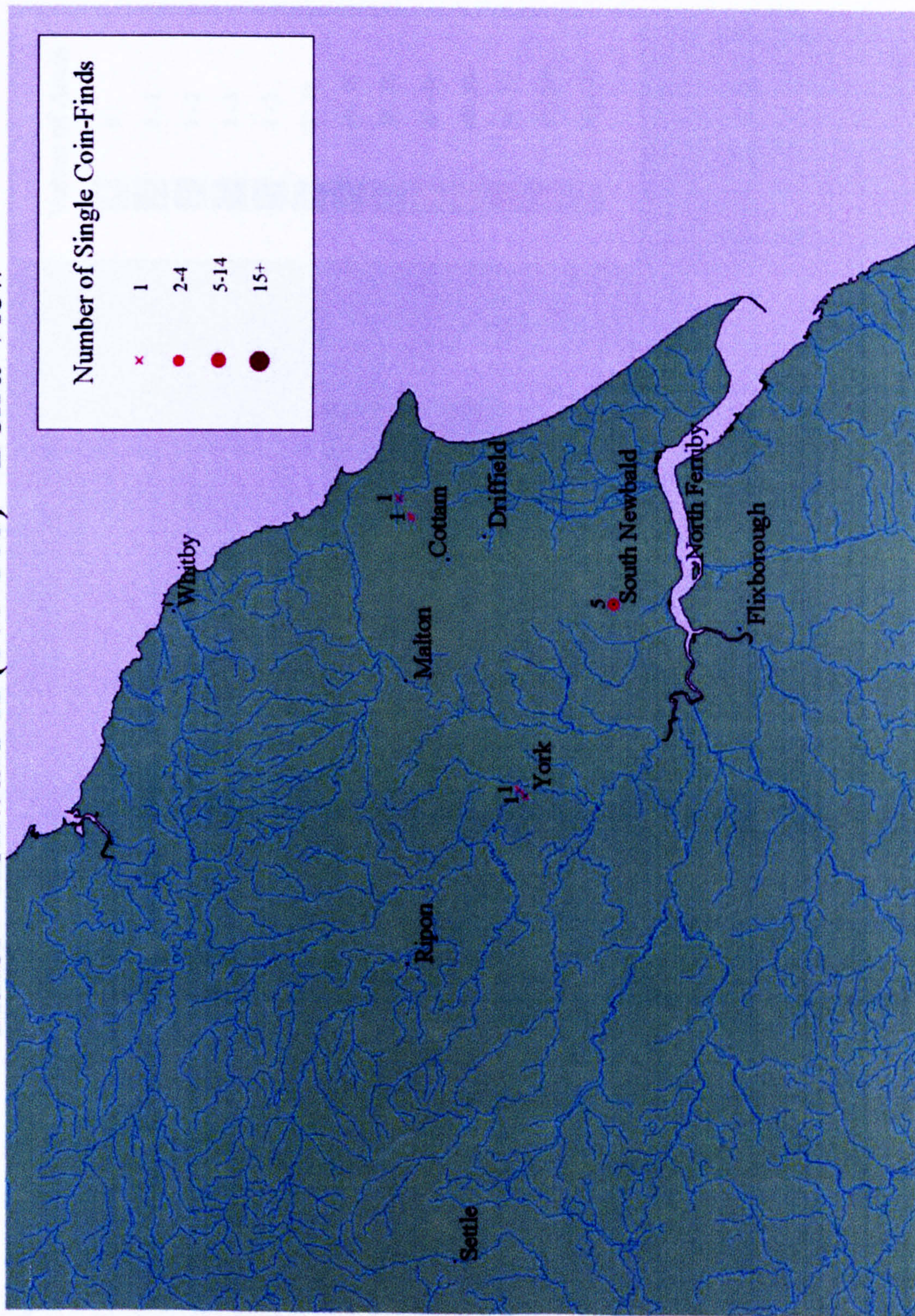
The coastline shown on this map is based on copyright digital map data owned and supplied by HarperCollinsCartographic and is used with permission.

Simple Distribution For EMC Search: State - Northumbria (600-867) Ruler - Eardwulf (796-806) - Deira View



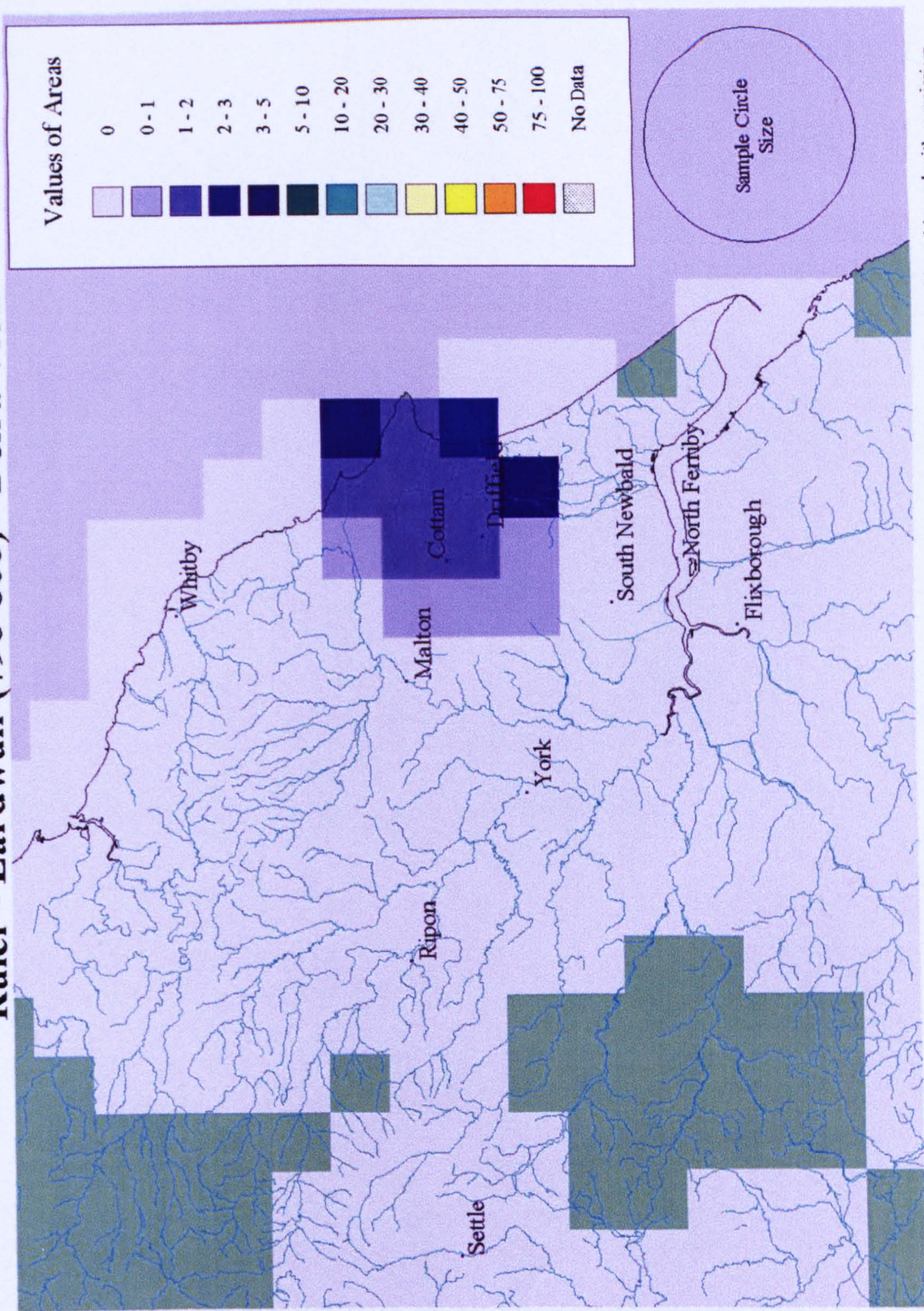
The coastline and rivers shown on this map is based on copyright digital map data owned and supplied by HarperCollinsCartographic and is used with permission.

Simple Distribution For EMC Search: State - Northumbria (600-867) Ruler - Aelfwald II (806-808) - Deira View



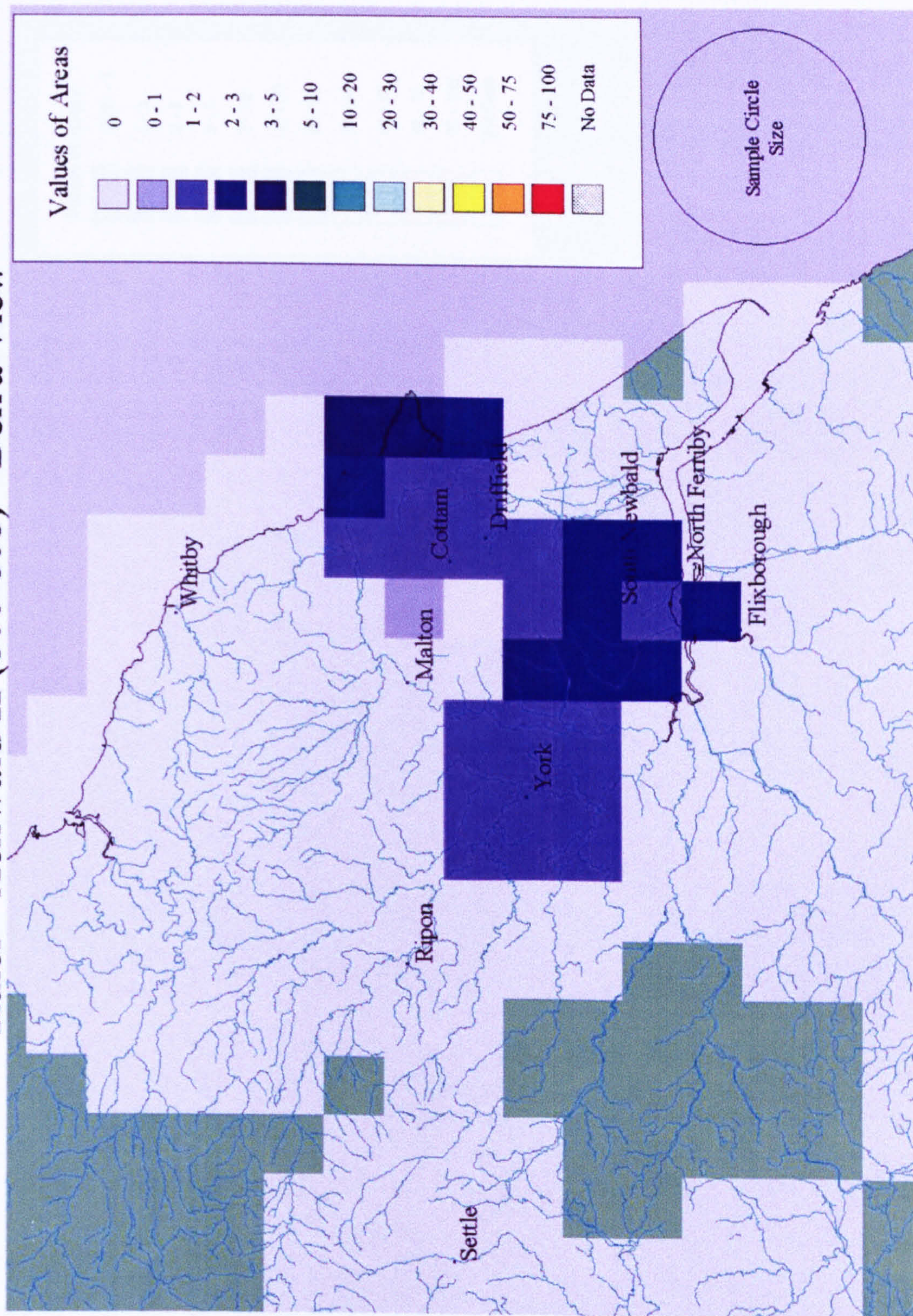
The coastline and rivers shown on this map is based on copyright digital map data owned and supplied by HarperCollinsCartographic and is used with permission.

Northumbrian FCD Analysis For EMC Search: State - Northumbria (600-867) Ruler - Eardwulf (796-806) - Deira View



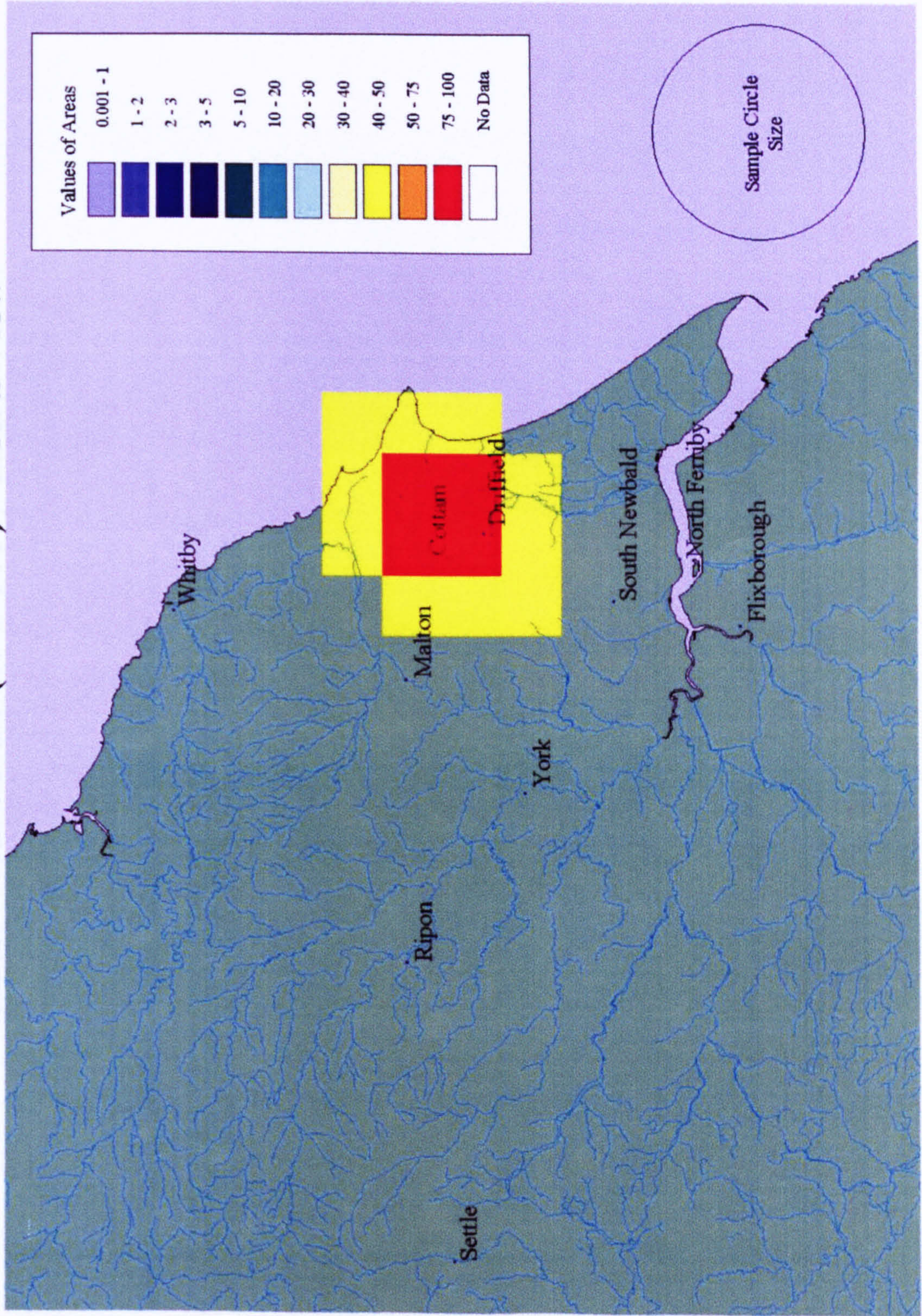
The coastline and rivers shown on this map is based on copyright digital map data owned and supplied by HarperCollinsCartographic and is used with permission.

Northumbrian FCD Analysis For EMC Search: State - Northumbria (600-867) Ruler - Aelfwald II (806-808) - Deira View



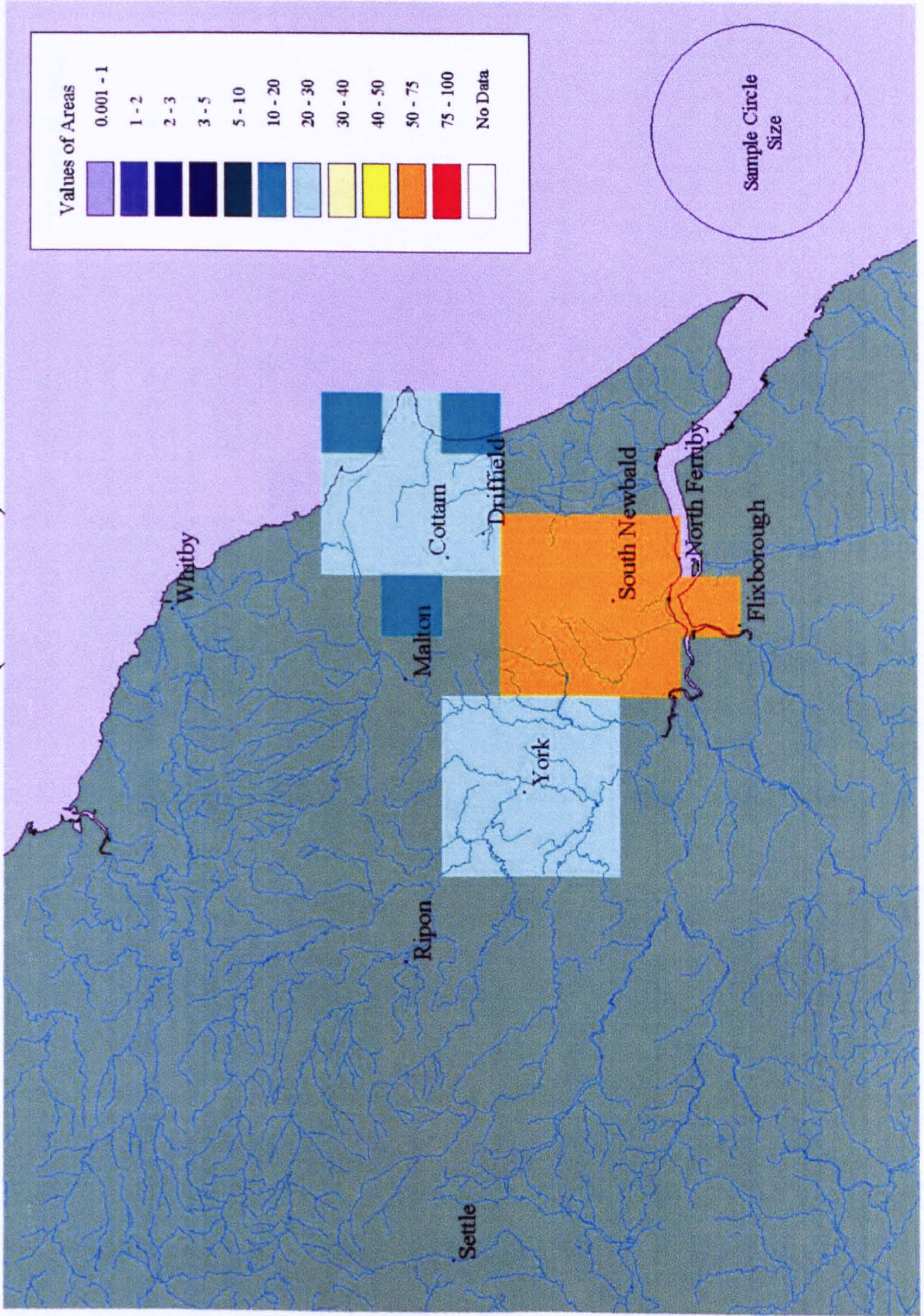
The coastline and rivers shown on this map is based on copyright digital map data owned and supplied by HarperCollinsCartographic and is used with permission.

RCD Analysis For EMC Search: State - Northumbria (600-867) Ruler - Eardwulf (796-806) - Deira View




The coastline and rivers shown on this map is based on copyright digital map data owned and supplied by HarperCollinsCartographic and is used with permission.

RCD Analysis For EMC Search: State - Northumbria (600-867) Ruler - Aelfwald II (806-808) - Deira View




The coastline and rivers shown on this map is based on copyright digital map data owned and supplied by HarperCollinsCartographic and is used with permission.

Total FCD Analysis For EMC Search: State - Northumbria (600-867) Ruler - Eanred (810-840) - Deira View



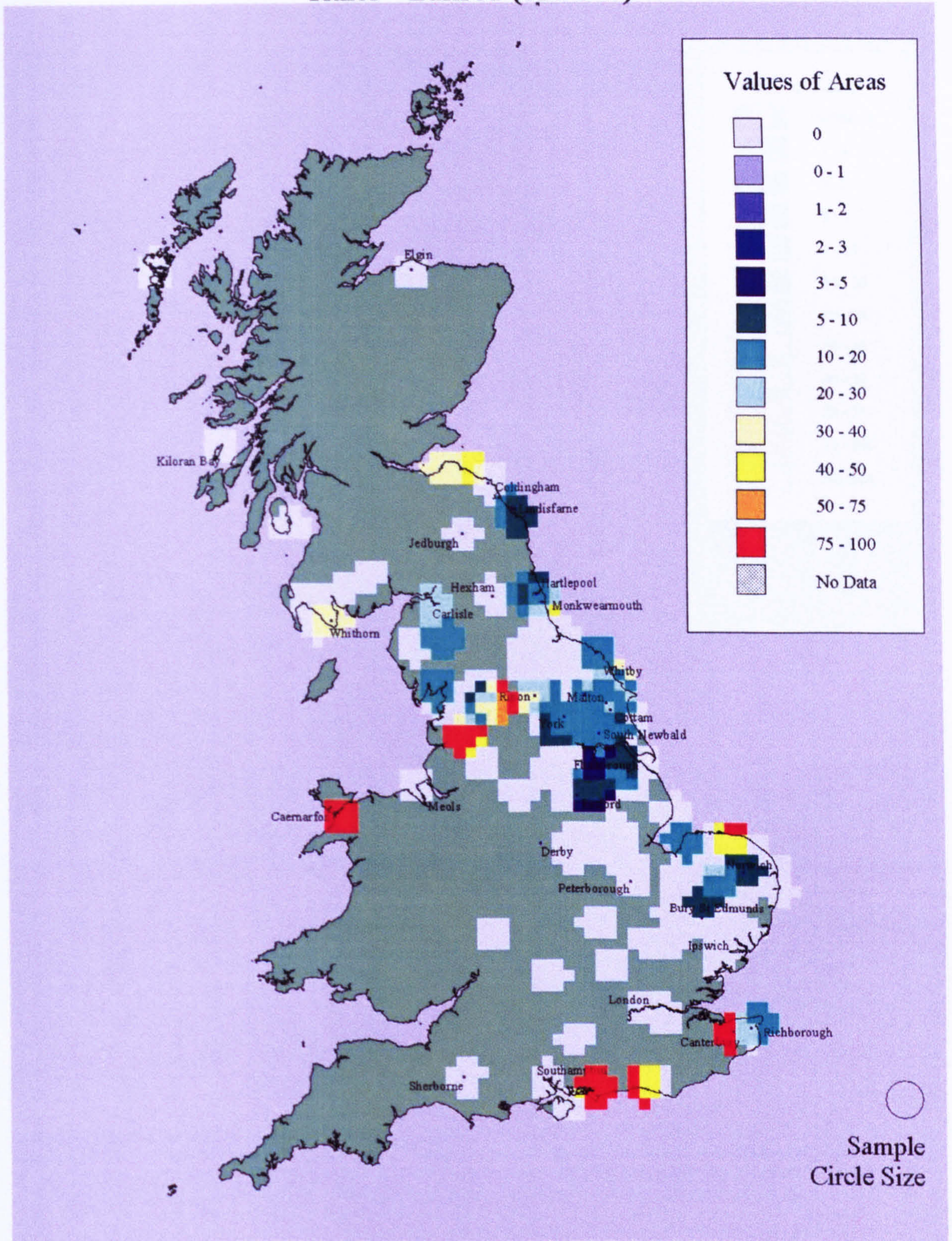
The coastline and rivers shown on this map is based on copyright digital map data owned and supplied by HarperCollinsCartographic and is used with permission.

Northumbrian FCD Analysis For EMC Search: State - Northumbria (600-867) Ruler - Eanred (810-840) - Deira View



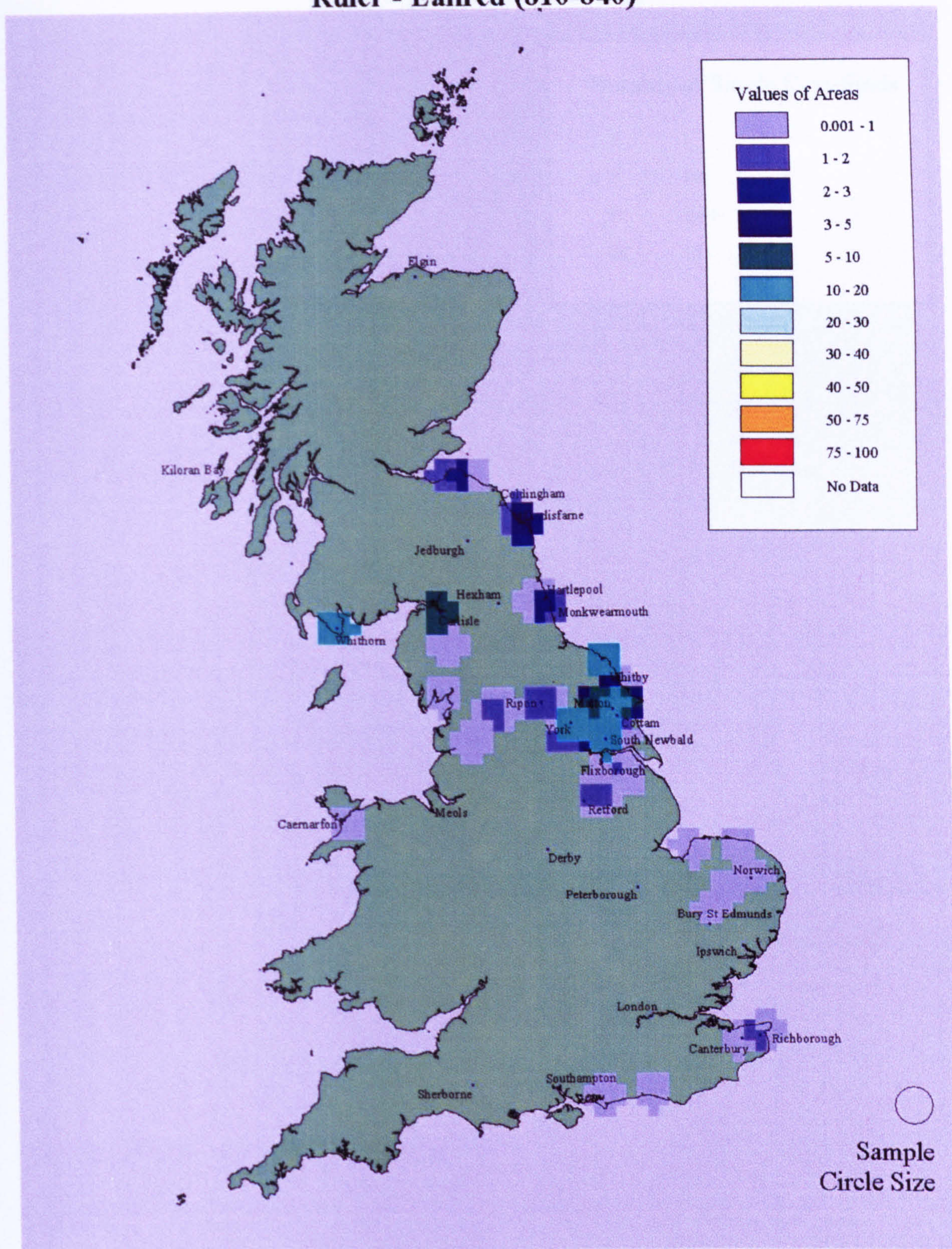
The coastline and rivers shown on this map is based on copyright digital map data owned and supplied by HarperCollinsCartographic and is used with permission.

**Northumbrian FCD Analysis For EMC Search:
State - Northumbria (600-867)
Ruler - Eanred (810-840)**



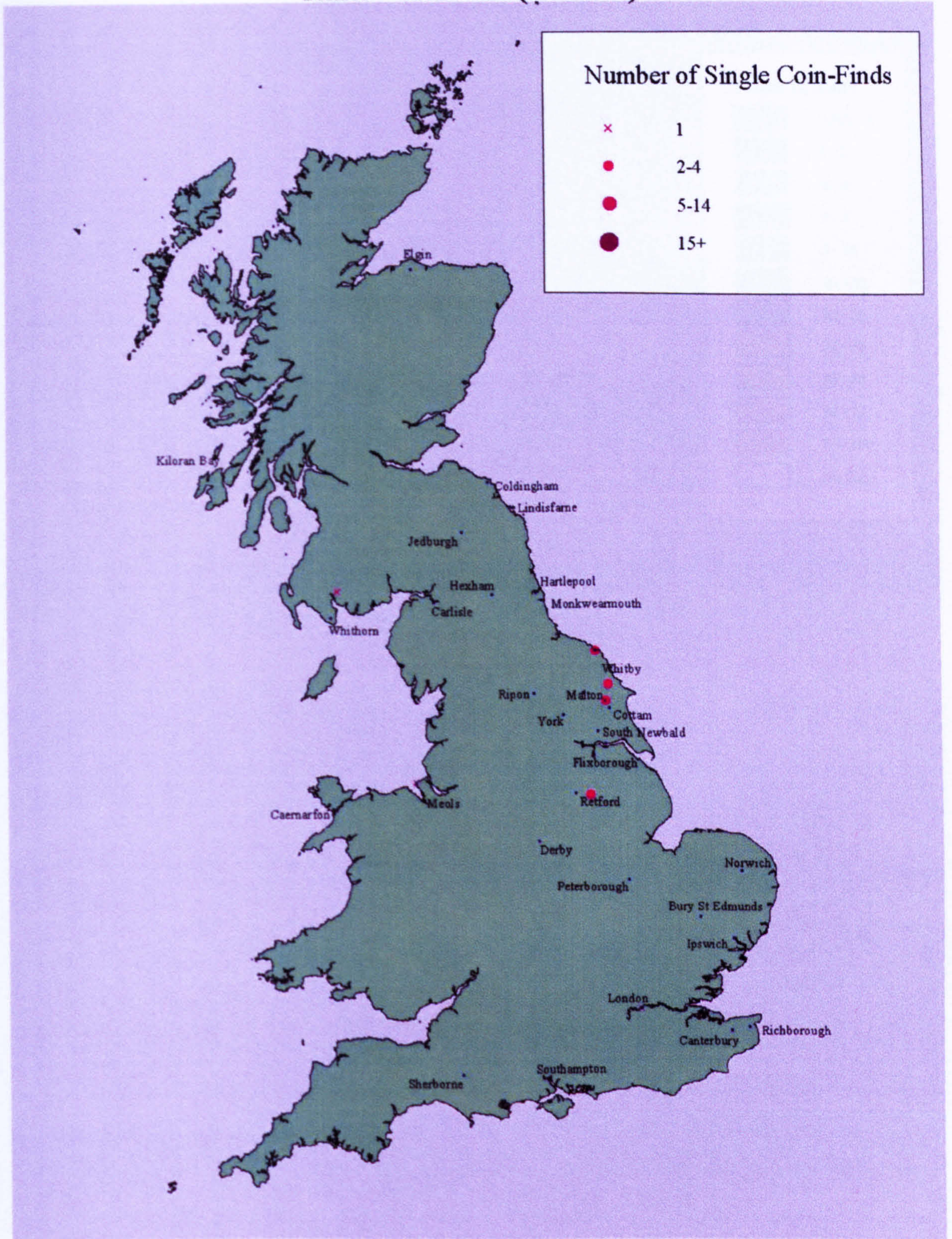
The coastline shown on this map is based on copyright digital map data owned and supplied by HarperCollinsCartographic and is used with permission.

**RCD Analysis For EMC Search:
State - Northumbria (600-867)
Ruler - Eanred (810-840)**



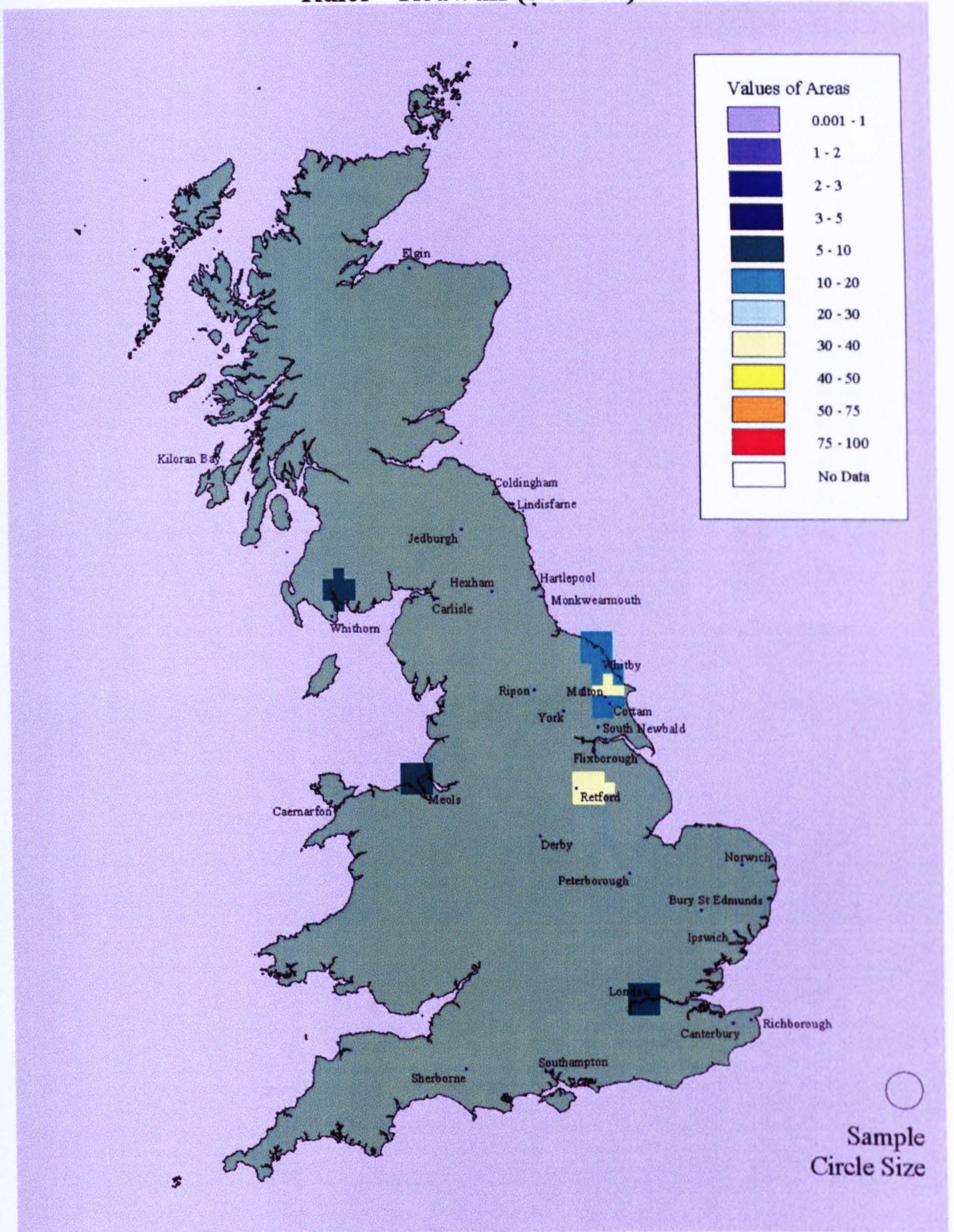
The coastline shown on this map is based on copyright digital map data owned and supplied by HarperCollinsCartographic and is used with permission.

**Simple Distribution For EMC Search:
State - Northumbria (600-867)
Ruler - Redwulf (844-844)**



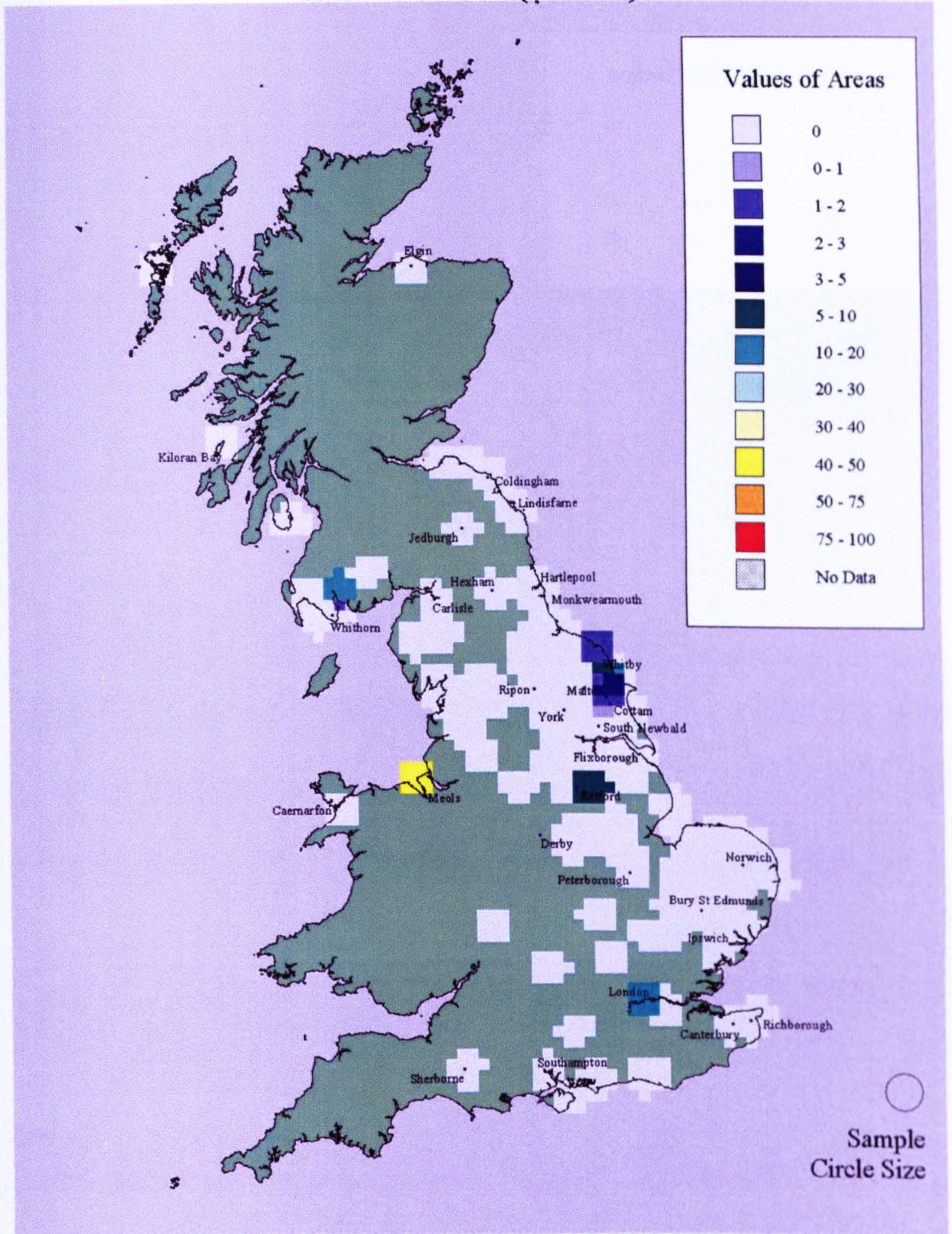
The coastline shown on this map is based on copyright digital map data owned and supplied by HarperCollinsCartographic and is used with permission.

**RCD Analysis For EMC Search:
State - Northumbria (600-867)
Ruler - Redwulf (844-844)**



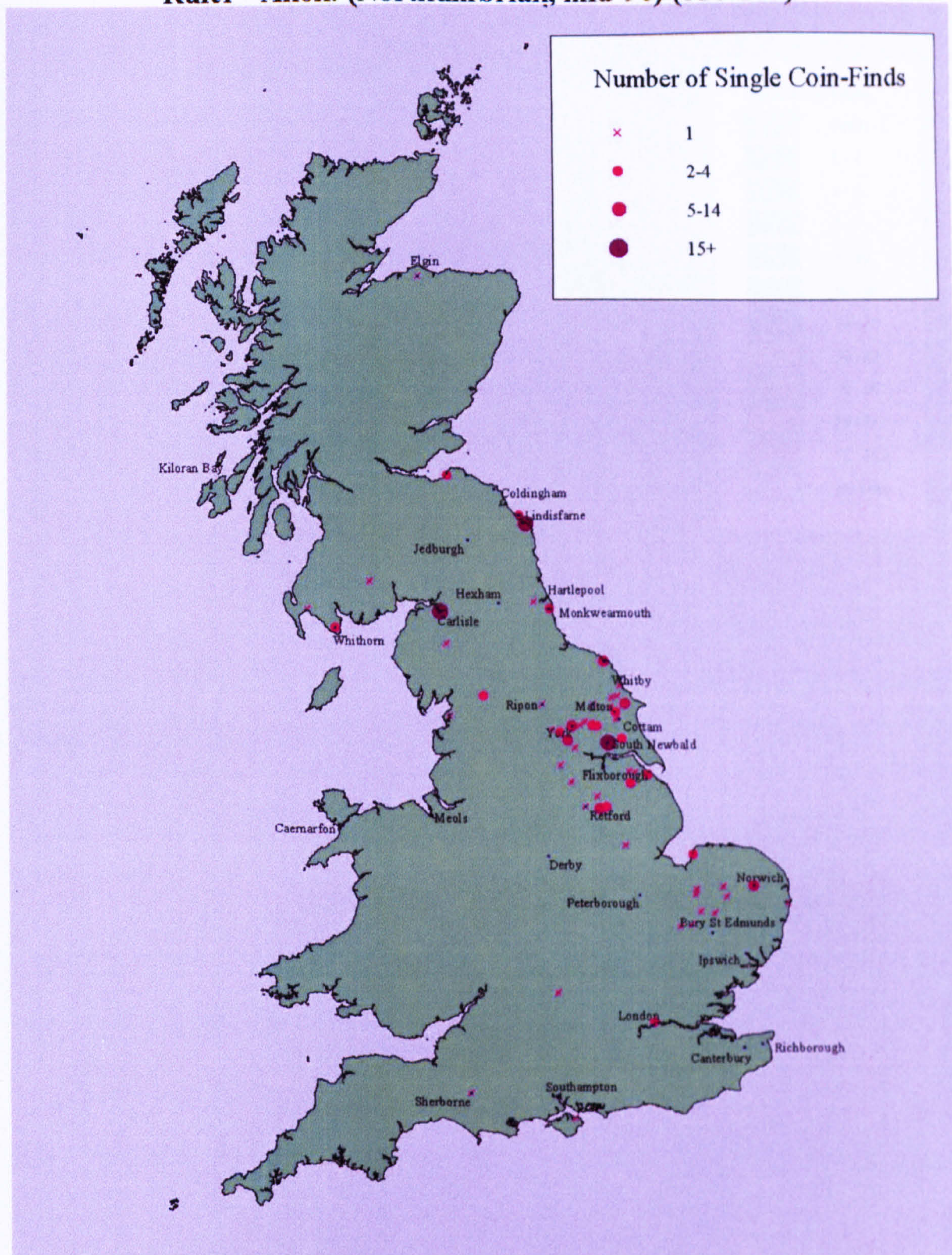
The coastline shown on this map is based on copyright digital map data owned and supplied by HarperCollinsCartographic and is used with permission.

**Northumbrian FCD Analysis For EMC Search:
State - Northumbria (600-867)
Ruler - Redwulf (844-844)**



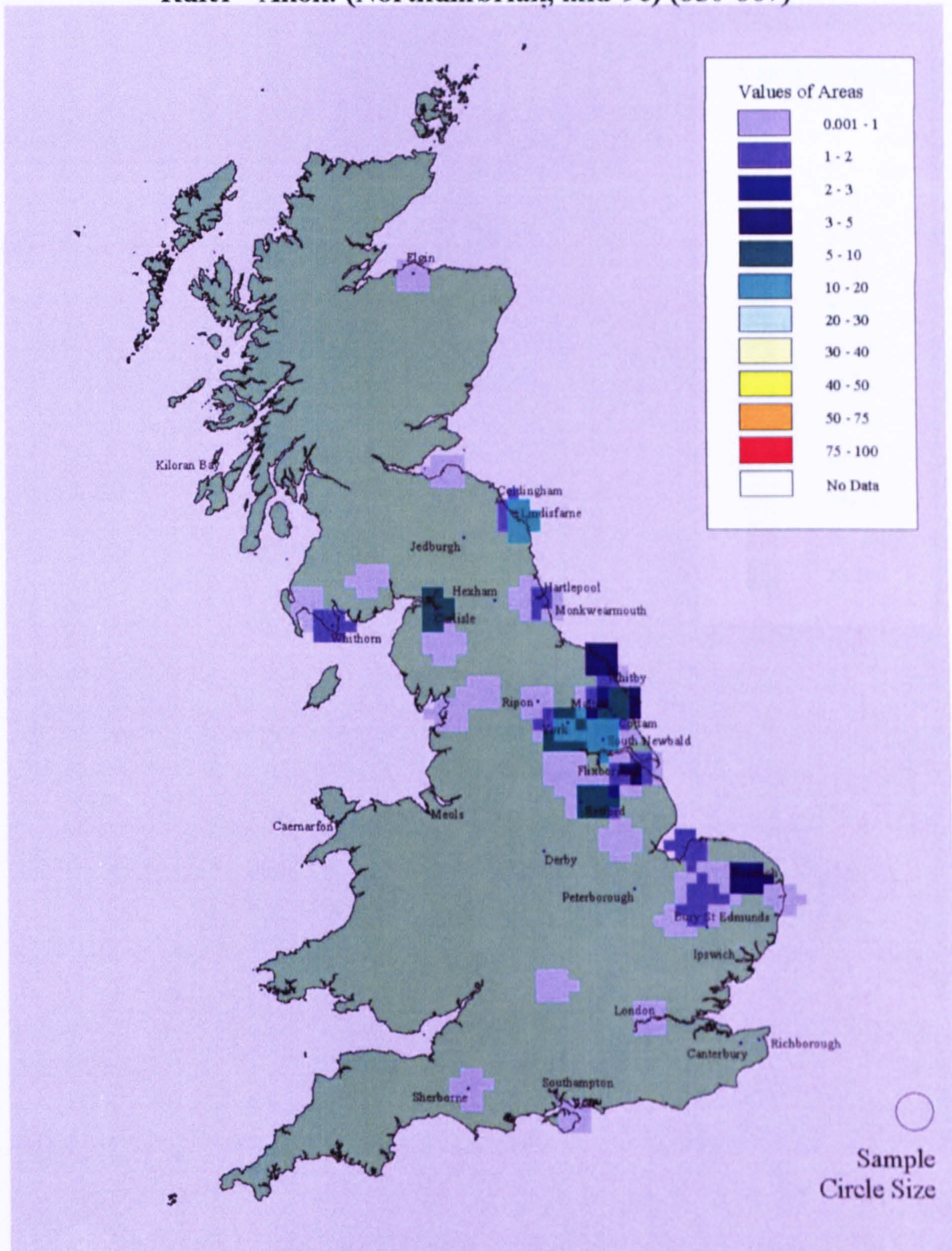
The coastline shown on this map is based on copyright digital map data owned and supplied by HarperCollinsCartographic and is used with permission.

**Simple Distribution For EMC Search:
State - Northumbria (600-867)
Ruler - Anon. (Northumbrian, mid-9c) (850-867)**



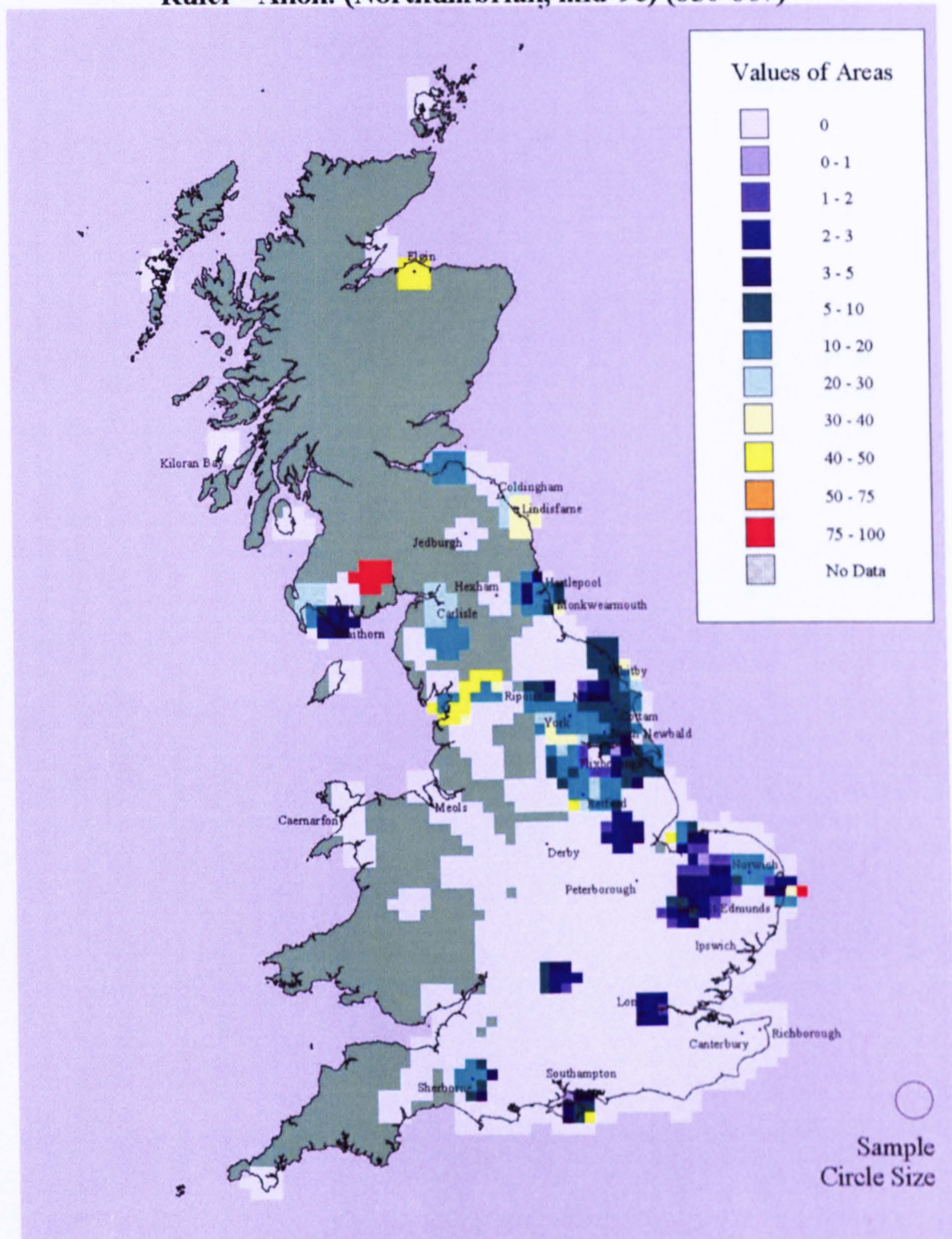
The coastline shown on this map is based on copyright digital map data owned and supplied by HarperCollinsCartographic and is used with permission.

**RCD Analysis For EMC Search:
State - Northumbria (600-867)
Ruler - Anon. (Northumbrian, mid-9c) (850-867)**



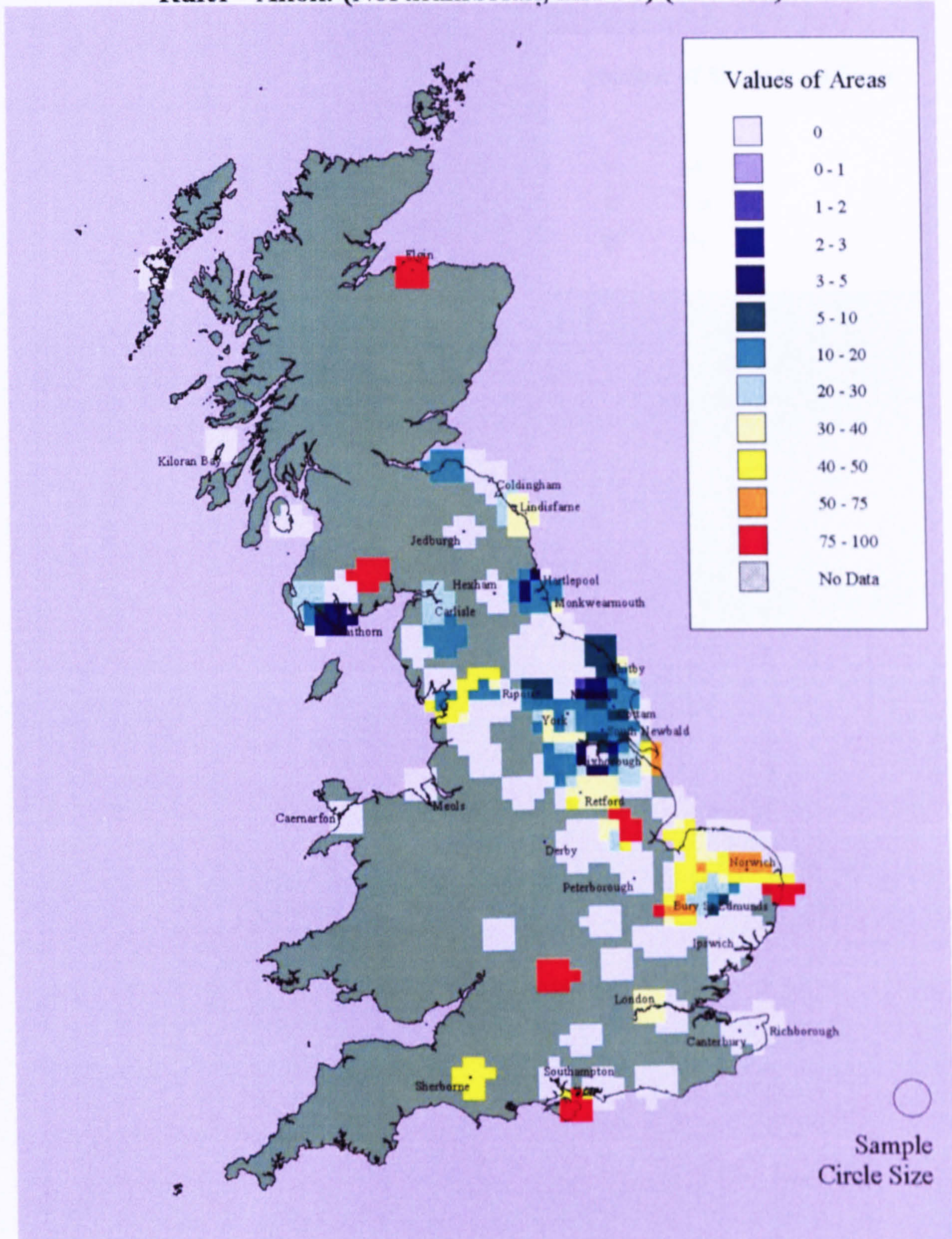
The coastline shown on this map is based on copyright digital map data owned and supplied by HarperCollinsCartographic and is used with permission.

**Total FCD Analysis For EMC Search:
State - Northumbria (600-867)
Ruler - Anon. (Northumbrian, mid-9c) (850-867)**



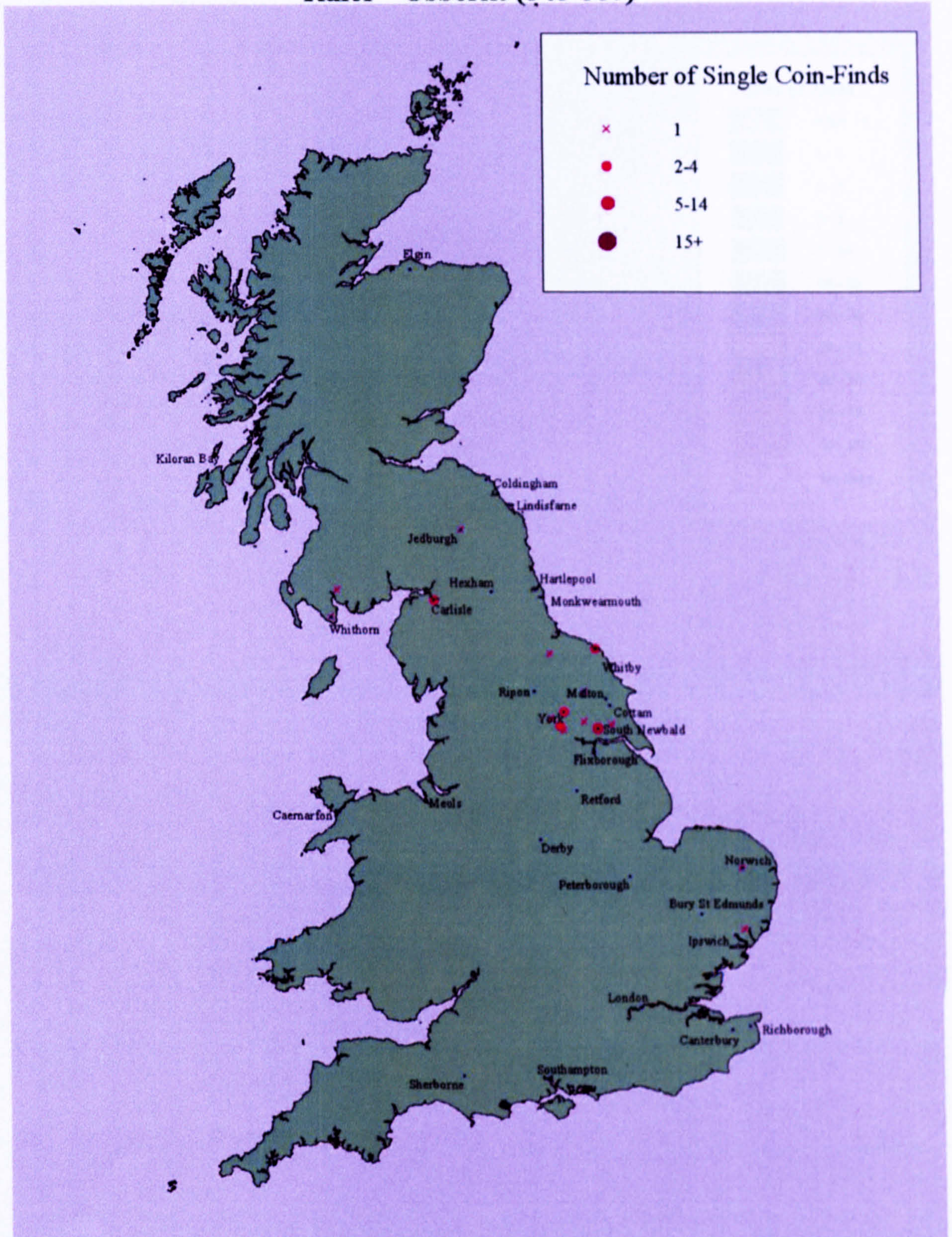
The coastline shown on this map is based on copyright digital map data owned and supplied by HarperCollinsCartographic and is used with permission.

**Northumbrian FCD Analysis For EMC Search:
 State - Northumbria (600-867)
 Ruler - Anon. (Northumbrian, mid-9c) (850-867)**



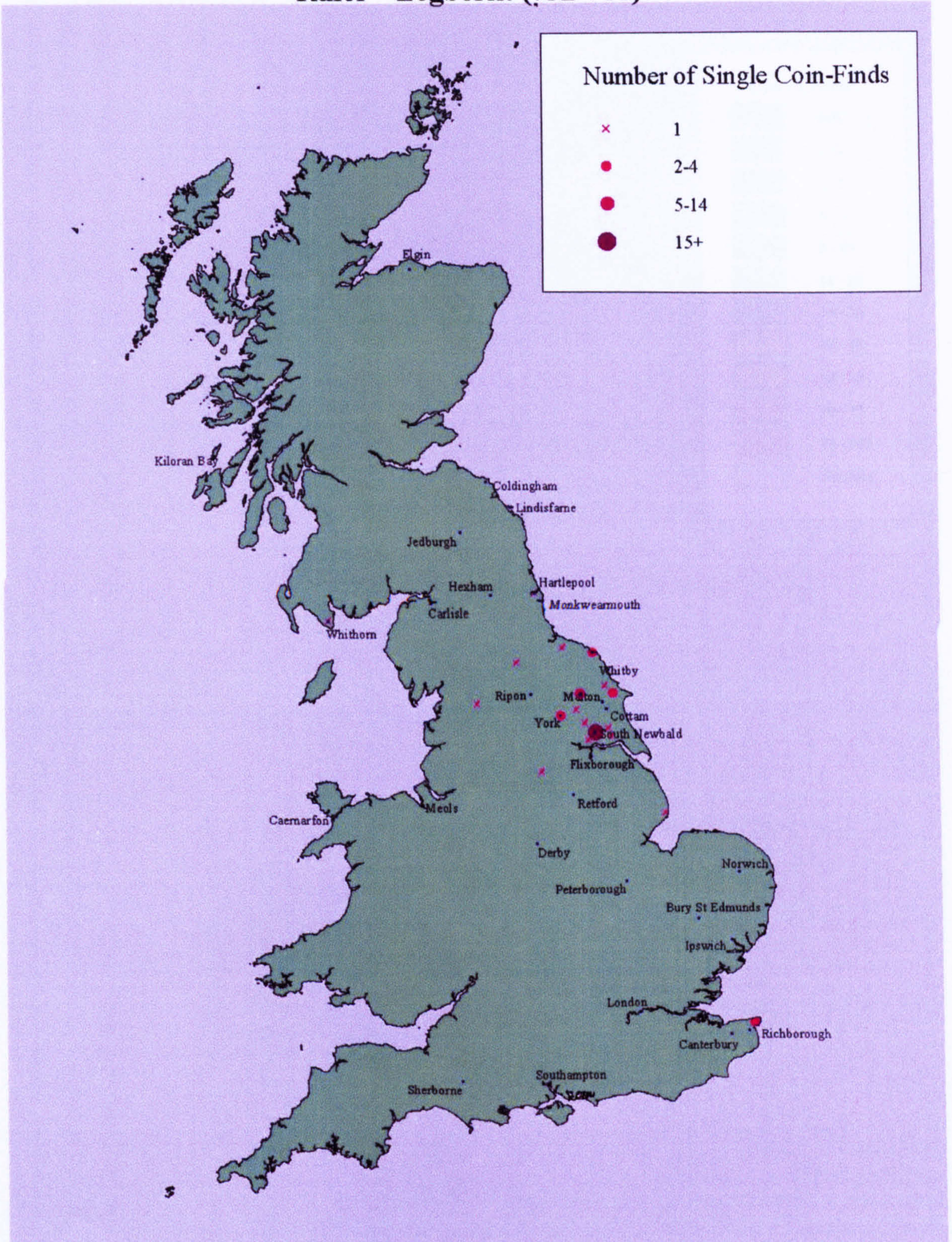
The coastline shown on this map is based on copyright digital map data owned and supplied by HarperCollinsCartographic and is used with permission.

**Simple Distribution For EMC Search:
State - Northumbria (600-867)
Ruler - Osberht (848-867)**



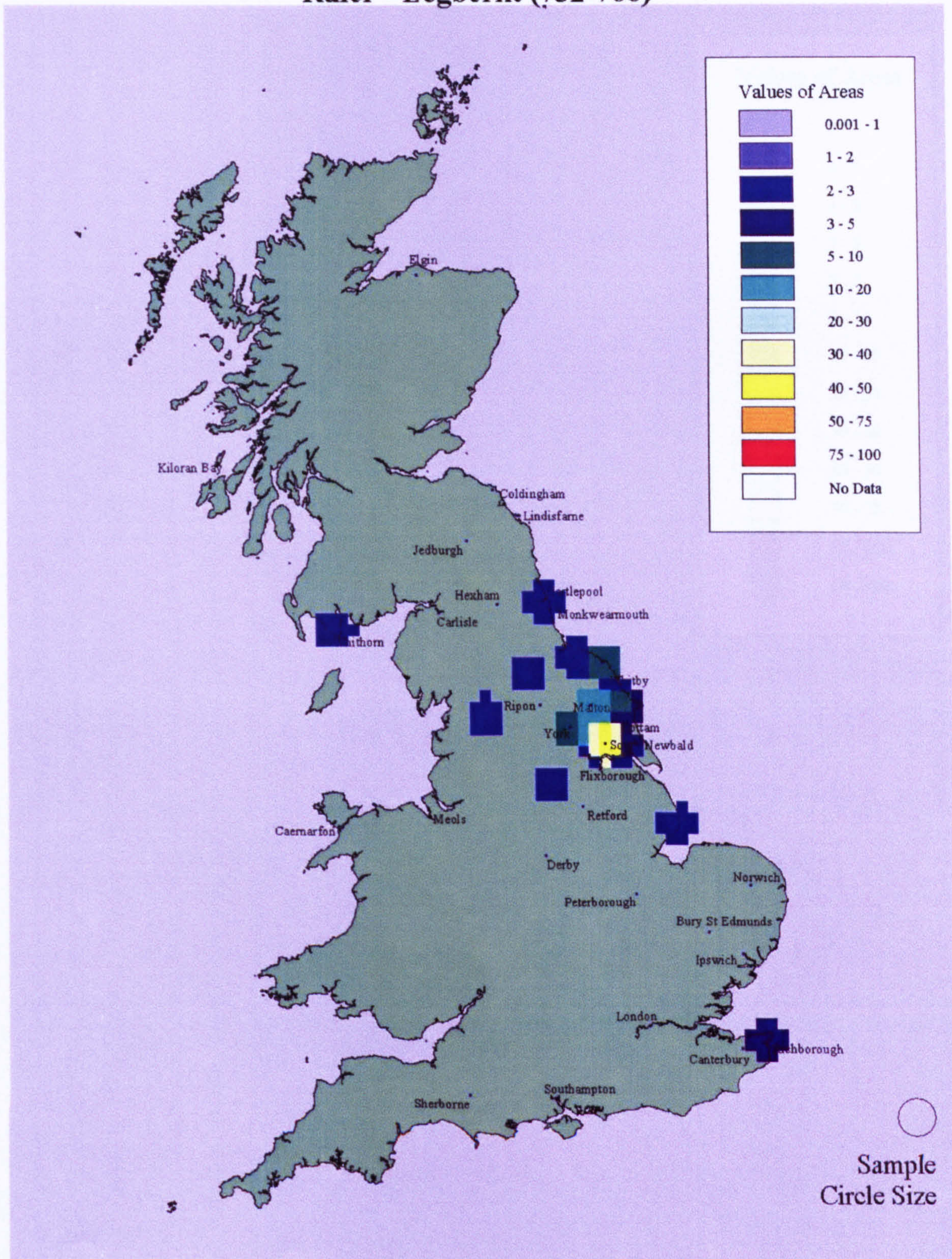
The coastline shown on this map is based on copyright digital map data owned and supplied by HarperCollinsCartographic and is used with permission.

**Simple Distribution For EMC Search:
State - Diocese Of York (732-900)
Ruler - Ecgberht (732-766)**



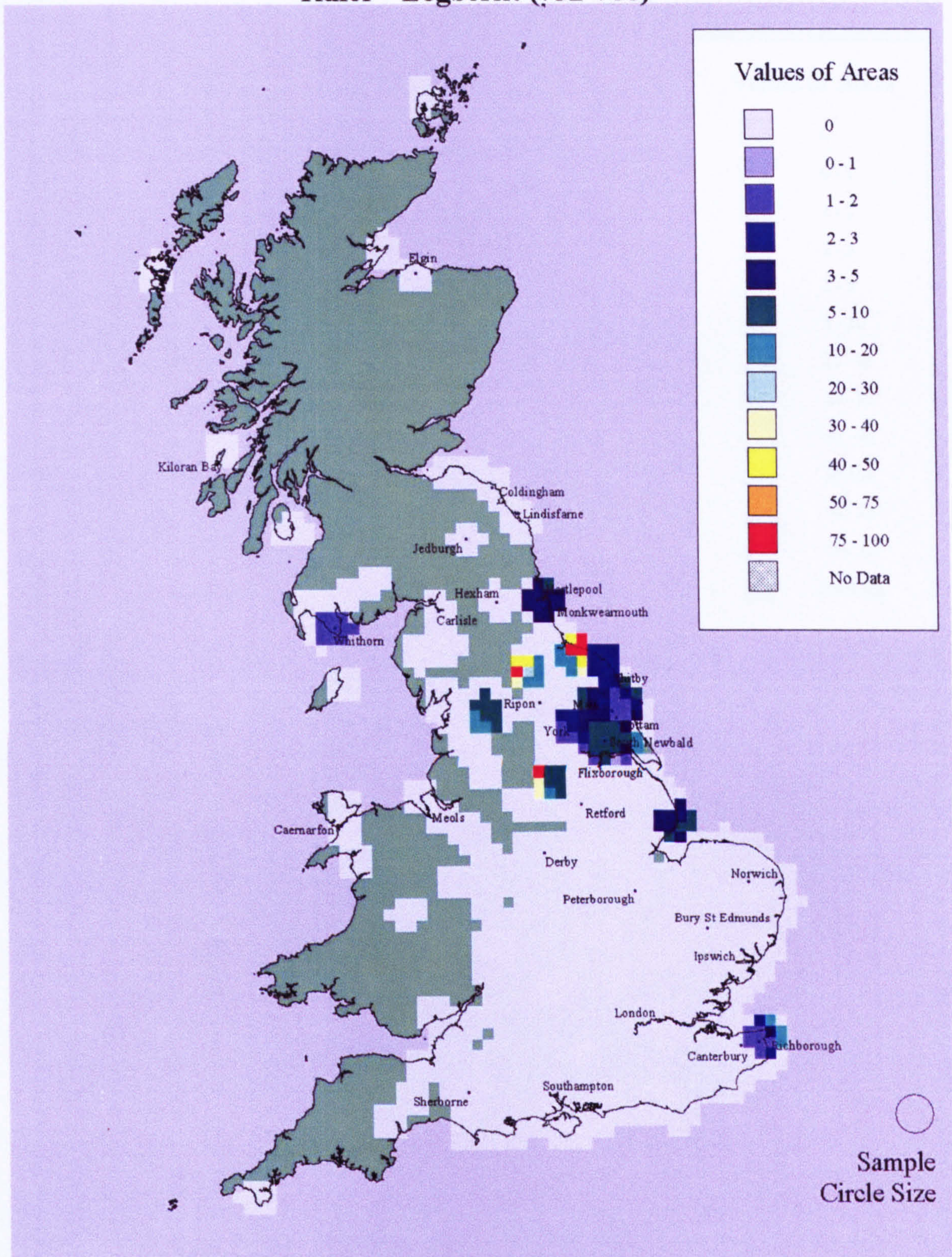
The coastline shown on this map is based on copyright digital map data owned and supplied by HarperCollinsCartographic and is used with permission.

**RCD Analysis For EMC Search:
State - Diocese Of York (732-900)
Ruler - Ecgberht (732-766)**



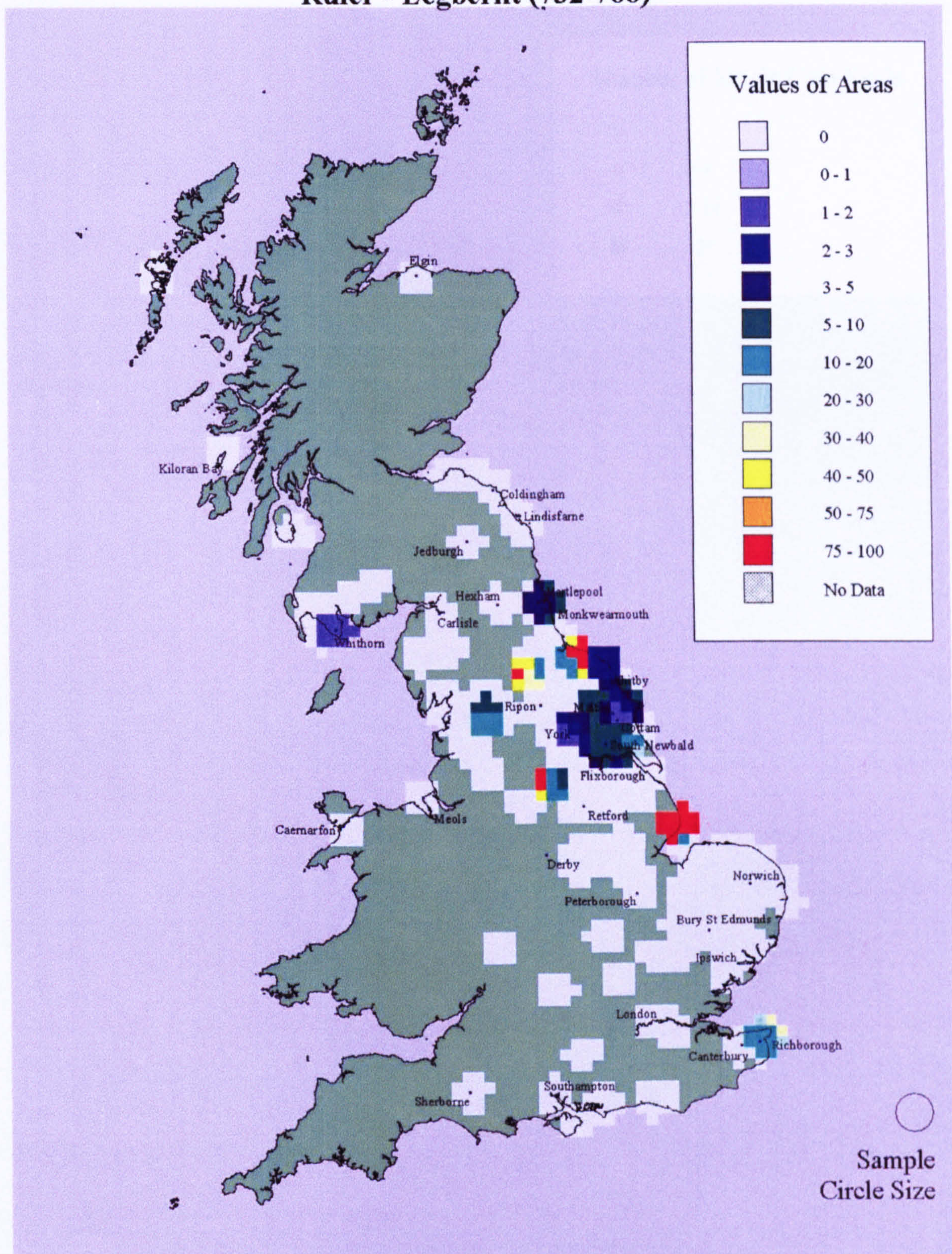
The coastline shown on this map is based on copyright digital map data owned and supplied by HarperCollinsCartographic and is used with permission.

**Total FCD Analysis For EMC Search:
State - Diocese Of York (732-900)
Ruler - Ecgberht (732-766)**



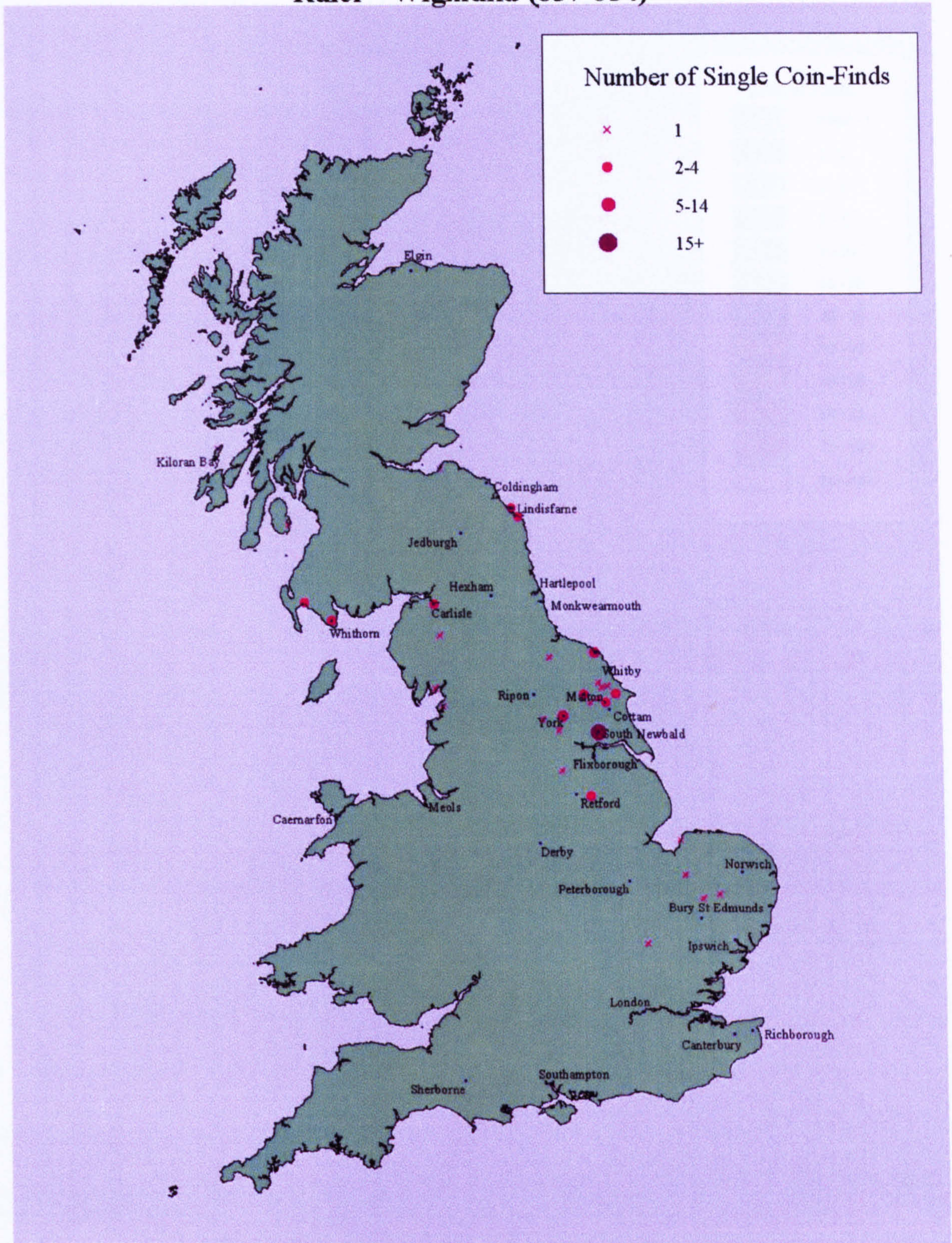
The coastline shown on this map is based on copyright digital map data owned and supplied by HarperCollinsCartographic and is used with permission.

**Northumbrian FCD Analysis For EMC Search:
State - Diocese Of York (732-900)
Ruler - Ecgberht (732-766)**



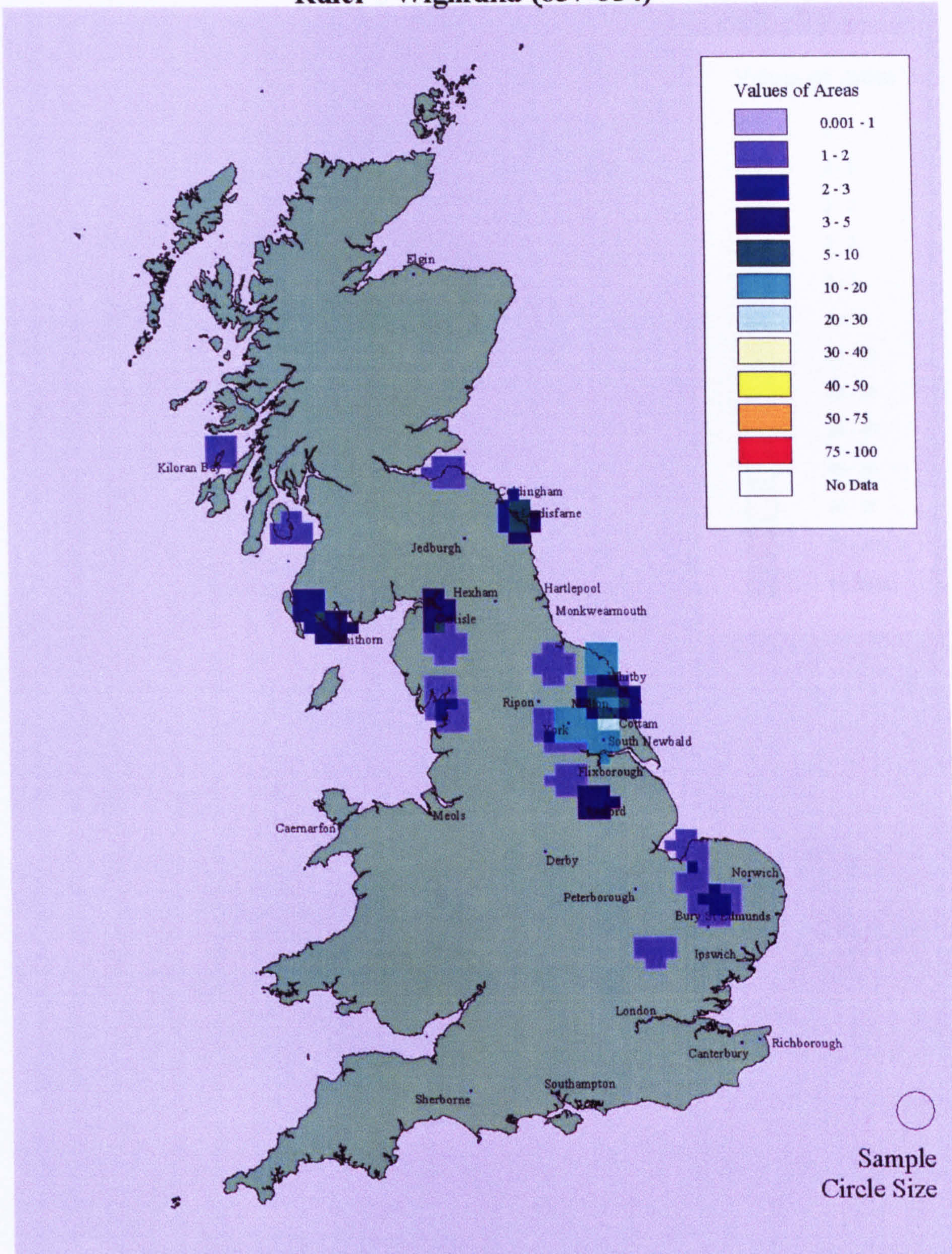
The coastline shown on this map is based on copyright digital map data owned and supplied by HarperCollinsCartographic and is used with permission.

**Simple Distribution For EMC Search:
State - Diocese Of York (732-900)
Ruler - Wigmund (837-854)**



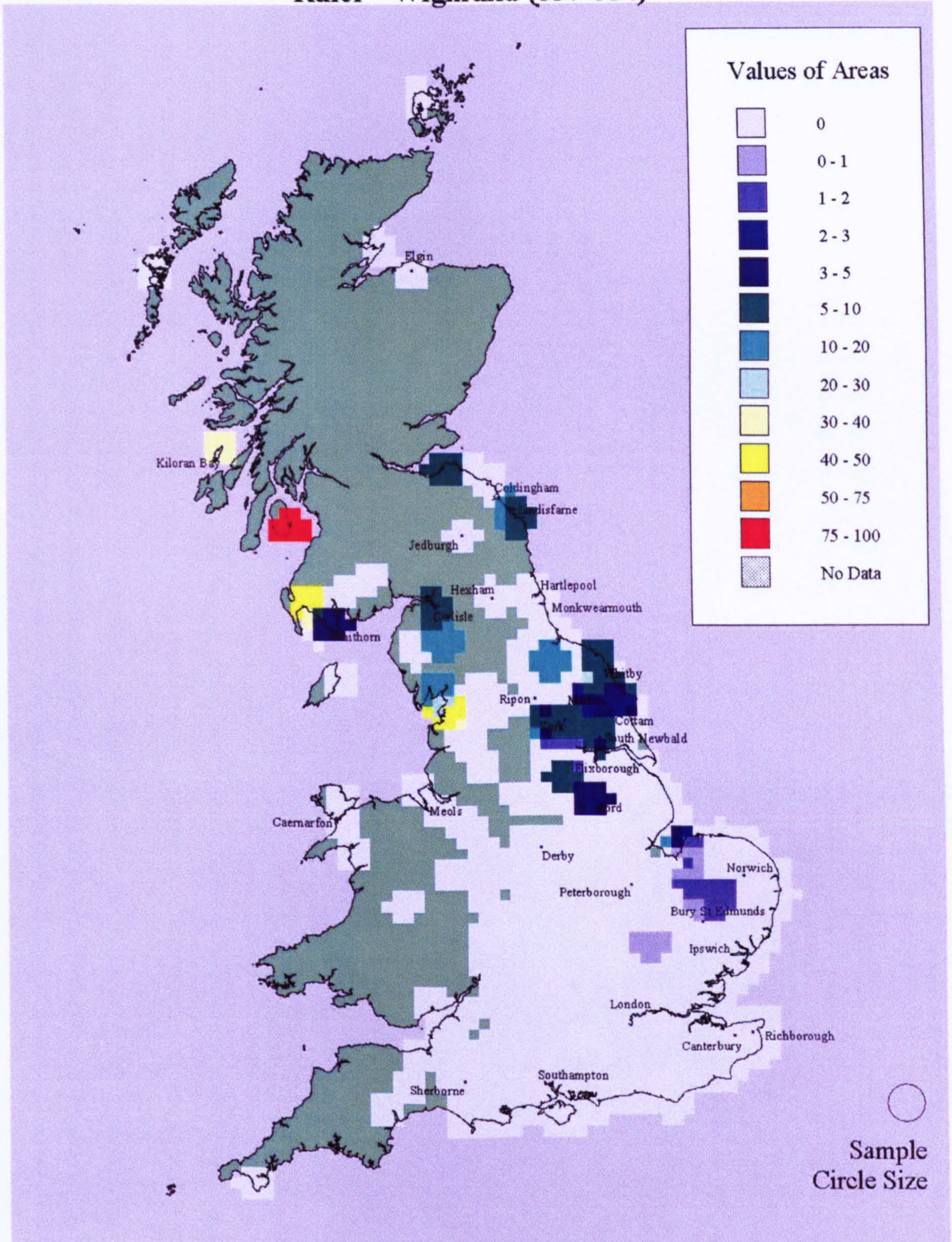
The coastline shown on this map is based on copyright digital map data owned and supplied by HarperCollinsCartographic and is used with permission.

**RCD Analysis For EMC Search:
State - Diocese Of York (732-900)
Ruler - Wigmund (837-854)**



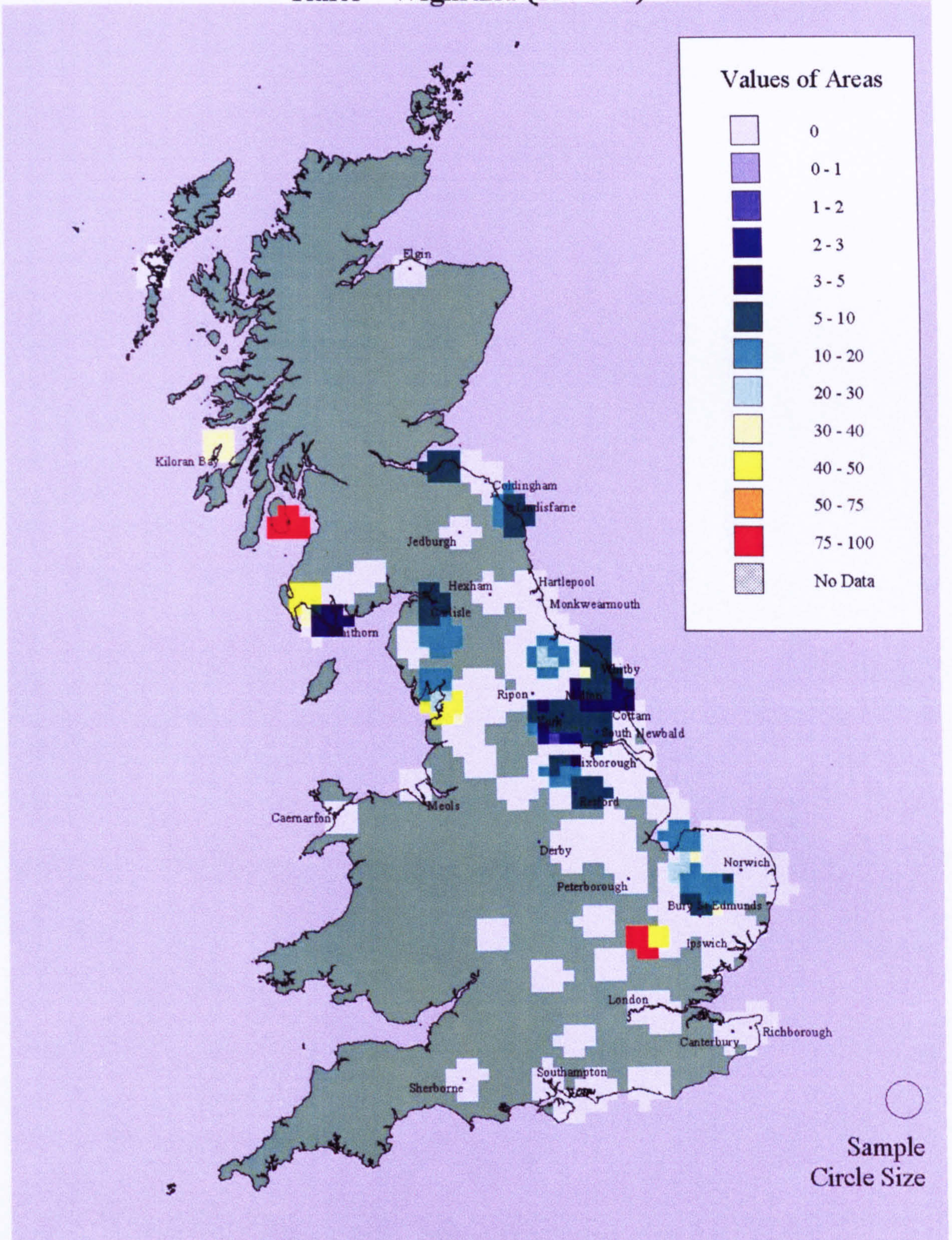
The coastline shown on this map is based on copyright digital map data owned and supplied by HarperCollinsCartographic and is used with permission.

**Total FCD Analysis For EMC Search:
State - Diocese Of York (732-900)
Ruler - Wigmund (837-854)**



The coastline shown on this map is based on copyright digital map data owned and supplied by HarperCollinsCartographic and is used with permission.

**Northumbrian FCD Analysis For EMC Search:
State - Diocese Of York (732-900)
Ruler - Wigmund (837-854)**



The coastline shown on this map is based on copyright digital map data owned and supplied by HarperCollinsCartographic and is used with permission.